

## KANUN

**6/2/2023 TARİHİNDE MEYDANA GELEN DEPREMLERİN YOL AÇTIĞI  
EKONOMİK KAYIPLARIN TELAFİSİ İÇİN EK MOTORLU TAŞITLAR VERGİSİ  
İHDASI İLE BAZI KANUNLARDA VE 375 SAYILI KANUN HÜKMÜNDE  
KARARNAMEDE DEĞİŞİKLİK YAPILMASI HAKKINDA KANUN**

**Kanun No. 7456**

**Kabul Tarihi: 14/7/2023**

**Ek motorlu taşıtlar vergisi**

**MADDE 1-** (1) 18/2/1963 tarihli ve 197 sayılı Motorlu Taşıtlar Vergisi Kanununun 5 inci, 6 ncı ve geçici 8 inci maddelerinde yer alan (I), (I/A), (II) ve (IV) sayılı tarifelere göre vergiye tabi olan ve bu Kanunun yayımı tarihinde ilgili sicilde kayıt ve tescilli bulunan taşıtlar ile bu Kanunun yayımı tarihinden 31/12/2023 tarihine kadar ilgili sicillere ilk defa kayıt ve tescil edilecek olan taşıtlar, bir defaya mahsus olmak üzere, 2023 yılı için tahakkuk ettirilen motorlu taşıtlar vergisi tutarı kadar ek motorlu taşıtlar vergisine tabidir.

(2) Ek motorlu taşıtlar vergisi, taşıtların kayıt ve tescilinin yapıldığı yerin vergi dairesi tarafından bu Kanunun yayımı tarihinde, bu tarihten 31/12/2023 tarihine kadar ilgili sicillere ilk defa kayıt ve tescil edilecek olan taşıtlar için kayıt ve tescilin yapıldığı tarihte tahakkuk ettirilmiş ve tebliğ edilmiş sayılır.

(3) Ek motorlu taşıtlar vergisinin mükellefi, bu Kanunun yayımı tarihi itibarıyla 197 sayılı Kanun kapsamında motorlu taşıtlar vergisi mükellefi olanlar ile bu Kanunun yayımı tarihinden 31/12/2023 tarihine kadar ilgili sicillere ilk defa kayıt ve tescil edilen taşıtların sahibi olan gerçek ve tüzel kişilerdir.

(4) 197 sayılı Kanunun 4 üncü maddesinde yer alan istisnalar, ek motorlu taşıtlar vergisi için de uygulanır. 6/2/2023 tarihinde Kahramanmaraş ilinde meydana gelen depremler nedeniyle Hazine ve Maliye Bakanlığınca 4/1/1961 tarihli ve 213 sayılı Vergi Usul Kanununun 15 inci maddesi kapsamında mücbir sebep hâli ilan edilen yerlerde; deprem tarihi itibarıyla kayıt ve tescilli olan taşıtlar, deprem nedeniyle yıkılan veya ağır ya da orta hasarlı hâle gelen binaların maliklerine ait taşıtlar, depremlerde ağır hasar göyerek kullanılamaz duruma gelen taşıtlar ile deprem nedeniyle eşi veya birinci derece kan hısımlarından birini kaybeden mükelleflere ait taşıtlar ek motorlu taşıtlar vergisinden müstesnadır.

(5) Bu Kanunun yayımlandığı tarihte ilgili sicillere kayıt ve tescil edilmiş olan taşıtlara ilişkin ek motorlu taşıtlar vergisi, birinci taksiti bu Kanunun yayımlandığı ayı izleyen ayın sonuna kadar, ikinci taksiti 2023 yılının Kasım ayı sonuna kadar olmak üzere iki eşit taksitte; bu Kanunun yayımı tarihi ile 31/12/2023 tarihleri arasında ilgili sicillere ilk defa kayıt ve tescil edilecek olan taşıtlara ilişkin ek motorlu taşıtlar vergisi ise bu taşıtların motorlu taşıtlar vergisi ile birlikte peşin olarak ödenir.

(6) 197 sayılı Kanunun 13 üncü maddesi hükümleri ek motorlu taşıtlar vergisi hakkında da uygulanır. Ek motorlu taşıtlar vergisi ödenmeden, trafikten çekme, hurdaya çıkarma ve yurt dışına çıkarma nedeniyle tescil kaydı kapatma işlemi yapılamaz.

(7) Bu maddeye göre tahsil edilen ek motorlu taşıtlar vergisi genel bütçe geliri olarak kaydedilir ve 2/7/2008 tarihli ve 5779 sayılı İl Özel İdarelerine ve Belediyelere Genel Bütçe

Vergi Gelirlerinden Pay Verilmesi Hakkında Kanun ile diğer kanunlara göre mahallî idarelere verilecek payların hesabında dikkate alınmaz.

(8) Ek motorlu taşıtlar vergisine ilişkin olarak bu maddede hüküm bulunmayan hâllerde, 197 sayılı Kanun hükümleri uygulanır.

(9) Bu maddenin uygulanmasına ilişkin usul ve esasları belirlemeye Hazine ve Maliye Bakanlığı yetkilidir.

**MADDE 2-** 8/6/1949 tarihli ve 5434 sayılı Türkiye Cumhuriyeti Emekli Sandığı Kanununa aşağıdaki ek madde eklenmiştir.

“EK MADDE 86- Bu Kanuna göre emekli, adi malullük, vazife malullüğü aylığı ile dul ve yetim aylığı bağlananlara, ödenen aylıklar ve bu Kanunun ek 81 ve ek 85 inci maddeleri uyarınca yapılan ek ödemeler hariç aylıkları ile birlikte her ay itibarıyla yapılan ödemeler toplamının %6,34’ü oranında ilave ödeme yapılır.

Bu ödeme Sosyal Güvenlik Kurumu tarafından ödenmesini izleyen iki ay içinde faturası karşılığında Hazineden tahsil edilir.

Bu madde uyarınca yapılacak ödeme, 8/2/2006 tarihli ve 5454 sayılı Kanunun 1 inci maddesi uyarınca yapılacak ek ödemenin matrahına dahil edilmez.

Yukarıdaki hükümler 31/5/2006 tarihli ve 5510 sayılı Kanunun 4 üncü maddesinin birinci fıkrasının (c) bendi kapsamındaki sigortalılar ile hak sahipleri hakkında ilgisine göre uygulanır.”

**MADDE 3-** 15/5/1959 tarihli ve 7269 sayılı Umumi Hayata Müessir Afetler Dolayısıyla Alınacak Tedbirlerle Yapılacak Yardımlara Dair Kanuna aşağıdaki geçici madde eklenmiştir.

“GEÇİCİ MADDE 27- 6/2/2023 tarihinde meydana gelen depremler nedeniyle genel hayata etkili afet bölgesi olarak kabul edilen yerlerde bu Kanundan faydalanmak suretiyle inşaat kredisi verilmesini ya da bina yaptırılmasını isteyenlerin hak sahipliği başvurusunun yapılacağına dair duyuru, mahallinde mülki idare amirliğince ve Afet ve Acil Durum Yönetimi Başkanlığı resmî internet sitesinde ilan edilir. Duyuruda, ilan tarihinden itibaren iki ay içinde mahallinde mülki idare amirliklerine veya Afet ve Acil Durum Yönetimi Başkanlığınca belirlenen başvuru merkezlerine yazılı olarak ya da e-Devlet Kapısı üzerinden başvuru yapılabileceği belirtilir. Afet ve Acil Durum Yönetimi Başkanlığı gerektiğinde başvurular için en fazla bir ay ek süre verebilir. Başvuru sonuçları, mahallinde mülki idare amirliğince, Afet ve Acil Durum Yönetimi Başkanlığı resmî internet sitesinde ve e-Devlet Kapısı üzerinden ilan edilir. Bu fıkra uyarınca yapılacak ilanlar, 11/2/1959 tarihli ve 7201 sayılı Tebligat Kanunu hükümlerine göre yapılmış tebligat yerine geçer. Hak sahibi kabul edilmeyenler, onbeş gün içinde mahallinde mülki idare amirliklerine veya Afet ve Acil Durum Yönetimi Başkanlığı tarafından belirlenen başvuru merkezlerine yazılı olarak ya da e-Devlet Kapısı üzerinden itiraz edebilirler.

6/2/2023 tarihinde meydana gelen depremler nedeniyle genel hayata etkili afet bölgesi olarak kabul edilen yerlerde Çevre, Şehircilik ve İklim Değişikliği Bakanlığı fen heyetleri tarafından tespit edilmiş olan yıkık veya ağır hasarlı konut, işyeri ve ahır sahibi afetzedeler için bu Kanun hükümleri gereğince hak sahibi olmak ve borçlandırmaları yapılmak kaydıyla konut, işyeri, ahır ve her türlü altyapı ve sosyal donatıların inşası veya kredi desteği sağlanmasına ilişkin olarak 29 uncu maddenin sekizinci fıkrasında belirtilen hususlar aranmaksızın işlem

yapılır. Ayrıca belirtilen işlemlerin yapılmasında aynı maddenin üçüncü fıkrasında yer alan kısıtlamalar da uygulanmaz.

6/2/2023 tarihinde meydana gelen depremler nedeniyle genel hayata etkili afet bölgesi olarak kabul edilen yerlerde orta hasarlı olarak tespit edilen ve güçlendirilmesi fen ve sanat kurallarına göre elverişli olmadığı için yıktırılan konut, işyeri ve ahırına ilgili 29 uncu maddenin üçüncü ve sekizinci fıkraları hariç olmak üzere, ağır hasarlı konut, işyeri ve ahıra ilişkin hükümleri uygulanır.

6/2/2023 tarihinde meydana gelen depremler nedeniyle genel hayata etkili afet bölgesi olarak kabul edilen yerlerde depremlerin yol açtığı hasarların giderilmesi amacıyla uluslararası kuruluşlardan sağlanacak dış kredi ve hibelerle finanse edilecek projelerin uygulanması dolayısıyla taşınmaz malların alım, satım, ipotek, tapu-kadastro işlemleri, satın alınacak yahut yeniden inşa edilecek veya onarılacak taşınır ve taşınmaz mallarla ilgili ihale, sözleşme, ruhsatname ve sair işlemler, yapım işleri ve altyapı ile ilgili her türlü belediye işlemleri ve bu uygulamadan faydalanacakların verecekleri beyanname, taahhütname ve yapacakları sözleşmeler her türlü vergi, resim, katılma payı, ücret ve harçtan müstesnadır.

6/2/2023 tarihinde meydana gelen depremler nedeniyle genel hayata etkili afet bölgesi olarak kabul edilen yerlerde depremlerin yol açtığı hasarların giderilmesi amacıyla yürütülen ulusal ve uluslararası projeler kapsamında bulunan her türlü prefabrik, konteyner ve benzeri geçici barınma malzemesi, yapı malzemesi, makine (kamu kurum ve kuruluşları için alınacak iş ve yapı makineleri dâhil), afet ve acil durum faaliyetlerinde kullanılacak motorlu taşıtlar, araç, gereç, teçhizat, alet, edevat, cihaz ve yedek parça, afet ve acil durum faaliyetleri kapsamında kullanılacak yardım malzemeleri, afet ve lojistik donanımı, teçhizatı, nakil vasıtaları ve taşıtları Ticaret Bakanlığının uygun görüşü alınarak Afet ve Acil Durum Yönetimi Başkanlığınca ithal edilebilir veya ithal ettirilebilir. İthal edilen bu mallar gümrük vergisi ve bu vergi ile birlikte alınan her türlü vergi, resim, harç, fon ve diğer mali mükellefiyetlerden müstesnadır.”

**MADDE 4-** 31/7/1970 tarihli ve 1325 sayılı Askeri Okullar, Askeri Öğrenciler, Askeri Fabrikalar ve Bazı Düzenlemeler Hakkında Kanunun ek 1 inci maddesinin ikinci fıkrasında birinci cümlesinden sonra gelmek üzere aşağıdaki cümle eklenmiş, üçüncü fıkrasında yer alan “kendilerine” ibaresinden sonra gelmek üzere “yabancı devlet harp okullarındaki öğrenimleri esnasında” ibaresi eklenmiş, dördüncü fıkrasında yer alan “mezun olanların” ibaresi “mezun olanlar ile kısmi süre ile yabancı devlet harp okullarına gönderilip Türk harp okullarından mezun olanların” şeklinde değiştirilmiş, beşinci fıkrasında yer alan “Yabancı devlet harp okullarında yetişen ve” ibaresi “Yabancı devlet harp okullarından mezun olanlar ile kısmi süreli yabancı devlet harp okullarına gönderilip Türk harp okullarından mezun olarak” şeklinde değiştirilmiş, altıncı fıkrasına “öğrenimleri yarıda kalanlar” ibaresinden sonra gelmek üzere “ve kısmi süre ile okutulanlar” ibaresi eklenmiştir.

“Bu maksatla gönderileceklerin, kaçınıcı sınıftan itibaren ve kaç dönem halinde okutulacakları Millî Savunma Bakanlığınca belirlenir.”

**MADDE 5-** 19/6/1979 tarihli ve 2252 sayılı Kültür Bakanlığı Döner Sermaye Kanununun 4 üncü maddesine aşağıdaki fıkra eklenmiştir.

“21/7/1983 tarihli ve 2863 sayılı Kültür ve Tabiat Varlıklarını Koruma Kanunu kapsamında yer alan ve deprem, sel, heyelan, çığ, yangın ve benzeri doğal afetler sebebiyle tahrip olan taşınır veya taşınmaz kültür varlıklarının ihyası veya yeniden inşası amacıyla veya 3 üncü

maddede belirtilen iş ve hizmetler ile kültür ve turizm yatırımlarıyla doğrudan bağlantılı olmak kaydıyla yatırım projeleri ve bunların zorunlu altyapı hizmetlerinin yerine getirilmesi amacıyla döner sermaye bütçesinden Kültür ve Turizm Bakanının onayıyla genel bütçeye kaynak aktarılabilir. Aktarılan bu tutarlar genel bütçeye gelir ve söz konusu tutarlar karşılığı yukarıda sayılan işlerin yapımı amacıyla Bakanlık bütçesine ödenek kaydedilir. Bu suretle ödenek kaydedilen tutarlardan yılı içinde harcanmayan kısımları ertesi yıla devretmeye Bakan yetkilidir. Kaydedilen bu ödeneklerden yatırım projeleri ile ilgili olanlar yılı yatırım programı ile ilişkilendirilir.”

**MADDE 6-** 9/8/1983 tarihli ve 2872 sayılı Çevre Kanununun ek 11 inci maddesinin birinci fıkrasının son cümlesinde yer alan “bu suretle tespit edilen tutarları yarısına kadar artırmaya veya” ibaresi “bu listede yer alan veya bu fıkra uyarınca yeniden değerlendirme oranı uygulanmak suretiyle belirlenen tutarları iki katına kadar artırmaya veya yarısına kadar” şeklinde değiştirilmiştir.

**MADDE 7-** 25/10/1984 tarihli ve 3065 sayılı Katma Değer Vergisi Kanununun 17 nci maddesinin (4) numaralı fıkrasının (r) bendinin birinci paragrafında yer alan “iştirak hisseleri ile taşınmazların” ibaresi “iştirak hisselerinin” şeklinde değiştirilmiş, ikinci ve dördüncü paragraflarında yer alan “taşınmaz ve” ibareleri madde metninden çıkarılmıştır.

**MADDE 8-** 3065 sayılı Kanuna aşağıdaki geçici madde eklenmiştir.

“GEÇİCİ MADDE 43- Bu maddenin yürürlük tarihinden önce kurumların aktifinde yer alan taşınmazlar için bu maddeyi ihdas eden Kanunla, bu Kanunun 17 nci maddesinin (4) numaralı fıkrasının (r) bendinde yapılan değişiklik öncesi hükümler uygulanır.”

**MADDE 9-** 3065 sayılı Kanuna aşağıdaki geçici madde eklenmiştir.

“GEÇİCİ MADDE 44- 6/2/2023 tarihinde meydana gelen depremler nedeniyle genel hayata etkili afet bölgesi olarak kabul edilen yerlerde, Afet ve Acil Durum Yönetimi Başkanlığı ile imzalanan protokol kapsamında afetzedelere bağışlanacak konutların inşası dolayısıyla kamu kurumu niteliğindeki meslek kuruluşlarına yapılan teslim ve hizmetler, 31/12/2024 tarihine kadar katma değer vergisinden müstesnadır.

Bu kapsamda yapılan teslim ve hizmetler nedeniyle yüklenilen vergiler, vergiye tabi işlemler üzerinden hesaplanan vergiden indirilir. İndirim yoluyla telafi edilemeyen vergiler bu Kanunun 32 nci maddesi hükmü uyarınca istisna kapsamında işlem yapan mükellefin talebi üzerine iade edilir.

Birinci fıkrada yer alan süreyi bir yıla kadar uzatmaya Cumhurbaşkanı; istisna kapsamına girecek teslim ve hizmetleri tanımlamaya, istisna ve iadeye ilişkin usul ve esasları belirlemeye Hazine ve Maliye Bakanlığı yetkilidir.”

**MADDE 10-** 12/4/2000 tarihli ve 4562 sayılı Organize Sanayi Bölgeleri Kanununa aşağıdaki geçici madde eklenmiştir.

“Afet bölgelerinde sanayi alanları ve işyerleri

GEÇİCİ MADDE 17- 6/2/2023 tarihinde yaşanan depremler dolayısıyla genel hayata etkili afet bölgesi olarak kabul edilen yerlerde, afet bölgesi ilan tarihinden itibaren bir yıl süreyle sanayi alanı olabilecek yerler, fay hattına mesafesi, zeminin elverişliliği ve yerleşim merkezine yakınlığı gibi kriterler gözetilerek, alanın durumuna göre ilgili kurumların görüşü alınarak Bakanlıkça tespit edilir. Tespit edilen yerler Cumhurbaşkanı kararıyla sanayi alanı olarak belirlenir.



Birinci fıkrada kapsamında görüş sorulan alanlar için, ilgili mevzuatta kurul, komisyon ve benzerlerine verilen yetkiler ilgili bakanlar tarafından kullanılır. İlgili bakanlar bu yetkilerini devredebilir. İlgili kurumlarca verilmesi gereken görüşler bir hafta içinde verilmediği takdirde olumlu görüş verilmiş sayılır. Belirlenen sanayi alanlarında ilgili kurumlarca izinlendirme ve vasıf değişikliği bir hafta içinde yapılır. Bu işlemlerde Bakanlıktan herhangi bir ücret talep edilmez. İmar ve parselasyon planları ile değişiklikleri Bakanlıkça hazırlanır veya hazırlattırılır ve onaylanır. Bakanlıkça hazırlanacak imar planlarına ilişkin ilgili kurumlardan talep edilen görüşler bir hafta içinde bildirilmek zorundadır. Bakanlıkça onaylanan plan ve parselasyon planlarında 3/5/1985 tarihli ve 3194 sayılı İmar Kanununun plan ve parselasyon ile ilgili işlemlerindeki askı, ilan, itirazlara ilişkin hükümleri uygulanmaz.

Belirlenen sanayi alanlarında, dava süreci devam edenler ile kesinleşen ancak henüz tapuya tescil edilmemiş olanlar hariç olmak üzere, tespit dışı bırakılan yerlerin 21/6/1987 tarihli ve 3402 sayılı Kadastro Kanununun 22 nci maddesi kapsamında Bakanlığın talebine istinaden ilgili kurumların görüşleri alınmaksızın Hazine adına idari yoldan tescili yapılır.

Birinci fıkraya göre tespit yapılırken 4/6/1985 tarihli ve 3213 sayılı Maden Kanununun 30 uncu maddesinin üçüncü fıkrası kapsamında düzenlenen ara ve uç ürün üretime şartlı ihalelere ilişkin ruhsatlar hariç tutulur. Birinci fıkrada kapsamında belirlenen sanayi alanlarına denk gelen maden ruhsat sahaslarının girişimli kısmı maden ruhsat sahasından Enerji ve Tabii Kaynaklar Bakanlığınca taksir edilir. Sanayi alanının ruhsatın tamamını kapsamaması halinde ise maden ruhsatı Enerji ve Tabii Kaynaklar Bakanlığınca iptal edilir. Bu fıkrada kapsamında tesis edilen taksir veya iptal işlemlerine ilişkin, 3213 sayılı Kanunun ilgili maddeleri doğrultusunda Maden ve Petrol İşleri Genel Müdürlüğü tarafından hesaplanan yatırım giderleri, taksir veya iptal işleminin tesis edildiği tarihten itibaren altı ay içinde Bakanlıkça ilgili ruhsat sahibine ödenir.

Belirlenen sanayi alanlarında kamu kurum ve kuruluşlarına ait taşınmazlardan uygulamaya dâhil edilecek olanlar ile özel mülkiyete tabi diğer bütün taşınmazlar için Bakanlıkça ilgisine göre devir veya acele kamulaştırma kararı alınabilir. Kamulaştırma işlemleri Bakanlıkça yürütülür. Kamulaştırılan taşınmazlar Bakanlığın talebine istinaden Hazine adına tescil olunur.

Belirlenen sanayi alanlarında altyapı ve üstyapı dâhil yeni işyerlerinin her türlü inşaatını yapmaya veya yaptırmaya, arsa paylarını belirlemeye, cins değişikliği yapmaya, kat irtifakı, kat mülkiyeti kurmaya Bakanlık yetkilidir. İnşası tamamlanan sanayi işyerleri Bakanlıkça belirlenen talep sahiplerine borçlandırılarak verilir.

Malikleri tarafından bölgenin afet bölgesi ilan edilmesine dair kararın yayımından itibaren bir yıl içerisinde talep edilmesi halinde, 6/2/2023 tarihinde meydana gelen depremler nedeniyle yıkılan veya kullanılmayacak kadar hasarlı durumda olan sanayi işyerlerinin borçlandırılmak suretiyle, yerinde yeniden inşası veya güçlendirilmesi Bakanlıkça yapılabilir/yaptırılabilir.

Bu madde kapsamındaki sanayi işyerlerinin altyapı ve üstyapı projelerinin yapımı ve arazi kontrolü Bakanlıkça yapılır veya yaptırılır. 6/2/2023 tarihinden önce OSB içinde doğal gaz dağıtım yetkisini doğal gaz dağıtım şirketine devretmiş OSB'ler için doğal gaz dağıtım şirketlerinin hakları korunur.

Yapım işleri ve altyapı ile ilgili her türlü işlemde katılma payı ve teknik altyapı bedeli alınmaz. Bu alanlarda doğal gaz, elektrik, su, atık su ve arıtma tesisleri ile atık işleme tesisleri, iletişim ve diğer her türlü altyapı yatırımları, üstyapı imalatları tamamlanmaya kadar ilgili kurum, kuruluş ve ilgili OSB dağıtım lisansı sahibi tüzel kişiler veya dağıtım şirketlerince ilgili mevzuatındaki hükümlere uygun olarak öncelikle tamamlanır. Doğal gaz dağıtım şirketlerince

yapılacak yatırımlar için doğal gaz tüketimine ilişkin tüketim kapasite bilgisi yatırım öncesi ilgili dağıtım şirketine bildirilir. Belirlenen sanayi alanları, alanın büyüklüğü veya sanayi işyerlerinin niteliğine göre bu Kanun veya 9/1/2002 tarihli ve 4737 sayılı Endüstri Bölgeleri Kanunu kapsamına Bakanlıkça alınabilir.

Bu madde kapsamında, plan, parselasyon, yapı ruhsatı, taşınmaz mülkiyeti veya imar haklarının aktarılması, takas ve trampa işlemleri ve bu işlemler nedeniyle düzenlenen kâğıtlar damga vergisi, resim, harç ve harcamalara katılma paylarından müstesnadır. Bu işlemler nedeniyle ücret, döner sermaye ücreti ve herhangi bir ad altında bedel alınmaz.

6/2/2023 tarihinde meydana gelen depremler nedeniyle genel hayata etkili afet bölgesi olarak kabul edilen yerlerde, afet bölgesi ilan tarihinde yatırım programında olan veya ilan tarihine müteakip bir yıl içerisinde yatırım programına dahil edilen sanayi sitelerinin altyapı ve üstyapı inşasının tamamına kadarı, mimarlık/mühendislik hizmetleri dâhil proje tamamlanana kadar Bakanlıkça kredi ile desteklenebilir.

12/3/2023 tarihli ve 136 sayılı Olağanüstü Hal Kapsamında Sanayi İşyerlerine İlişkin Cumhurbaşkanlığı Kararnamesi kapsamında daha önce belirlenen sanayi alanları da bu madde kapsamında değerlendirilir.

Bu maddenin uygulanmasına ilişkin usul ve esaslar Bakanlıkça çıkarılacak yönetmelik ile belirlenir.”

**MADDE 11-** 28/3/2002 tarihli ve 4749 sayılı Kamu Finansmanı ve Borç Yönetiminin Düzenlenmesi Hakkında Kanuna aşağıdaki geçici madde eklenmiştir.

“GEÇİCİ MADDE 38- 5 inci maddede düzenlenen net borç kullanımını tutarı 2023 yılı için, 1/1/2023 tarihinden geçerli olmak üzere, Bakan ve Cumhurbaşkanı tarafından artırılan net borç kullanım tutarının üç katı olarak uygulanır.”

**MADDE 12-** 6/6/2002 tarihli ve 4760 sayılı Özel Tüketim Vergisi Kanununun 12 nci maddesinin;

a) (2) numaralı fıkrasının (a) bendi aşağıdaki şekilde değiştirilmiştir.

“a) (I) sayılı listede yer alan veya bu maddenin (5) numaralı fıkrası uyarınca yeniden belirlenen maktu vergi tutarlarını, her bir mal itibarıyla söz konusu listede yer alan veya yeniden belirlenmiş sayılan en yüksek vergi tutarının beş katına kadar artırmaya, sifıra kadar indirmeye, bu sınırlar içinde mal cinsleri, özellikleri, kullanım yerleri veya ithalatın şekline göre farklı tutarlar tespit etmeye,”

b) (2) numaralı fıkrasının (b) bendinde yer alan “yarısına kadar artırmaya,” ibaresinden sonra gelmek üzere “söz konusu listede yer alan veya yeniden belirlenmiş sayılan” ibaresi ve “(B) cetvelindeki mallar için listede yer alan” ibaresinden sonra gelmek üzere “veya yeniden belirlenmiş sayılan” ibaresi eklenmiştir.

c) Maddeye aşağıdaki fıkra eklenmiştir.

“5. (I) sayılı listede yer alan maktu vergi tutarları veya Cumhurbaşkanınca bunlara ilişkin belirlenen en son maktu vergi tutarları, ocak ve temmuz aylarında, Türkiye İstatistik Kurumu tarafından ilan edilen yurt içi üretici fiyat endeksinde son altı ayda meydana gelen değişim oranında, bu değişimin ilanı gününden geçerli olmak üzere yeniden belirlenmiş sayılır. Bu hesaplama sonucunda ortaya çıkan vergi tutarlarında virgülden sonraki dört hane dikkate alınır. Cumhurbaşkanı, uygulama dönemlerini gün veya ay olarak belirlemeye veya belirleyeceği

mallar ve aylar itibarıyla yeniden belirlenmiş sayılan tutarların uygulanmamasına karar vermeye yetkilidir.”

**MADDE 13-** 24/11/2004 tarihli ve 5258 sayılı Aile Hekimliği Kanununun 3 üncü maddesinin başlığında yer alan “ve malî haklar” ibaresi “; hak ve yükümlülükleri” şeklinde değiştirilmiş, ikinci fıkrasının birinci cümlesinde yer alan “Aile sağlığı çalışanları, aile hekimi tarafından belirlenen ve Sağlık Bakanlığı tarafından uygun görülen, kurumlarınca da” ibaresi “Aile sağlığı çalışanları, Sağlık Bakanlığı tarafından uygun görülen ve aile hekiminin de görüşü alınarak, kurumlarınca” şeklinde değiştirilmiş, yedinci fıkrasına birinci cümlesinde yer alan “gelişmişlik düzeyi,” ibaresinden sonra gelmek üzere “Bakanlıkça karşılanmadığı takdirde” ibaresi eklenmiş ve maddeye aşağıdaki fıkralar eklenmiştir.

“Sözleşmeli aile hekimleri ve sözleşmeli dış hekimleri ile aile sağlığı çalışanları hakkında uygulanacak disiplin cezalarında bu Kanun ile ilgili düzenlemeler dışında, 657 sayılı Devlet Memurları Kanununun ilgili maddelerine göre işlem yapılır. Aylıktan kesme cezası, kişinin brüt ücretinin 1/30-1/8 arasında kesinti yapılması şeklinde, bu Kanunun 3 üncü maddesinin ikinci fıkrasının son cümlesi kapsamında çalışanlar için kademe ilerlemesinin durdurulması cezası brüt ücretinin 1/6-1/4 arasında kesinti yapılması şeklinde uygulanır. Devlet memurluğundan çıkarma cezası sözleşmenin feshini gerektirir.

Sağlığın geliştirilmesi, hastalıkların önlenmesi, takibi ve kontrolü ile koruyucu sağlık hizmetlerinin standartlara uygun olarak yerine getirilmemesi gibi Bakanlıkça belirlenen performans hedeflerine ulaşılamaması halinde sözleşmenin Bakanlıkça yenilenmemesine karar verilebilir.

Sözleşmeli olarak çalışan aile hekimi, aile dış hekimi ve aile sağlığı çalışanlarının eski kadro veya pozisyonlarına atanabilmeleri için sözleşmelerinin Devlet memurluğundan çıkarma cezasını gerektiren fiilleri nedeniyle sona ermemiş olması gerekir.

Disiplin kurullarının teşkili, disiplin amirlerinin tayin ve tespiti ile disiplin hükümlerinin uygulanmasına ilişkin diğer esaslar yönetmelikte düzenlenir.”

**MADDE 14-** 5258 sayılı Kanunun 7 nci maddesi başlığı ile birlikte aşağıdaki şekilde değiştirilmiştir.

“Ağız ve dış sağlığı ile yaşlı sağlığı hizmetleri

**MADDE 7-** Birinci basamak sağlık hizmetlerinin etkililiğini ve kalitesini artırmak, aile hekimliği hizmetlerinin bütüncül olarak yürütülmesini sağlamak amacıyla Sağlık Bakanlığınca belirlenen nüfus, yaş grubu ve bölge gibi kriterlere göre ağız ve dış sağlığı ile yaşlı sağlığı hizmetleri planlaması yapılır.

Birinci basamak ağız ve dış sağlığı ile yaşlı sağlığı hizmetlerini yürütmek üzere hekim ve dış hekimleri ile Bakanlıkça belirlenen diğer sağlık meslek mensuplarıyla bu Kanunda belirtilen usul ve esaslar çerçevesinde sözleşme akdedilir. Sözleşme yapılan personel hakkında statü, hak, yükümlülükler ve diğer hususlarda bu Kanunun 3 üncü maddesi uygulanır.”

**MADDE 15-** 13/12/2004 tarihli ve 5275 sayılı Ceza ve Güvenlik Tedbirlerinin İnfazı Hakkında Kanuna aşağıdaki geçici madde eklenmiştir.

“GEÇİCİ MADDE 10- (1) 31/7/2023 tarihi itibarıyla geçici 9 uncu maddenin beşinci fıkrası uyarınca Covid-19 salgın hastalığı nedeniyle izinde bulunan hükümlüler, izin bitimini takip eden onbeş gün içinde infaz işlemlerinin devam ettiği kurumlara dönmek zorundadır.

(2) 31/7/2023 tarihi itibarıyla geçici 9 uncu maddenin beşinci fıkrası uyarınca Covid-19 salgın hastalığı nedeniyle izinde bulunan ve ilgili mevzuat uyarınca cezalarının denetimli serbestlik tedbiri uygulanmak suretiyle infazına beş yıl ve daha az süre kalan hükümlülerin talebi aranmaksızın, cezalarının koşullu salıverilme tarihine kadar olan kısmının denetimli serbestlik tedbiri uygulanmak suretiyle infazına infaz hakimi tarafından karar verilebilir.

(3) Yukarıdaki fıkralar uyarınca, izinden dönecek hükümlüler ile hakkında denetimli serbestlik kararı verilecek hükümlülere ilişkin hususlar, Adalet Bakanlığının resmî internet sitesinde duyurulur.

(4) 105/A maddesi kapsamında denetimli serbestlik tedbiri uygulanmak suretiyle cezası infaz edilip geçici 9 uncu maddenin beşinci fıkrası uyarınca Covid-19 salgın hastalığı nedeniyle 31/7/2023 tarihi itibarıyla izinde bulunan hükümlüler, koşullu salıverilme tarihine kadar olan süreleri 105/A maddesinin beşinci fıkrasında belirtilen yükümlülüklerle tabi olmadan geçirirler.

(5) Geçici 9 uncu maddenin altıncı fıkrası uyarınca açık ceza infaz kurumuna gönderilen hükümlüler, 31/7/2023 tarihi itibarıyla açık ceza infaz kurumuna ayrılmış sayılır.

(6) Türk Ceza Kanununun İkinci Kitap Dördüncü Kısım Dördüncü, Beşinci, Altıncı ve Yedinci Bölümünde tanımlanan suçlar, Terörle Mücadele Kanunu kapsamına giren suçlar ve örgüt faaliyeti kapsamında işlenen suçlar hariç olmak üzere, 31/7/2023 tarihi itibarıyla kapalı ceza infaz kurumlarında bulunan hükümlülerden, toplam hapis cezası on yıldan az ise bir ayını, on yıl ve daha fazla ise üç ayını bu kurumlarda geçirip ilgili mevzuat uyarınca açık ceza infaz kurumlarına ayrılmasına üç yıl veya daha az süre kalanlar, bu şartların olduğu tarih itibarıyla açık ceza infaz kurumlarına ayrılabilir. Bu hükümlüler ile 31/7/2023 tarihinde geçici 9 uncu maddenin altıncı fıkrası kapsamında açık ceza infaz kurumunda bulunan hükümlüler, talepleri hâlinde en az üç ay açık ceza infaz kurumunda kalmış olmak şartıyla ilgili mevzuat uyarınca cezaların denetimli serbestlik tedbiri altında infazı uygulamasından üç yıl erken yararlandırılır.

(7) Altıncı fıkra hükümleri 31/7/2023 tarihi itibarıyla;

a) Hapis cezasının infazı 16, 16/A ve 17 nci maddeleri kapsamında ertelenmiş olan,

b) Hapis cezasının infazı durdurulmuş olan,

hükümlüler hakkında da uygulanır.

(8) Koşullu salıverilmenin geri alınması nedeniyle 31/7/2023 tarihi itibarıyla cezası aynen infaz edilen veya ikinci defa mükerrer olup 31/7/2023 tarihi itibarıyla bu cezanın infazı için ceza infaz kurumunda bulunan hükümlülerin bu cezalarının infazı bakımından altıncı fıkra hükümleri uygulanmaz. Bu hükümlülerin 31/7/2023 tarihi itibarıyla kesinleşmiş ancak infaz edilmemiş diğer hapis cezaları bakımından altıncı fıkra hükümleri uygulanır.”

**MADDE 16-** 31/5/2006 tarihli ve 5510 sayılı Sosyal Sigortalar ve Genel Sağlık Sigortası Kanununun 43 üncü maddesinde yer alan “126.000” ibaresi “133.988” şeklinde ve “115.225” ibaresi “122.530” şeklinde değiştirilmiştir.

**MADDE 17-** 5510 sayılı Kanuna aşağıdaki geçici madde eklenmiştir.

“GEÇİCİ MADDE 96- 4 üncü maddenin birinci fıkrasının (a) bendi kapsamında haklarında uzun vadeli sigorta kolları hükümleri uygulanan sigortalıları çalıştıran işverenlerce;

a) 2022 yılının aynı ayına ilişkin Kuruma verilen aylık prim ve hizmet belgelerinde veya muhtasar ve prim hizmet beyannamelerinde prime esas günlük kazancı 324 Türk lirası ve altında bildirilen sigortalıların toplam prim ödeme gün sayısını geçmemek üzere, 2023 yılında

cari aya ilişkin verilen aylık prim ve hizmet belgelerinde veya muhtasar ve prim hizmet beyannamelerinde bildirilen sigortalılara ilişkin toplam prim ödeme gün sayısının,

b) 2023 yılı içinde ilk defa bu Kanun kapsamına alınan işyerlerinden bildirilen sigortalılara ilişkin toplam prim ödeme gün sayısının,

2023 yılı Temmuz ile Aralık ayları/dönemi için günlük 16,66 Türk lirası ile çarpımı sonucu bulunacak tutar, bu işverenlerin Kuruma ödeyecekleri sigorta primlerinden mahsup edilir ve bu tutar İşsizlik Sigortası Fonundan karşılanır. Ancak (a) bendinde belirtilen prime esas günlük kazanç tutarı 6356 sayılı Kanun hükümleri uyarınca toplu iş sözleşmesine tabi özel sektör işverenlerine ait işyerleri için 647 Türk lirası olarak esas alınır.

Bu madde kapsamında destekten yararlanılacak ayda/dönemde, 2022 yılı Ocak ile Aralık aylarında/döneminde aylık prim ve hizmet belgesi veya muhtasar ve prim hizmet beyannamesi ile 4 üncü maddenin birinci fıkrasının (a) bendi kapsamında uzun vadeli sigorta kollarından en az sigortalı bildirim yapılan aydaki/dönemdeki sigortalı sayısının altında bildirimde bulunulması hâlinde bu madde hükümleri uygulanmaz.

Mevcut bir işletmenin kapatılarak değişik bir ad ve unvan altında ya da bir iş birimi olarak açılması veya yönetim ve kontrolü elinde bulunduracak şekilde doğrudan veya dolaylı ortaklık ilişkisi bulunan şirketler arasında istihdamın kaydırılması, şahıs işletmelerinde işletme sahipliğinin değiştirilmesi gibi İşsizlik Sigortası Fonu katkısından yararlanmak amacıyla muvazaalı işlem tesis ettiği anlaşılan veya sigortalıların prime esas kazançlarını 2023 yılı Temmuz ile Aralık ayları/dönemi için Kuruma bildirmedığı veya eksik bildirdiği tespit edilen işyerlerinden İşsizlik Sigortası Fonunca karşılanan tutar, gecikme cezası ve gecikme zammıyla birlikte geri alınır ve bu işyerleri hakkında bu madde hükümleri uygulanmaz. Ancak, ilgili ayda 2023 yılı Temmuz ile Aralık aylarına/dönemine ait aylık brüt asgari ücretin onda birini geçmeyecek tutarda eksik prime esas kazanç bildirim yapıldığının tespiti durumunda Kurumca yapılacak ihtar üzerine on beş günlük süre içinde söz konusu eksikliği gideren işyerleri hakkında bu madde hükümleri uygulanmaya devam eder.

İşverenlerin çalıştırdıkları sigortalılarla ilgili 2023 yılı Temmuz ile Aralık aylarına/dönemine ait aylık prim ve hizmet belgelerini veya muhtasar ve prim hizmet beyannamelerini yasal süresi içerisinde vermediği, sigorta primlerini yasal süresinde ödemediği, denetim ve kontrole görevli memurlarca yapılan soruşturma ve incelemelerde çalıştırdığı kişileri sigortalı olarak bildirmedığı veya bildirilen sigortalının fiilen çalışmadığı durumlarının tespit edilmesi, Kuruma prim, idari para cezası ve bunlara ilişkin gecikme cezası ve gecikme zammı borcu bulunması hâllerinde birinci fıkranın (b) bendine ilişkin hükümler uygulanmaz. Ancak Kuruma olan prim, idari para cezası ve bunlara ilişkin gecikme cezası ve gecikme zammı borçlarını 6183 sayılı Kanunun 48 inci maddesine göre tecil ve taksitlendiren işverenler bu tecil ve taksitlendirme devam ettiği sürece anılan fıkra hükmünden yararlandırılır. Bu maddenin uygulanmasında bu Kanunun ek 14 üncü maddesi hükümleri uygulanmaz.

Birinci fıkranın (a) bendinin uygulanmasında, bir önceki yılın aynı ayına ilişkin olarak aylık prim ve hizmet belgesi veya muhtasar ve prim hizmet beyannamesi verilmemiş olması hâlinde bildirim yapılmış takip eden ilk aya ilişkin aylık prim ve hizmet belgesindeki veya muhtasar ve prim hizmet beyannamesindeki bildirimler esas alınır. 2022 yılından önce bu Kanun kapsamına alınmış ancak 2022 yılında sigortalı çalıştırmamış işyerleri hakkında birinci fıkranın (b) bendi hükümleri uygulanır.

Sigortalı ve işveren hisselerine ait sigorta primlerinin Devlet tarafından karşılandığı durumlarda işverenin ödeyeceği sigorta priminin İşsizlik Sigortası Fonunca karşılanacak tutardan az olması hâlinde sadece sigorta prim borcu kadar mahsup işlemi yapılır.

3213 sayılı Kanunun ek 9 uncu maddesi uyarınca ücretleri asgari ücretin iki katından az olamayacağı hükme bağlanan “Linyit” ve “Taşkömürü” çıkarılan işyerlerinde yer altında çalışan sigortalılar için birinci fıkranın uygulanmasında (a) bendi uyarınca belirlenecek günlük kazanç 863 Türk lirası olarak ve 2022 yılının aynı aya ilişkin Kuruma verilen aylık prim ve hizmet belgelerinde veya muhtasar ve prim hizmet beyannamelerinde bildirilen prim ödeme gün sayısının bir buçuk katını geçmemek üzere, 2023 yılında cari aya ilişkin verilen aylık prim ve hizmet belgelerinde veya muhtasar ve prim hizmet beyannamelerinde bildirilen sigortalılara ilişkin toplam prim ödeme gün sayısı dikkate alınır.

Bu madde hükümleri, 5018 sayılı Kanuna ekli (I), (II), (III) ve (IV) sayılı cetvellerde sayılan kamu idarelerine ait kadro ve pozisyonlarda 4 üncü maddenin birinci fıkrasının (a) bendi kapsamında çalışan sigortalılar için uygulanmaz.

4734 sayılı Kanunun 2 nci maddesinin birinci fıkrasının (a), (b), (c) ve (d) bentlerinde sayılan idareler tarafından ilgili mevzuatı uyarınca yapılan ve sözleşmesinde fiyat farkı ödeneceği öngörülen hizmet alımlarında, ihale dokümanında personel sayısının belirlendiği ve haftalık çalışma saatinin tamamının idarede kullanılmasının öngörüldüğü işçilikler için birinci fıkra uyarınca İşsizlik Sigortası Fonu tarafından karşılanacak tutarlar bu idarelerce işverenlerin hak edişinden kesilerek Türkiye İş Kurumuna iade edilir.

2023 Temmuz ila Aralık aylarına/dönemine ilişkin yasal süresi dışında Kuruma verilen aylık prim ve hizmet belgelerinde veya Hazine ve Maliye Bakanlığına verilecek muhtasar ve prim hizmet beyannamelerinde kayıtlı sigortalılar için bu madde hükümleri uygulanmaz.

Bu maddenin uygulanmasına ilişkin usul ve esaslar Çalışma ve Sosyal Güvenlik Bakanlığı ve Türkiye İş Kurumunun görüşleri alınmak suretiyle Kurum tarafından belirlenir.”

**MADDE 18-** 5510 sayılı Kanuna aşağıdaki geçici madde eklenmiştir.

“GEÇİCİ MADDE 97- 4 üncü maddenin birinci fıkrasının (a) ve (b) bentleri kapsamındaki sigortalı ve hak sahiplerine;

a) 2023 yılı Ocak ayından önce bağlanmış ve 2023 yılı Ocak ödeme döneminde Kanunun geçici 92 nci maddesine göre artırılmış gelir ve aylık tutarları,

b) 2023 yılında bağlanacak malullük, yaşlılık veya ölüm aylıklarının 27 nci, 29 uncu, 33 üncü ve geçici 2 nci maddelere göre 2023 yılı Ocak ayı itibarıyla hesaplanan ve geçici 92 nci maddesine göre artırılmış aylık tutarları,

dosya bazında ödenmesi gereken miktar esas alınmak kaydıyla 2023 yılı Temmuz ödeme döneminden geçerli olmak üzere %25 oranında artırılır.

Birinci fıkranın (a) ve (b) bentlerinde belirtilen şekilde artırılan gelir ve aylıklar, 2023 yılı Temmuz ödeme döneminde 55 inci maddeye göre ayrıca artırılmaz.”

**MADDE 19-** 13/6/2006 tarihli ve 5520 sayılı Kurumlar Vergisi Kanununun 5 inci maddesinin birinci fıkrasının;

a) (a) bendinin; (3) numaralı alt bendinde yer alan “ile katılma paylarının fona iadesinden doğan gelirler.” ibaresi “ve katılma paylarının fona iadesinden doğan gelirler ile bu fonların katılma paylarının 213 sayılı Vergi Usul Kanununun 279 uncu maddesi kapsamında

değerlenmesinden kaynaklanan değer artış kazançları,” şeklinde değiştirilmiş, bendin (4) ve (5) numaralı alt bentleri yürürlükten kaldırılmış ve son cümlesi aşağıdaki şekilde değiştirilmiştir.

“Diğer yatırım fonu katılma payları ile yatırım ortaklıklarının hisse senetlerinden elde edilen kâr payları bu istisnadan yararlanamaz.”

b) (e) bendinin; birinci paragrafında yer alan “kısmı ile aynı süreyle aktiflerinde yer alan taşınmazların satışından doğan kazançların %50’lik” ibaresi, beşinci paragrafının ilk cümlesindeki “taşınmazlar,” ibaresi ile beşinci paragrafının ikinci cümlesi yürürlükten kaldırılmış ve altıncı paragrafında yer alan “Menkul kıymet veya taşınmaz ticareti ve kiralınmasıyla” ibaresi “Menkul kıymet ticaretiyle” şeklinde değiştirilmiştir.

**MADDE 20-** 5520 sayılı Kanunun 19 uncu maddesinin üçüncü fıkrasının (b) bendinin birinci cümlesinde yer alan “taşınmazlar ile” ibaresi “ve” şeklinde, dördüncü cümlesinde yer alan “Taşınmaz ve iştirak” ibaresi “İştirak” şeklinde değiştirilmiş ve “taşınmaz ve” ibaresi madde metninden çıkarılmıştır.

**MADDE 21-** 5520 sayılı Kanunun 32 nci maddesinin birinci fıkrasında yer alan “%20” ibaresi “%25” şeklinde, “%25” ibaresi “%30” şeklinde, yedinci fıkrasında yer alan “1 puan” ibaresi “5 puan” şeklinde değiştirilmiş ve sekizinci fıkrasının ikinci cümlesine “göre” ibaresinden sonra gelmek üzere “indirimden faydalananlara bu fıkra kapsamında” ibaresi eklenmiştir.

**MADDE 22-** 5520 sayılı Kanuna aşağıdaki geçici madde eklenmiştir.

“GEÇİCİ MADDE 16- Bu maddenin yürürlüğe girdiği tarihten önce kurumların aktifinde yer alan taşınmazlar için 5 inci maddenin birinci fıkrasının (e) bendinin bu maddeyi ihdas eden Kanunla değiştirilmeden önceki hükümleri uygulanır. Şu kadar ki, bu Kanunun 5 inci maddesinin birinci fıkrasının (e) bendinde yer alan %50 oranı, bu maddenin yürürlüğe girdiği tarihten sonra yapılacak taşınmaz satış kazançları için %25 olarak uygulanır.”

**MADDE 23-** 11/1/2011 tarihli ve 6098 sayılı Türk Borçlar Kanununa aşağıdaki geçici madde eklenmiştir.

“GEÇİCİ MADDE 2- Konut kiralari bakımından 2/7/2023 ilâ 1/7/2024 (bu tarihler dâhil) tarihleri arasında yenilenen kira dönemlerinde uygulanacak kira bedeline ilişkin anlaşmalar, bir önceki kira yılına ait kira bedelinin yüzde yirmi beşini geçmemek koşuluyla geçerlidir. Bir önceki kira yılının tüketici fiyat endeksindeki oniki aylık ortalamalara göre değişim oranının yüzde yirmi beşin altında kalması halinde değişim oranı geçerlidir. Bu kural, bir yıldan daha uzun süreli kira sözleşmelerinde de uygulanır. Bu oranları geçecek şekilde yapılan sözleşmeler, fazla miktar yönünden geçersizdir. Bu fıkra hükmü, 344 üncü maddenin ikinci fıkrası uyarınca hâkim tarafından verilecek kararlar bakımından da uygulanır.”

**MADDE 24-** 3/11/2022 tarihli ve 7420 sayılı Gelir Vergisi Kanunu ile Bazı Kanun ve Kanun Hükmünde Kararnamelerde Değişiklik Yapılmasına Dair Kanunun geçici 4 üncü maddesine aşağıdaki fıkra eklenmiştir.

“(2) Bu maddenin yürürlüğe girdiği tarihten önce tahsil edilen idari para cezaları, 31/12/2024 tarihine kadar tahsilatı yapan idari birime yapılacak başvuru üzerine Hazine ve Maliye Bakanlığınca belirlenecek usul ve esaslara göre iade edilir.”

**MADDE 25-** 5/4/2023 tarihli ve 7452 sayılı Olağanüstü Hal Kapsamında Yerleşme ve Yapılaşmaya İlişkin Cumhurbaşkanlığı Kararnamesinin Kabul Edilmesine Dair Kanunun 2 nci maddesinin birinci fıkrasına “belirtilen alanlar” ibaresinden sonra gelmek üzere “ile yerleşme

ve yapılaşma için zorunluluk bulunan ekli (1) sayılı kroki ve koordinat listesinde yer alan orman vasıflı alanlar, zeytinlik ile zeytinlik sahaları” ibaresi ve fıkraya aşağıdaki cümleler, ikinci fıkrasının üçüncü cümlesine “belirtilen” ibaresinden sonra gelmek üzere “veya orman vasıflı” ibaresi ve fıkraya aşağıdaki cümle eklenmiştir.

“Bu cümleyi ihdas eden maddenin yürürlük tarihi itibari ile henüz yer seçimi tamamlanmamış köylerde ve kırsal özellik gösteren alanlarda; zorunluluk durumunda ve uygun başka yer bulunamaması halinde hak sahibi başına 1.000 metrekaresi geçmemek üzere ilave orman vasıflı alanlar da kullanılabilir. Geçici veya kesin iskân alanlarında 26/1/1939 tarihli ve 3573 sayılı Zeytinciliğin Islahı ve Yabancılarının Aşılattırılması Hakkında Kanunun 20 nci maddesi hükümleri uygulanmaz. Bu alanlar içinde kalan taşınmazlar üzerindeki binaların asgari levazım bedeli ile ağaçların ve sair muhdesatların bedeli; 4/11/1983 tarihli ve 2942 sayılı Kamulaştırma Kanununun 19 uncu maddesinde yer alan sınırlamaya tabi olmaksızın muhdesat sahiplerine ödenir.”

“Çevre, Şehircilik ve İklim Değişikliği Bakanlığınca belirlenen geçici veya kesin iskân alanlarında yer alan orman vasıflı alanlar, zeytinlik ile zeytinlik sahaları sadece afetzedelerin ihtiyacı için kullanılır, ihtiyaç fazlası taşınmazlar Çevre, Şehircilik ve İklim Değişikliği Bakanlığının talebi üzerine, imar planlarının kesinleşmesini müteakiben en geç 1 yıl içerisinde önceki vasfına göre tescil edilir.”

**MADDE 26-** 7452 sayılı Kanuna aşağıdaki ek madde eklenmiştir.

“EK MADDE 1- (1) 6/2/2023 tarihinde meydana gelen depremlerden etkilenen yerlerde 7269 sayılı Umumi Hayata Müessir Afetler Dolayısıyla Alınacak Tedbirlerle Yapılacak Yardımlara Dair Kanun kapsamında orta hasar ve üzeri hasarlı olarak tespit edilen yapıların yerinde yeniden yapımına yönelik iş ve işlemler aşağıdaki hükümlere göre yapılır.

(2) Uygulama yapılacak parsellerde daha önce imzalanmış olan inşaat yapımına ilişkin sözleşmeler, maliklerin hisseleri oranında salt çoğunluğunun alacağı karara istinaden ruhsat vermeye yetkili idarece feshedilir. Fesih sonrasında tapu siciline şerh edilmiş olan sözleşmeler, malikler veya idarenin talebi üzerine sicilden terkin edilir. Feshedilen sözleşmelere istinaden yaşanan anlaşmazlıklar, müteahhitler ile malikler arasında özel hukuk hükümlerine göre çözülür.

(3) Uygulama yapılacak taşınmazlarda daha önce kurulmuş olan kat irtifakı veya kat mülkiyeti, ilgililerin muvafakatleri aranmaksızın ruhsat vermeye yetkili idarenin talebi üzerine ilgili tapu müdürlüğüne resen terkin edilerek, malikleri adına payları oranında tescil edilir. Taşınmazların niteliği resen mevcut duruma göre tescil edilir. Bu taşınmazların sicilinde bulunan aynı ve şahsi haklar ile temlik hakkını kısıtlayan veya yasaklayan her türlü şerh, hisseler üzerinde devam eder. Belirtilen haklar ve şerhler, tapuda; tevhit, ifraz, alan düzeltme, taksim, ihdas, terk, tescil, kat irtifakı ve kat mülkiyeti tesisine ilişkin işlemlerin yapılmasına engel teşkil etmez ve bu işlemlerde maliklerin ve ilgililerin muvafakati aranmaz. Yeni yapılar için kat irtifakı ve kat mülkiyeti tesisi safhasında belirtilen haklar ve şerhler, muvafakat aranmaksızın sadece söz konusu haklar ve şerhlerden yükümlü olan malike düşecek bağımsız bölümler üzerinde devam ettirilir.

(4) Maliklere ait taşınmazların önceki vasfına göre değeri ile inşa edilecek yeni yapıların değeri, Sermaye Piyasası Kuruluna kayıtlı olarak faaliyet gösteren lisanslı değerlendirme kuruluşlarına tespit ettirilir. Yapılacak yeni uygulamadaki bağımsız bölümlerin paylaşımı, değerlendirme kuruluşu tarafından tespit edilen değerler gözetilerek yapılır ve maliklere isabet eden



bağımsız bölümlerin dağılımına ilişkin cetvel, malikler ile müteahhit arasında düzenlenen yapım sözleşmesi ekinde yer alır.

(5) Yapılacak yeni uygulamalar ve bu uygulamaların gerektirdiği; tevhit, ifraz, alan düzeltme, taksim, ihdas, terk, tescil, vb. işlemler, yıkım ve yapıma ilişkin her türlü izin ve ruhsat iş ve işlemleri, kat irtifakı ve kat mülkiyeti tesisine ilişkin işlemler ile diğer idareler/kurum ve kuruluşlar nezdinde, maliklerin tamamının muvafakatiyle yürütülmesi gereken tüm iş ve işlemler hisseleri oranında maliklerin salt çoğunluğu ile alacağı karara istinaden yapılır. Yeni yapı yapılacak parselde yıktırılmayıp korunması gereken yapı var ise karar, yıktırılan yapıların maliklerinin salt çoğunluğu ile alınır. Anlaşma sağlanamayan ve kendisine ulaşılamayan maliklerin hisseleri ruhsat vermeye yetkili idarenin talebine istinaden, yapım işi tamamlanıp malikleri adına tescil edilinceye kadar geçici olarak tapuda Hazine adına tescil olunur. Yeni yapılacak uygulamalara yönelik olarak ilgili idareler/kurum ve kuruluşlar nezdinde yapılacak tüm iş ve işlemler tapuda kayıtlı son malik adına yürütülebilir. Bu madde kapsamında maliklere yapılacak tebligatlar e-Devlet Kapısı üzerinden bildirim yapılması ve ilgili muhtarlıklarda on beş gün süre ile ilan edilmesi suretiyle yapılır. Bu şekilde yapılan tebligatlar 11/2/1959 tarihli ve 7201 sayılı Tebligat Kanunu hükümlerine göre yapılan tebligat yerine geçer.

(6) Bu madde kapsamında yapılacak yeni yapıların bulunduğu parsellerin maliki olan gerçek veya tüzel kişilere hibe ve maliklerce talep edilmesi halinde yapım kredisi verilir. Hibe ve yapım kredisi verilmesine ilişkin usul ve esaslar Cumhurbaşkanı kararı ile belirlenir. Bu kapsamda maliklere bir konut ve bir işyeri için hibe verilir. Ancak, 7269 sayılı Kanun kapsamında hak sahibi olanlara hibe ve kredi verilmez. Beşinci fıkra kapsamında Hazine adına tescil olunan hisseler bakımından yapım maliyeti Hazine tarafından karşılanır. Bu madde kapsamında verilecek hibe ve kredi Çevre, Şehircilik ve İklim Değişikliği Bakanlığı bütçesine bu amaçla konulacak ödeneklerle karşılanır. Bu madde uyarınca yapılacak olan iş, işlem ve uygulamalar; 7269 sayılı Kanunun 42 nci maddesi kapsamında muaf olunan vergi, resim ve harçlara ilave olarak, yeni yapıların inşa sürecinde belediyelerce alınan her türlü ücret ve harçlardan, veraset ve intikal vergisinden, kurum ve kuruluşlarca döner sermaye ücreti adı altında alınan bütün ücretlerden, bu Kanun kapsamında yapılan yapıların maliklerine bu amaçlarla kullanılan krediler dolayısıyla lehe alınacak paralar, banka ve sigorta muameleleri vergisinden de muafır.

(7) Yapım işinin tamamlanmasından sonra, Hazine adına tescil olunan hisselerin maliklerine, dördüncü fıkraya göre oluşturulan cetvel uyarınca belirlenen bağımsız bölümlerini teslim almaları için tebligat yapılır. Tebligatta belirtilen süre içerisinde teslim alınmaması halinde, maliklerin bu bağımsız bölüm/bölümler üzerindeki hakkı sona erer; dördüncü fıkra kapsamında taşınmazın önceki vasfına göre belirlenen değeri güncellenerek ve bu miktara, bu madde kapsamında yapılacak hibe yardımı ilave edilerek belirlenen tutar, malik/malikler adına açılacak vadeli bir hesaba yatırılır; malikin önceki taşınmazının tapu kaydında yer alan ipotek, ihtiyati haciz, haciz ve intifa hakkı gibi haklar ve şerhler malik adına yatırılan taşınmazın bedeli üzerinde devam ettirilir; tapu kaydındaki haklar ve şerhler yetkili idarenin talebi üzerine tapu müdürlüğüne resen terkin edilir ve durum maliklere bildirilir. Malikin dağıtım cetveline göre kendisine düşen bağımsız bölümü kabul etmesi durumunda ise, yapım için harcanan toplam bedelden hibe olarak yapılan yardım miktarı düşülür, geriye kalan yapım maliyeti Hazine tarafından karşılandığı tarih ile bağımsız bölümün malike teslim edildiği tarih arasında geçen

süre dikkate alınarak, borç TÜFE oranında güncellenir. Malikler güncellenen borç üzerinden 84 ay vade ile borçlandırılır.

(8) Bu madde kapsamında yapı ruhsatı alınmasına rağmen müteahhitten kaynaklanan sebeplerle, bir yıl içinde yeni yapının yapım işine başlanmamış veya yapım işi belirli bir seviyede durdurulmuş ve en az altı aydır projenin bitirilmesini gerektirecek seviyede ekip ve ekipmanla inşai faaliyete devam edilmiyor ise, yapılan sözleşmelerin feshi için hisseleri oranında maliklerin salt çoğunluğu ile karar alınabilir. Bu karara istinaden ruhsat vermeye yetkili idarece yapılacak incelemeye göre belirtilen durumların tespiti halinde sözleşmelerin ilgililerinin muvafakati aranmaksızın feshine karar verilir. Fesih sonrasında, tapu siciline şerh edilmiş olan sözleşmeler maliklerin ve ruhsat vermeye yetkili idarenin talebi üzerine terkin edilir. Fesih tarihine kadar yapılmış olan işler, devrolunan hisseler, yapılan ödemeler ve diğer hususlarda genel hukuk hükümleri uygulanır.

(9) 7269 sayılı Kanun uyarınca hak sahiplerine teslim edilmek üzere yapılacak olan konut, işyeri, samanlık ve ahır gibi tesislerin yapımına ilişkin tevhit, ifraz, alan düzeltme, taksim, ihdas, terk, tescil, yapıma ilişkin her türlü izin ve ruhsat işlemleri, ilgili kurum ve kuruluşlar nezdinde, maliklerin tamamının muvafakati ile yürütülmesi gereken tüm iş ve işlemler, maliklerin hisseleri oranında salt çoğunluğunun alacağı karara istinaden yapılır. 4342 sayılı Mera Kanunu kapsamındaki yerlerde köy yerleşik alanı içinde kalan alanlarda bulunan yapıları hasar gören ve hak sahibi kabul edilen afetzedeler ile Hazine mülkiyetindeki alanlarda veya tespit harici alanlarda bulunan yapıları hasar gören ve hak sahibi kabul edilen afetzedelerin yapılarının yıkıldığı yerde inşası kaydıyla tevhit, ifraz, alan düzeltme, ihdas, terk, tahsis değişikliği, idari yoldan tescil işlemleri yetkili idare tarafından diğer kanunlardaki şart ve kısıtlamalara bağlı olmaksızın resen yapılır veya yaptırılır. Oluşturulan parsellerin yüzölçümü en fazla 1.000 metrekare olacak şekilde belirlenir. Bu alanlarda tahsis veya vasıf değişikliği gereken yerlerin resen tahsis veya vasıf değişikliği yapılır ve bu yerler Hazine adına tescil olunur. Hazine adına tescil olunan ve Hazine mülkiyetinde bulunan söz konusu alanlar Afet ve Acil Durum Yönetimi Başkanlığına resen tahsis edilerek tasarrufuna bırakılır. Bu fıkra kapsamında yapılacak uygulamalarda 3402 sayılı Kadastro Kanununun 22 nci maddesinin kadastro yapılmış olan yerlerin ikinci defa kadastroya tabi tutulmayacağına ilişkin hükümü uygulanmaz.”

**MADDE 27-** 7/5/1987 tarihli ve 3359 sayılı Sağlık Hizmetleri Temel Kanununun ek 5 inci maddesinin birinci fıkrası aşağıdaki şekilde değiştirilmiştir.

“Tabipler, Devlet hizmeti yükümlülüklerine başlamadan veya tamamlamadan uzmanlık eğitimi yapmak için asistanlık sınavlarına katılabilirler ve uzmanlık eğitimine başlayabilirler. Ancak yan dalda veya birden fazla uzmanlık dalında eğitime başlanabilmesi için Devlet hizmeti yükümlülük süresinin en az yarısının tamamlanması şarttır.”

**MADDE 28-** 27/6/1989 tarihli ve 375 sayılı Kanun Hükmünde Kararnameye aşağıdaki ek madde eklenmiştir.

“EK MADDE 40- Aylıklarımı ek 10 uncu madde ile 657 sayılı Devlet Memurları Kanunu ve 2914 sayılı Yükseköğretim Personel Kanunu hükümlerine göre alanlara; subay, sözleşmeli subay, astsubay, sözleşmeli astsubay, sözleşmeli subay ve astsubay adayları, uzman jandarma ve uzman erbaşlar ile 10/3/2011 tarihli ve 6191 sayılı Kanuna tabi personele (diğer statülerde olup aylıklarımı 926 sayılı Türk Silâhlı Kuvvetleri Personel Kanununa göre alanlar dahil); mali haklarının belirlenmesinde ek 11 inci madde, geçici 10 uncu maddenin birinci fıkrasının (a)

bendi ve geçici 29 uncu madde hükümleri uygulananlara; 25/6/2001 tarihli ve 4688 sayılı Kanun kapsamına giren kamu kurum ve kuruluşlarında iş mevzuatına tabi olanlar hariç mali hakları veya ücret tavanı ilgili mevzuatı uyarınca en yüksek Devlet memurunun mali hakları ya da bu mali haklara göre belirlenmiş olan ücret veya ücret tavanları esas alınmak suretiyle tespit edilen kadro, pozisyon veya görevlerde bulunanlara (26/10/1990 tarihli ve 3671 sayılı Kanun hükümlerine tabi olanlar dahil); aylık ödenekleri 3/7/2005 tarihli ve 5393 sayılı Kanunun 39 uncu maddesinin birinci fıkrasında yer alan gösterge rakamları esas alınarak belirlenen belediye başkanları ile başkan yardımcılara (haklarında 5393 sayılı Kanunun 40 ıncı maddesinin üçüncü fıkrasının uygulanmasında dikkate alınmak üzere başkan vekilleri dahil); bir yıldan az süreli çalışanlar, ayın veya haftanın bazı günleri ya da günün belirli saatleri gibi kısmi zamanlı çalışanlar, proje süreleriyle sınırlı olarak veya geçici mahiyetteki işlerde çalışanlar ve ücretleri 2914 sayılı Kanunun 16 ncı maddesinde belirtilen esaslara göre belirlenenler ile mevzuatı uyarınca ücretleri özel olarak belirlenen diğer yabancı uyruklu çalışanlar hariç olmak üzere 4688 sayılı Kanun kapsamına giren kamu kurum ve kuruluşlarının merkez, taşra ve döner sermaye teşkilatlarında istihdam edilen sözleşmeli personele (kadro karşılığı sözleşmeli dahil) (15.965) gösterge rakamının memur aylık katsayısı ile çarpımı sonucu bulunacak tutarda ilave ödeme yapılır. İlave ödemeye hak kazanılmasında ve bu ödemenin yapılmasında, personelin aylık veya ücretlere ilişkin tabi olduğu hükümler uygulanır. Bu ödeme damga vergisi hariç herhangi bir vergi ve sigorta prim kesintisine tabi tutulmaz.

İlave ödeme, kapsamında bulunanlara sadece kendi unvanı esas alınarak ödenir ve mali hakları mevzuatı uyarınca en yüksek Devlet memuru veya başka bir unvan esas veya emsal alınmak suretiyle belirlenenler bakımından, diğer mevzuat uyarınca mali haklarının belirlenmesine esas ödeme unsurlarının kapsam veya hesabına dahil edilmez. Bu ödeme, ilgili mevzuatı uyarınca ödenmekte olan veya mali ve sosyal hakların tespitinde esas alınan aylık, ücret, zam, tazminat, ödenek, döner sermaye ödemesi, ikramiye ve diğer herhangi bir ödeme unsurunun ya da ücret tavanının hesabında dikkate alınmaz. Bu madde hükümleri, doğrudan veya başka bir ödemenin hesabında olmak üzere, tamamen veya kısmen mükerrer ödeme yapılmasına neden olacak şekilde uygulanamaz. Diğer mevzuatın bu fıkraya aykırı hükümleri uygulanmaz.

Bu maddenin uygulanmasında ortaya çıkabilecek tereddütleri gidermeye ve uygulamayı yönlendirmeye Cumhurbaşkanlığı yetkilidir.”

**MADDE 29-** 375 sayılı Kanun Hükmünde Kararnamenin eki (II) sayılı cetvelin (4) numaralı sırasına “Devlet Denetleme Kurulu Üyesi,” ibaresinden sonra gelmek üzere “Dışişleri Bakanlığı merkez teşkilatında görev yapan Büyükelçiler,” ibaresi eklenmiştir.

**GEÇİCİ MADDE 1-** (1) a) 27/6/1989 tarihli ve 375 sayılı Kanun Hükmünde Kararnamenin ek 40 ıncı maddesi ile geçici 43 üncü maddesi kapsamında memur ve diğer kamu görevlilerinin mali ve sosyal haklarında yapılan artışlar, 9/5/2023 tarihli 2023 Yılı Kamu Toplu İş Sözleşmeleri Çerçeve Anlaşma Protokolüne istinaden imzalanan toplu iş sözleşmeleri kapsamında işçilerin mali ve sosyal haklarında meydana gelen artışlar nedeniyle “01- Personel Giderleri” ile “02- Sosyal Güvenlik Kurumlarına Devlet Primi Giderleri” ekonomik kodlarını içeren tertiplerde ortaya çıkan ödenek ihtiyaçlarını karşılamak amacıyla ve bu ihtiyaçlarla sınırlı olmak üzere gerektiğinde Hazine yardımı ödenekleriyle ilişkilendirilmek üzere merkezî yönetim kapsamındaki kamu idareleri bütçelerinin ilgili tertiplerine 2023 yılında ödenek eklemeye,

b) 31/5/2006 tarihli ve 5510 sayılı Sosyal Sigortalar ve Genel Sağlık Sigortası Kanununun geçici 95 inci maddesi uyarınca emeklilik veya yaşlılık aylığı bağlananlara ödenecek aylıklar, emekli ikramiyeleri, bayram ikramiyeleri ve ek ödemeler ile 60 ıncı maddesinin birinci fıkrasının (c) bendi kapsamındaki genel sağlık sigortalılarına ait prim giderleri ve aynı Kanununun 81 inci, ek 18 inci ve ek 19 uncu maddeleri uyarınca yapılacak ödemeler ile 8/2/2006 tarihli ve 5454 sayılı Kanun uyarınca yapılacak ek ödemeler kapsamında ortaya çıkan ödenek ihtiyaçlarını karşılamak amacıyla ve bu ihtiyaçlarla sınırlı olmak üzere ilgisine göre Hazine ve Maliye Bakanlığı, Aile ve Sosyal Hizmetler Bakanlığı ile Çalışma ve Sosyal Güvenlik Bakanlığı bütçelerinin ilgili tertiplerine 2023 yılında ödenek eklemeye,

Cumhurbaşkanı yetkilidir.

**GEÇİCİ MADDE 2-** (1) Bu maddenin yürürlüğe girmesini izleyen ilk iş gününden itibaren 28/3/2002 tarihli ve 4749 sayılı Kamu Finansmanı ve Borç Yönetiminin Düzenlenmesi Hakkında Kanunun geçici 35 inci maddesi kapsamında Hazine ve Maliye Bakanlığı kaynaklarından karşılanan destekler Türkiye Cumhuriyet Merkez Bankası kaynaklarından karşılanır.

(2) 4749 sayılı Kanunun geçici 35 inci maddesinin ikinci fıkrası kapsamındaki hesapların vadeden önce kapatılması durumunda yapılacak kesintiler, bu maddenin yürürlüğe girmesini izleyen ilk iş gününden itibaren Türkiye Cumhuriyet Merkez Bankasına aktarılır. Anılan maddenin beşinci fıkrası uyarınca haksız olarak verildiği tespit edilen destek tutarı; desteği sağlayanın Hazine ve Maliye Bakanlığı olması durumunda anılan Bakanlığa, Türkiye Cumhuriyet Merkez Bankası olması durumunda ise Türkiye Cumhuriyet Merkez Bankasına aktarılır.

(3) Bu maddenin yürürlüğe girmesini izleyen ilk iş gününden itibaren 4749 sayılı Kanunun geçici 35 inci maddesi kapsamında açılacak hesaplara ilişkin anılan maddenin ikinci fıkrasında ifade edilen usul ve esaslar Hazine ve Maliye Bakanlığının görüşü ile Türkiye Cumhuriyet Merkez Bankası tarafından belirlenir.

## **Yürürlük**

### **MADDE 30-** (1) Bu Kanunun;

a) 2 nci, 16 ncı ve 18 inci maddeleri, 2023 yılı Temmuz ayı ödeme döneminden itibaren uygulanmak üzere yayımı tarihinde,

b) 3 üncü maddesi 13/7/2023 tarihinden itibaren geçerli olmak üzere yayımı tarihinde,

c) 10 uncu maddesi 12/6/2023 tarihinden itibaren geçerli olmak üzere yayımı tarihinde,

ç) 17 nci maddesi 1/7/2023 tarihinden itibaren uygulanmak üzere yayımı tarihinde,

d) 19 uncu maddesinin (a) bendi, Kanunun yayımlandığı tarihten itibaren iktisap edilen yatırım fonu katılma payları için uygulanmak üzere yayımı tarihinde,

e) 20 nci maddesi 1/1/2024 tarihinde,

f) 21 inci maddesi, 1/10/2023 tarihinden itibaren verilmesi gereken beyannamelerden başlamak üzere; kurumların 2023 yılı ve izleyen vergilendirme dönemlerinde elde edilen kazançlarına, özel hesap dönemine tabi olan kurumların ise 2023 takvim yılında başlayan özel hesap dönemi ve izleyen vergilendirme dönemlerinde elde edilen kazançlarına uygulanmak üzere yayımı tarihinde,

g) 28 inci ve 29 uncu maddeleri 15/7/2023 tarihinden itibaren uygulanmak üzere yayımı tarihinde,

ğ) Diğer hükümleri yayımı tarihinde,

yürürlüğe girer.

## **Yürütme**

### **MADDE 31-** (1) Bu Kanun hükümlerini Cumhurbaşkanı yürütür.

14/7/2023

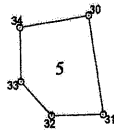
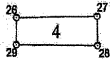
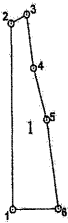
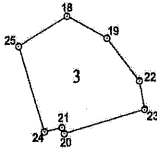
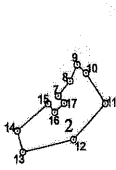
## DURUM HARİTASI

İL :GAZİANTEP	İLÇESİ :NURDAĞI		MAHALLE		:BADEMLİ / BAŞPINAR-2 / ESENYURT	
ALAN ADI :	1	2	3	4	5	
YÜZÖLÇÜM (m <sup>2</sup> ):	10,282.76	5,783.01	16,227.94	3,860.64	11,218.22	

Toplam Alan 47,372.58 m<sup>2</sup>dir.

İTM-BİLGİ KOORDİNAT SİSTEMİNDE ÖZELLİKLERİ.

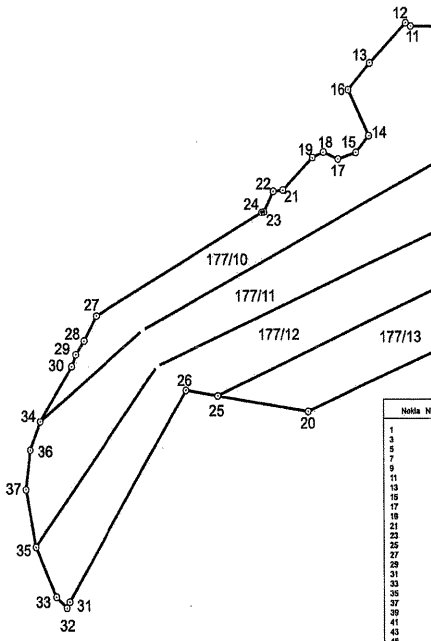
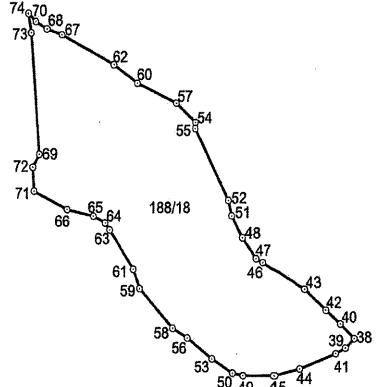
Nokta No	Y	X
1	96878.907	418115.302
2	96878.177	418343.813
3	96905.961	418354.833
4	969106.434	418338.287
5	969327.694	418324.857
6	969343.043	418115.141
7	969358.586	418097.161
8	969444.960	418090.911
9	969494.528	418028.808
10	96966.721	418009.813
11	96992.718	418042.116
12	96948.951	418018.206
13	96979.292	418022.313
14	96971.478	418028.607
15	96914.820	418061.795
16	96923.324	418081.818
17	96930.718	418062.951
18	96924.849	418089.051
19	96928.886	418043.154
20	96920.879	418052.398
21	96917.976	418023.862
22	96904.317	418080.295
23	96911.404	418050.245
24	969173.500	418027.826
25	969177.582	418028.013
26	96919.821	417928.343
27	96915.178	417928.154
28	96921.610	417928.860
29	96918.948	417928.549
30	96905.000	417944.564
31	96908.378	417922.414
32	96908.763	417922.010
33	96908.878	417922.910
34	96905.963	417929.644



KROKİ

# DURUM HARİTASI

İLİ	:HATAY	İLÇESİ			:ANTAKYA	MAH/KÖY	:DİKMECE
ADA/PARSEL	:177/10	177/11	177/12	177/13	188/18		
YÜZÖLÇÜM (m <sup>2</sup> )	:14,929.89	14,928.68	14,903.42	8,070.58	24,332.17		
TOPLAM YÜZÖLÇÜM (m <sup>2</sup> )	:77.164,74						



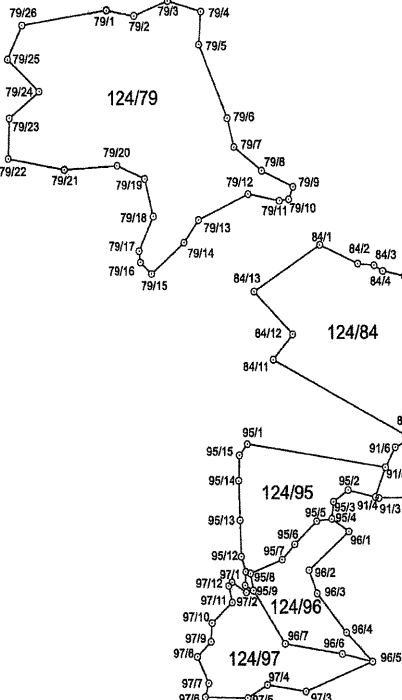
ITRF-96 36/3 KOORDİNAT SİSTEMİNDE ÜRETİLMİŞTİR.

Nokta No	Y	X	Nokta No	Y	X
1	514383.147	4015484.236	3	514378.803	4015520.737
2	514389.079	4015531.103	4	514351.804	4016954.493
3	514349.070	4015560.564	5	514335.863	4016922.200
4	514324.101	4015601.946	6	514311.097	4016619.255
5	514328.870	4015674.244	10	514321.192	4015684.233
6	514328.301	4015684.406	12	514255.558	4015646.999
7	514353.284	4015669.009	14	514264.431	4015610.546
8	514294.447	4015599.330	16	514248.867	4015641.716
9	514285.706	4015594.915	18	514251.917	4015598.603
10	514220.875	4015599.954	20	514216.787	4015425.827
11	514193.793	4015574.043	22	514190.203	4015573.161
12	514183.128	4015559.409	24	514181.873	4015559.174
13	514147.589	4015426.159	26	514123.040	4015429.892
14	514058.711	4015463.785	28	514063.298	4015473.208
15	514038.790	4015463.784	30	514035.849	4015435.860
16	514023.203	4015384.491	32	514011.241	4015384.427
17	514023.204	4015301.754	34	514011.589	4015418.804
18	514007.740	4015325.102	36	514003.759	4015399.979
19	514005.187	4015325.846	38	514018.296	4015354.842
20	514011.573	4015379.719	40	514007.804	4015774.309
21	514056.153	4015774.897	42	514008.899	4016194.165
22	514060.861	4015784.171	44	514077.144	4015144.711
23	514059.094	4015740.089	46	514049.974	4015165.905
24	514065.142	4015611.878	48	514035.163	4015032.702
25	514055.043	4015740.170	50	514027.125	4015141.133
26	514052.234	4015847.499	52	514034.262	4015067.103
27	514051.348	4015781.383	54	514009.085	4015010.244
28	514048.947	4015908.042	56	514022.250	4015185.497
29	514044.094	4015921.193	58	514018.863	4015172.918
30	514035.865	4015784.718	60	514044.635	4015306.311
31	514040.734	4015811.735	62	514040.287	4015198.849
32	514032.668	4015838.287	64	514029.212	4015843.024
33	514040.218	4015847.379	66	514002.294	4015861.982
34	514046.547	4015948.909	68	514019.722	4015912.822
35	514370.302	4015889.045	70	514378.840	4015977.797
36	514374.860	4015884.265	72	514374.107	4015883.100
37	514370.060	4016093.271	74	514370.915	4015963.271



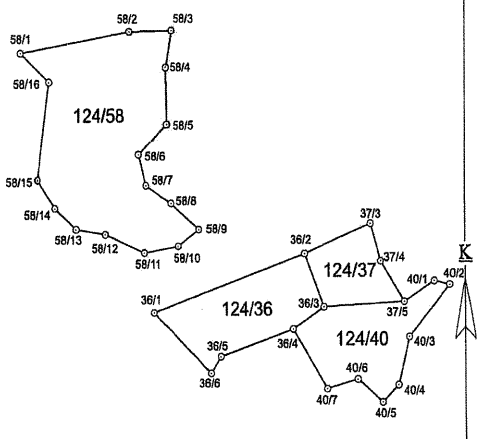
# DURUM HARİTASI

İLİ	:HATAY	İLÇESİ	:ANTAKYA	MAH/KÖY	:DİKMECE
ADA/PARSEL	:124/79-84-91-95-96-97-58-36-37-40, 207/12				
YÜZÖLÇÜM (m <sup>2</sup> )	:55.278,31				



ITRF-98\_362 Koordinat Sistemine Göretilmiştir.

N.No	Y	X	N.No	Y	X
381	513209,70	401774,72	382	513308,94	401774,89
383	513201,88	401775,96	384	513301,14	401775,32
385	513202,55	401788,43	386	513247,11	401789,84
370	513400,05	401785,95	374	513322,04	401774,29
375	513273,33	401772,03	401	513391,77	401772,88
402	513400,05	401773,33	403	513375,63	401770,78
404	513406,57	401787,13	405	513358,53	401783,24
408	513342,21	401789,43	407	513322,01	401782,97
581	513123,35	401788,43	580	513104,16	401787,73
582	513221,90	401787,38	584	513217,77	401786,04
583	513218,25	401782,11	585	513200,02	401785,66
587	513206,80	401787,88	588	513221,02	401787,54
589	513239,35	401782,80	5810	513229,91	401782,92
5811	513203,69	401794,14	5812	513178,23	401789,76
5813	513159,03	401782,07	5814	513145,38	401777,84
5818	513133,96	401779,13	5818	513141,91	401784,02
791	513200,77	401828,16	792	513252,32	401823,85
793	512847,41	401823,84	794	512969,33	401823,25
796	512984,06	401824,38	795	512986,45	401822,03
797	512990,91	401815,47	798	513008,86	401814,75
799	513026,28	401812,43	7910	513028,46	401812,30
7911	513028,42	401812,42	7912	513000,10	401818,35
7913	512887,74	401811,30	7914	512958,19	401810,53
7915	512838,73	401808,85	7916	512828,33	401809,28
7917	512928,42	401805,82	7918	512937,99	401815,71
7919	512922,28	401817,38	7920	512914,04	401814,04
7921	512918,99	401814,74	7922	512842,31	401816,05
7923	512845,80	401817,25	7924	512882,75	401819,71
7925	512847,41	401820,04	7926	512881,68	401822,55
841	513046,77	401809,05	842	513071,70	401808,15
843	513022,44	401808,16	844	513088,06	401802,85
845	513102,33	401805,96	846	513118,87	401803,74
847	513124,16	401802,38	848	513137,14	401802,52
849	513124,16	401802,42	849	513118,87	401803,74
8411	513016,05	401803,92	8412	513028,78	401804,82
8413	513000,70	401807,17	911	513188,06	401795,09
912	513110,82	401795,05	913	513084,98	401792,01
914	513062,73	401793,52	915	513088,28	401793,70
916	513005,74	401792,31	901	512998,90	401794,35
952	513066,80	401792,78	953	513021,22	401795,92
954	513053,99	401790,98	955	513043,99	401793,77
956	513028,38	401792,07	957	513021,25	401791,49
958	513006,65	401790,55	959	513002,49	401789,82
9510	512997,05	401790,82	9511	512997,54	401791,09
9512	512994,62	401791,29	9513	512992,98	401790,33
9514	512983,24	401792,21	9515	512993,73	401797,95
9516	513005,36	401792,68	963	513078,99	401791,26
963	513044,02	401807,79	964	513063,29	401787,16
965	513086,37	401828,38	966	513060,47	401782,78
987	513022,92	401786,74	911	513108,51	401794,12
972	512997,83	401788,51	973	513026,39	401784,12
974	513011,17	401794,06	975	512998,38	401783,47
976	512970,82	401782,10	977	512972,93	401784,13
978	512965,68	401781,30	979	512974,02	401780,23
9710	512975,30	401781,02	9711	512968,62	401780,78
9712	512888,37	401790,27			



FOLYE

ITRF-98\_362 Koordinat Sistemine Göretilmiştir.

No	Y	X	No	Y	X
121	513304,55	4017386,98	122	513315,38	4017374,72
123	513321,10	4017371,89	124	513386,32	4017375,56
125	513343,43	4017341,25	126	513341,23	4017332,14
127	513312,71	4017328,80	128	513291,25	4017340,97
129	513283,30	4017326,43			

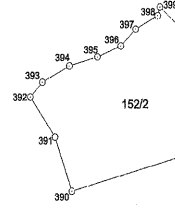
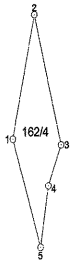
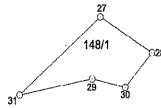
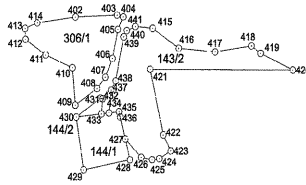
Ada	Parsel	Alan	Pafta
124	40	3333,91	
	36	3640,05	
	37	1852,82	
	58	9064,81	
	79	14466,73	
	84	8021,09	
	91	2880,13	
	95	4045,38	
	96	2749,45	
	97	3475,76	
207	12	1766,18	



# DURUM HARİTASI

İLİ	:HATAY	İLÇESİ	:ANTAKYA	MAH/KÖY	:KİSEÇİK			
ADA/PARSEL	: 143/2	144/1	144/2	306/1	138/11	148/1	152/2	162/4
YÜZÖLÇÜM (m <sup>2</sup> )	: 2,749.41	843.77	76.82	1,695.81	1,073.53	1,689.94	8,267.93	1,956.78

Toplam Alan 18,353.99 m<sup>2</sup>dir.



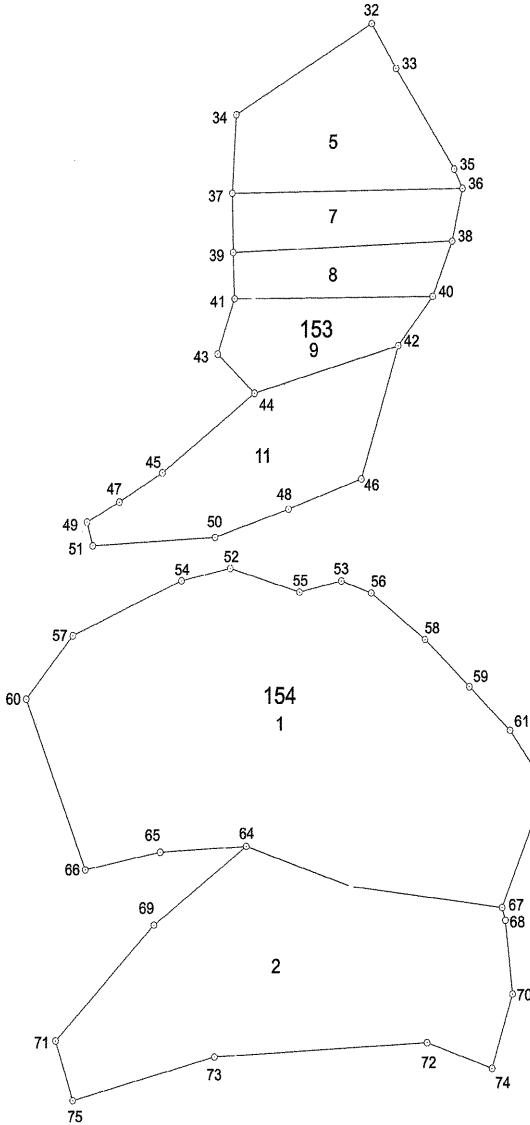
ITRF\_96\_36/3 KOORDİNAT SİSTEMİNDE ÖRTELİMİŞTİR.

**KROKİ**

No	Y	X	No	Y	X	No	Y	X	No	Y	X
1	508672.568	4013820.488	2	508686.420	4013890.895	3	508703.643	4013817.224	4	508696.397	4013794.010
5	508695.204	4013759.200	6	509211.136	4014234.728	7	509203.681	4014234.076	8	509201.236	4014228.860
9	509202.540	4014222.503	10	509202.540	4014212.233	11	509200.910	4014204.571	12	509196.353	4014196.940
13	509201.625	4014194.367	14	509193.723	4014193.225	15	509180.888	4014180.206	16	509169.657	4014156.470
17	509183.554	4014188.433	18	509185.944	4014182.326	19	509201.839	4014181.973	20	509188.246	4014178.417
21	509172.869	4014177.832	22	509183.455	4014177.039	23	509200.845	4014175.288	24	509145.404	4014173.641
25	509162.289	4014158.757	25	509137.770	4014166.982	27	509035.327	4014110.293	28	509072.258	4014090.133
29	509093.876	4014075.435	30	509055.328	4014070.526	31	509087.075	4014068.438	330	509022.405	4013831.301
391	509012.720	4013861.996	392	508996.988	4013894.762	393	509004.688	4013893.180	394	509022.030	4013802.257
395	509002.289	4013807.274	396	509005.434	4013915.466	397	509064.937	4013923.391	398	509070.301	4013830.645
399	509086.740	4013935.568	400	509140.841	4013882.066	401	509124.003	4013858.841	402	509099.634	4014294.222
403	508925.394	4014285.161	404	508929.379	4014284.194	405	508925.900	4014277.053	406	508922.290	4014260.807
407	508917.644	4014260.174	408	508912.350	4014243.741	409	508908.378	4014234.339	410	508906.522	4014235.094
411	508871.151	4014262.861	412	508866.006	4014271.701	413	508865.711	4014277.884	414	508873.752	4014280.935
415	508848.351	4014267.681	416	508965.289	4014266.382	417	508986.773	4014264.209	418	509012.247	4014267.555
419	509076.115	4014263.330	420	509036.891	4014253.947	421	509046.700	4014254.544	422	509055.113	4014247.626
423	508950.906	4014238.361	424	508952.497	4014203.961	425	508947.750	4014203.382	426	508940.863	4014204.772
427	508930.434	4014215.141	428	508933.464	4014203.372	429	508903.696	4014197.848	430	508896.597	4014227.785
431	508915.459	4014238.279	432	508915.822	4014237.931	433	508915.053	4014229.472	434	508913.953	4014229.987
435	508905.437	4014230.865	436	508927.170	4014227.785	437	508921.352	4014242.863	438	508904.266	4014247.591
439	508925.539	4014272.912	440	508937.609	4014276.449	441	508937.244	4014278.091			

# DURUM HARİTASI

İLİ	:HATAY		İLÇESİ		:ANTAKYA		MAH/KÖY		:KİSEÇİK	
ADA/PARSEL :	153/5	153/7	153/8	153/9	153/11	154/1	154/2			
YÜZÖLÇÜM (m <sup>2</sup> ) :	1,523.73	785.52	656.27	840.71	1,776.35	7,574.07	4,348.31			



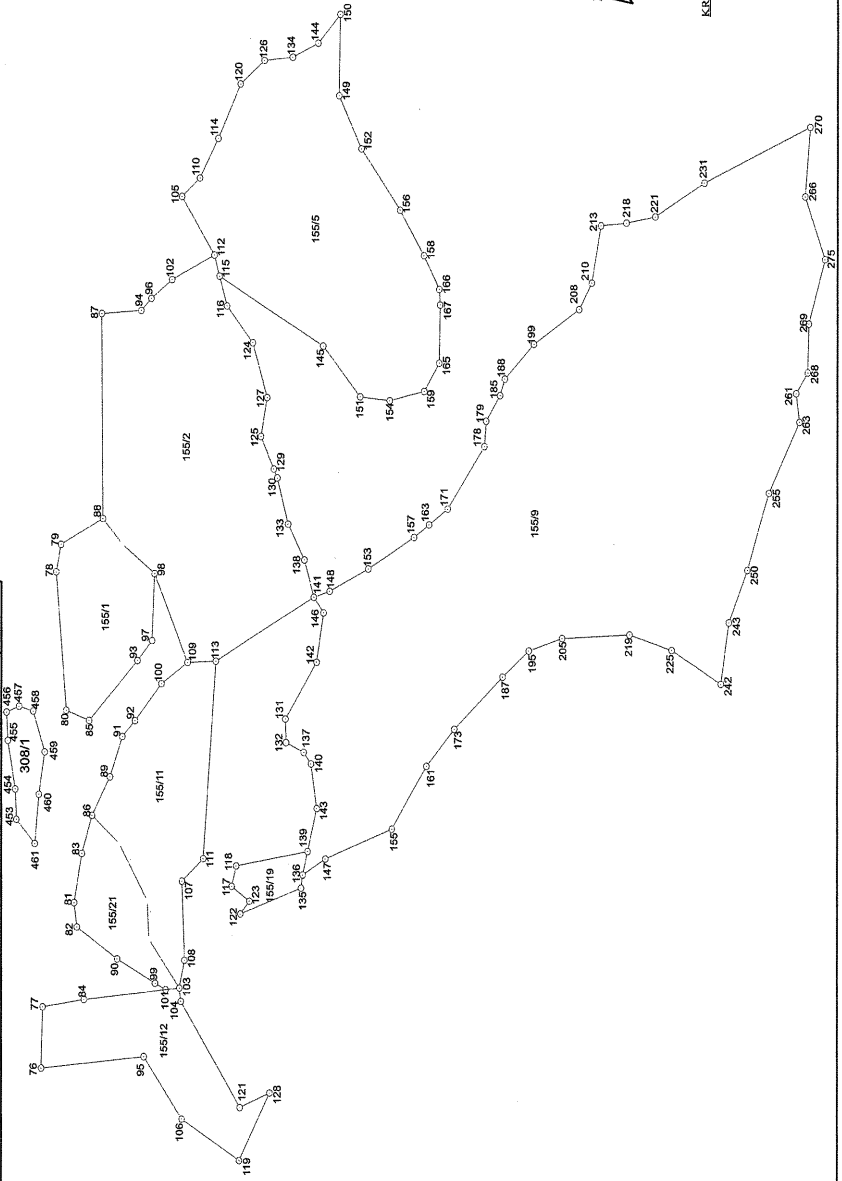
Nokta No	Y	X
32	509496.66	4013915.94
33	509503.20	4013905.57
34	509460.42	4013894.73
35	509518.90	4013882.12
36	509521.21	4013877.67
37	509459.38	4013876.46
38	509518.32	4013865.38
39	509459.62	4013862.60
40	509513.12	4013852.50
41	509459.99	4013851.85
42	509503.89	4013841.00
43	509455.50	4013838.97
44	509465.37	4013829.84
45	509440.74	4013811.21
46	509494.07	4013809.91
47	509429.29	4013804.41
48	509474.54	4013802.80
49	509420.53	4013799.70
50	509454.82	4013796.16
51	509422.08	4013794.17
52	509458.92	4013788.95
53	509488.75	4013786.06
54	509445.86	4013786.05
55	509477.54	4013783.45
56	509496.75	4013783.25
57	509416.78	4013773.20
58	509511.16	4013772.45
59	509523.17	4013761.44
60	509404.30	4013758.36
61	509534.16	4013751.30
62	509540.44	4013742.57
63	509542.01	4013734.12
64	509463.26	4013724.15
65	509440.21	4013722.74
66	509420.17	4013718.61
67	509532.06	4013709.99
68	509532.94	4013707.04
69	509438.60	4013705.76
70	509534.85	4013689.85
71	509412.27	4013678.72
72	509511.75	4013678.48
73	509454.73	4013675.07
74	509529.38	4013672.54
75	509416.85	4013664.82



**KROK**

İL	:HATAY	İLÇESİ	:ANTAKYA	MAHKÖY	:KISIBÇİK			
ADA/PARSEL	: 155/1	155/2	155/9	155/11	155/12	155/19	155/21	308/1
YUZÖLÇÜM (m <sup>2</sup> )	: 3872.56	15,409.07	14,592.51	46,716.90	5,856.43	4,431.70	756.53	2,273.80
Toplam Alan 93,909,50 m <sup>2</sup> dır.								

## DURUM HARİTASI



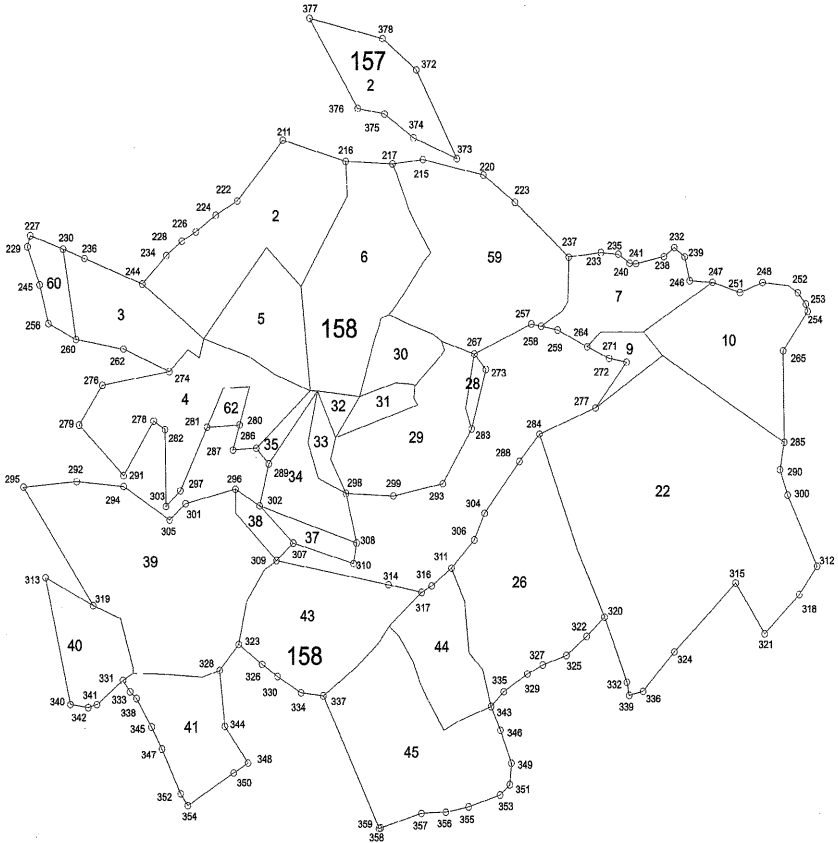
# ITRF-96\_36/3 KOORDİNAT SİSTEMİNDE ÜRETİLMİŞTİR.

Nokta No	Y	X	Nokta No	Y	X
76	509110.36	4013644.70	77	509140.45	4013643.82
78	509354.16	4013636.27	79	509367.71	4013633.55
80	509286.12	4013630.40	81	509191.60	4013625.90
82	509179.65	4013624.34	83	509215.76	4013621.58
84	509144.06	4013620.38	85	509281.17	4013617.55
86	509234.54	4013615.90	87	509480.97	4013610.66
88	509380.40	4013609.89	89	509253.45	4013805.76
90	509163.98	4013601.61	91	509273.26	4013598.72
92	509281.07	4013591.53	93	509310.63	4013590.17
94	509482.55	4013588.24	95	509116.00	4013586.41
96	509488.46	4013582.50	97	509320.45	4013581.89
98	509353.42	4013580.50	99	509152.06	4013579.95
100	509299.30	4013576.50	101	509148.91	4013573.96
102	509497.69	4013570.77	103	509149.73	4013566.09
104	509143.15	4013565.31	105	509538.40	4013565.10
106	509085.39	4013564.84	107	509202.21	4013564.70
108	509163.34	4013563.24	109	509309.72	4013561.59
110	509547.49	4013554.94	111	509213.30	4013552.55
112	509509.74	4013546.59	113	509310.41	4013545.43
114	509566.90	4013544.45	115	509499.40	4013543.62
116	509484.81	4013539.36	117	509199.70	4013536.36
118	509209.70	4013533.75	119	509065.06	4013531.95
120	509593.54	4013531.65	121	509091.08	4013531.54
122	509186.11	4013531.29	123	509192.40	4013526.05
124	509466.73	4013524.39	125	509420.77	4013519.73
126	509605.04	4013518.01	127	509439.83	4013516.22
128	509098.23	4013514.64	129	509404.83	4013512.45
130	509400.42	4013510.43	131	509281.98	4013505.83
132	509270.33	4013505.52	133	509377.76	4013504.46
134	509606.67	4013502.14	135	509198.86	4013497.06
136	509205.32	4013496.16	137	509265.57	4013495.61
138	509360.17	4013495.28	139	509216.82	4013493.37
140	509259.87	4013491.47	141	509341.87	4013489.89
142	509309.93	4013488.35	143	509237.96	4013488.23
144	509613.58	4013487.72	145	509465.14	4013484.74
146	509334.18	4013484.45	147	509213.16	4013483.42
148	509344.75	4013481.04	149	509587.80	4013475.88
150	509627.64	4013475.29	151	509440.21	4013463.70
152	509561.81	4013463.15	153	509355.72	4013459.09
154	509438.35	4013447.00	155	509227.88	4013445.60
156	509531.79	4013441.15	157	509371.25	4013432.97
158	509509.51	4013427.54	159	509442.93	4013427.33
161	509258.74	4013425.90	163	509377.45	4013424.48
165	509456.81	4013418.82	166	509493.02	4013418.82
167	509485.34	4013418.32	171	509385.17	4013413.92
173	509277.00	4013410.02	178	509415.90	4013393.08
179	509428.35	4013392.08	185	509440.95	4013384.16
187	509302.67	4013382.66	188	509449.06	4013381.52
195	509315.55	4013367.77	199	509466.09	4013365.02
205	509321.67	4013348.80	208	509483.16	4013339.26
210	509496.16	4013332.01	213	509524.25	4013326.78
218	509525.57	4013312.41	219	509323.46	4013310.49
221	509528.61	4013296.01	225	509315.82	4013286.38
231	509545.17	4013268.21	242	509299.26	4013258.51
243	509329.49	4013254.02	250	509355.27	4013243.56
255	509393.06	4013231.50	261	509442.05	4013216.05
263	509428.01	4013214.19	266	509538.54	4013211.06
268	509452.25	4013209.58	269	509476.21	4013208.95
270	509572.60	4013208.27	275	509507.81	4013199.84

Nokta No	Y	X	Nokta No	Y	X
453	509232.50	4013658.81	454	509247.44	4013659.45
455	509271.28	4013663.74	456	509285.23	4013664.41
457	509288.07	4013657.32	458	509285.73	4013649.35
459	509265.71	4013642.74	460	509244.90	4013646.05
461	509220.60	4013648.38			

# DURUM HARİTASI

İLİ	:HATAY	İLÇESİ	:ANTAKYA
ADA/PARSEL	:157/2	158/2-3-4-5-6-7-9-10-22-26-28-29-30-31-32-33-34-35-37-38-39-40-41-43-44-45-59-60-62	MAH/KÖY :KİSECİK



Ada	Parsel	Alan
157	2	2573.06
	2	6079.45
	3	2958.45
	4	5293.91
	5	2751.83
	6	6098.82
	7	3155.41
	9	795.91
	10	4824.85
	22	18192.12
	26	7475.33
	28	241.55
	29	4087.28
	30	1359.77
	31	682.17
	32	314.22
	33	957.87
	34	2014.82
	35	389.92
	37	823.27
	38	553.89
	39	10333.76
	40	5234.60
	41	3082.41
	43	5115.10
	44	2855.27
	45	6887.07
	59	7745.48
	60	891.93
	62	378.48

Toplam Alan 110,176.08 m<sup>2</sup>dir.

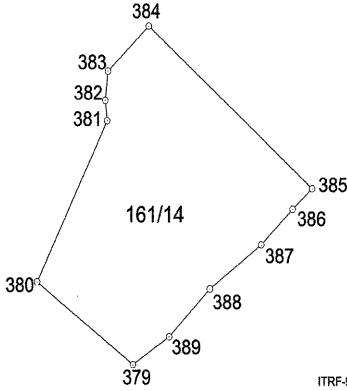


**KROKİ**

Nokta No	Y	X	Nokta No	Y	X
211	509022.67	4013327.32	215	509110.67	4013316.28
216	509062.06	4013315.61	217	509091.46	4013314.08
220	509148.62	4013307.73	222	508993.85	4013294.57
223	509168.22	4013292.82	224	508980.19	4013286.85
226	508967.46	4013277.83	227	508863.91	4013276.31
228	508958.69	4013272.89	229	508862.10	4013270.29
230	508884.42	4013268.95	232	509268.39	4013267.62
233	509221.97	4013265.25	234	508948.89	4013265.20
235	509232.82	4013264.27	236	508897.82	4013263.84
237	509201.84	4013262.89	238	509261.82	4013262.79
239	509275.00	4013262.54	240	509240.06	4013259.28
241	509244.07	4013259.00	244	508933.97	4013249.74
245	508869.62	4013249.64	246	509277.99	4013249.53
247	509292.23	4013248.57	248	509323.55	4013248.29
251	509309.50	4013242.92	252	509345.57	4013242.56
253	509350.52	4013236.37	254	509351.68	4013232.53
256	508875.01	4013228.51	257	509178.19	4013226.62
258	509184.30	4013225.38	259	509194.59	4013223.28
260	508892.26	4013219.82	262	508922.04	4013214.48
264	509213.05	4013214.09	265	509336.19	4013211.18
267	509142.37	4013210.54	271	509226.61	4013207.71
272	509237.76	4013205.54	273	509149.55	4013202.07
274	508950.49	4013202.04	276	508908.61	4013194.87
277	509218.09	4013180.88	278	508940.56	4013175.24
279	508893.95	4013173.36	280	508994.57	4013172.91
281	508974.04	4013171.73	282	508947.55	4013170.60
283	509140.48	4013169.78	284	509182.88	4013166.74
285	509336.62	4013161.32	286	509004.98	4013160.11
287	508990.36	4013159.18	288	509170.27	4013151.96
289	509012.72	4013151.55	290	509333.94	4013146.56
291	508921.79	4013145.68	292	508892.26	4013142.60
293	509122.02	4013140.11	294	508921.77	4013139.78
295	508858.94	4013139.76	296	508991.84	4013137.93
297	508957.05	4013137.25	298	509061.27	4013135.25
299	509091.00	4013133.66	300	509338.56	4013132.66
301	508960.23	4013130.24	302	509006.90	4013128.75
303	508947.92	4013128.70	304	509148.25	4013123.84
305	508950.15	4013121.33	306	509141.78	4013109.41
307	509028.14	4013108.44	308	509067.72	4013108.21
309	509017.40	4013098.92	310	509065.77	4013097.02
311	509127.30	4013094.18	312	509356.77	4013093.83
313	508872.37	4013090.39	314	509087.66	4013085.31
315	509305.89	4013085.05	316	509114.75	4013084.56
317	509108.44	4013081.08	318	509345.54	4013078.59
319	508902.27	4013075.06	320	509223.04	4013067.06
321	509323.81	4013057.37	322	509211.80	4013056.58
323	508993.33	4013053.52	324	509267.18	4013047.85
325	509199.11	4013046.23	326	509007.89	4013042.55
327	509184.20	4013041.12	328	508981.25	4013039.42
329	509174.57	4013036.31	330	509017.66	4013035.85
331	508920.65	4013034.24	332	509237.00	4013031.49
333	508925.08	4013028.06	334	509032.61	4013026.92
335	509159.66	4013026.79	336	509247.24	4013026.50
337	509046.62	4013025.17	338	508928.98	4013024.50
339	509238.41	4013024.39	340	508887.63	4013021.39
341	508904.29	4013021.30	342	508898.85	4013019.65
343	509151.73	4013018.82	344	508984.34	4013008.98
345	508938.31	4013008.88	346	509157.57	4013005.87
347	508944.54	4012996.85	348	508998.82	4012988.98
349	509164.31	4012987.93	350	508989.76	4012983.69
351	509163.23	4012976.23	352	508956.26	4012972.52
353	509157.10	4012970.70	354	508960.65	4012966.07
355	509137.31	4012964.31	356	509122.89	4012961.54
357	509107.54	4012960.96	358	509081.87	4012953.15
359	509080.93	4012952.94	372	509106.67	4013364.91
373	509132.01	4013316.63	374	509104.72	4013328.12
375	509086.60	4013341.17	376	509069.71	4013344.34
377	509040.03	4013393.30	378	509085.61	4013382.04

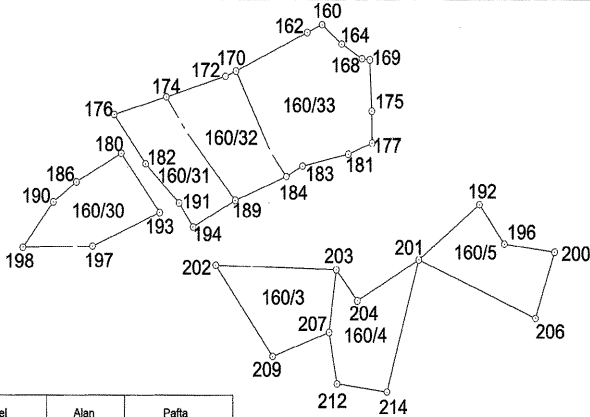
# DURUM HARİTASI

İLİ	:HATAY	İLÇESİ	:ANTAKYA
ADA/PARSEL	:	160/3-4-5-6-30-31-32-33, 161/4	
YÜZÖLÇÜM (m <sup>2</sup> )	:		



İTRF-96\_36/3 KOORDİNAT SİSTEMİNDE ÜRETİLMİŞTİR.

Nokta No	Y	X	Nokta No	Y	X
160	508845.79	4013427.10	182	508841.01	4013424.91
164	508852.09	4013421.89	198	508858.52	4013417.62
169	508861.02	4013417.27	170	508818.15	4013414.15
172	508814.75	4013412.65	174	508795.90	4013406.97
175	508861.67	4013403.00	176	508778.98	4013402.03
177	508861.77	4013394.08	180	508761.27	4013391.23
181	508854.17	4013391.00	182	508759.15	4013389.31
183	508839.53	4013387.74	184	508834.29	4013384.77
186	508766.79	4013383.25	189	508817.91	4013376.12
190	508759.39	4013377.67	191	508799.95	4013377.43
182	508696.29	4013376.96	193	508793.72	4013374.74
194	508694.45	4013371.75	196	508804.40	4013365.99
197	508772.03	4013365.39	198	508749.61	4013365.08
200	508920.47	4013363.76	201	508876.82	4013361.59
202	508811.96	4013360.07	203	508890.35	4013358.84
204	508837.03	4013350.18	206	508914.33	4013345.37
207	508848.03	4013341.40	209	508829.82	4013334.68
212	508850.56	4013327.07	214	508866.50	4013324.85
379	508791.11	4013534.61	380	508760.13	4013557.62
381	508762.09	4013502.54	382	508762.08	4013506.20
383	508782.94	4013516.32	384	508796.18	4013522.63
385	508848.65	4013583.63	386	508842.36	4013577.96
387	508832.28	4013568.03	388	508815.81	4013555.74
389	508802.78	4013542.43			

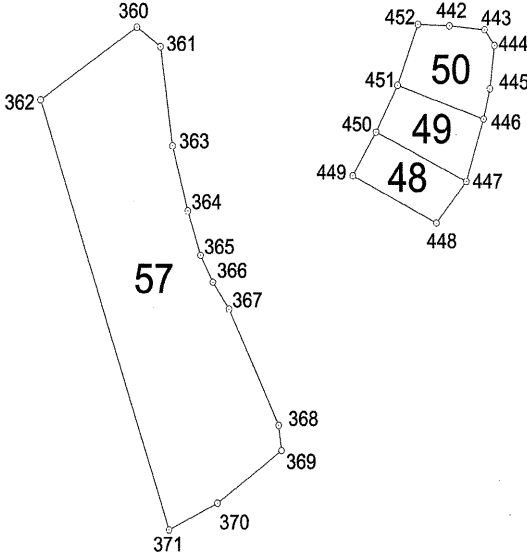


KROKİ

Ada	Parsel	Alan	Pafita
160	3	631.20	
	4	639.77	
	5	629.81	
	30	607.63	
	31	592.36	
	32	685.24	
	33	1213.43	
161	14	4254.39	

# DURUM HARİTASI

İLİ	:HATAY	İLÇESİ	:ANTAKYA	MAH/KÖY	:KİSECİK
ADA/PARSEL	: 158 / 48-49-50-58				



ITRF-96 36/3 Koordinat sisteminde üretilmiştir.

Nokta No	Y	X	Nokta No	Y	X
360	508984.151	4012931.672	361	508991.446	4012926.369
362	508954.214	4012911.929	363	508995.238	4012899.421
364	508999.919	4012881.783	365	509003.850	4012869.742
366	509007.666	4012862.401	367	509012.627	4012855.072
368	509028.049	4012823.479	369	509028.976	4012816.611
370	509009.126	4012802.252	371	508994.215	4012794.982
442	509080.920	4012932.054	443	509091.795	4012930.996
444	509094.849	4012926.719	445	509093.463	4012914.945
446	509091.519	4012906.743	447	509086.184	4012889.771
448	509076.959	4012878.490	449	509051.133	4012891.335
450	509058.327	4012903.192	451	509064.887	4012915.881
452	509071.231	4012932.441			

Ada	Parsel	Alan	Pafta
158	57	4600.52	
	48	417.57	
	49	471.13	
	50	545.48	



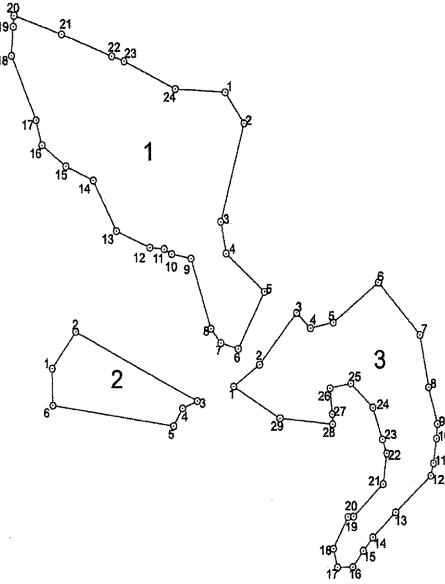
KROK



# DURUM HARİTASI

İLİ : HATAY	İLÇESİ : ANTAKYA	MAH/KÖY : DİKMECE
ADA/PARSEL : 1, 2, 3		

Toplam Yüzölçüm : 32,186.56



Nokta No	Y	X	Nokta No	Y	X
1/1	513127.85	4018190.23	1/2	513141.82	4018169.87
1/3	513124.28	4018105.09	1/4	513128.22	4018084.20
1/5	513156.84	4018059.06	1/6	513137.14	4018021.52
1/7	513124.16	4018025.36	1/8	513116.87	4018034.74
1/9	513102.23	4018080.90	1/10	513088.06	4018083.85
1/11	513082.44	4018087.15	1/12	513071.70	4018088.15
1/13	513046.77	4018099.05	1/14	513029.28	4018132.43
1/15	513008.86	4018141.73	1/16	512990.91	4018155.47
1/17	512986.45	4018172.03	1/18	512968.06	4018214.28
1/19	512969.33	4018233.25	1/20	512969.92	4018240.49
1/21	513005.52	4018228.28	1/22	513043.32	4018213.87
1/23	513052.56	4018210.66	1/24	513090.86	4018192.36

Ada	Parsel	Alan
1		17544.03
3		11017.72
2		3624.80

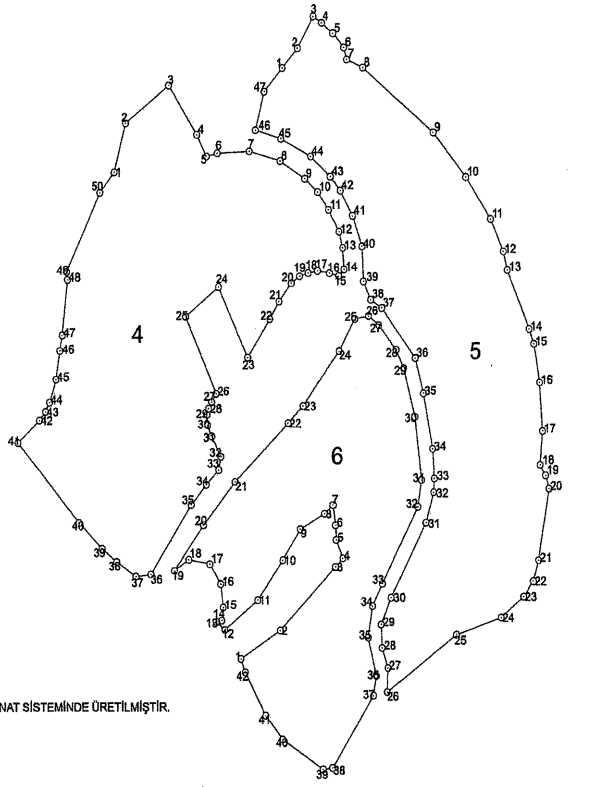
Nokta No	Y	X	Nokta No	Y	X
2/1	512988.46	4018008.67	2/2	513016.05	4018032.92
2/3	513108.66	4017987.12	2/4	513085.74	4017982.31
2/5	513089.26	4017970.70	2/6	512998.90	4017984.35

Nokta No	Y	X	Nokta No	Y	X
3/1	513133.66	4017996.88	3/2	513153.01	4018011.10
3/3	513180.36	4018045.21	3/4	513190.40	4018035.01
3/5	513207.56	4018038.77	3/6	513241.13	4018065.13
3/7	513272.20	4018030.55	3/8	513276.55	4017998.11
3/9	513285.37	4017971.73	3/10	513284.61	4017962.19
3/11	513282.28	4017945.82	3/12	513280.13	4017937.55
3/13	513253.53	4017913.49	3/14	513236.39	4017897.02
3/15	513229.25	4017868.08	3/16	513221.50	4017877.38
3/17	513210.25	4017877.12	3/18	513207.20	4017889.55
3/19	513217.98	4017910.52	3/20	513222.14	4017910.82
3/21	513244.22	4017932.11	3/22	513247.04	4017952.35
3/23	513243.82	4017961.70	3/24	513236.73	4017982.66
3/25	513220.36	4017996.68	3/26	513204.92	4017962.51
3/27	513206.60	4017978.42	3/28	513206.95	4017971.68
3/29	513168.06	4017975.88			



# DURUM HARİTASI

İLİ	:HATAY	İLÇESİ	:ANTAKYA	MAHKÖY	:ALLAZI
ADA/PARSEL	:4, 5, 6				
Toplam Yüzölçüm :111,858.06					



ITRF\_96\_3 KOORDİNAT SİSTEMİNDE ÜRETİLMİŞTİR.

Nokta No	Y	X	Nokta No	Y	X
4/1	512268.48	4017845.04	4/2	512287.25	4017875.11
4/3	512301.14	4017795.25	4/4	512323.07	4017826.37
4/5	512330.86	4017807.67	4/6	512320.32	4017788.52
4/7	512363.37	4017826.37	4/9	512348.22	4017823.80
4/8	512407.65	4017840.25	4/10	512415.23	4017823.80
4/11	512426.54	401784.54	4/12	512434.33	4017823.80
4/13	512437.41	4017845.04	4/14	512437.07	4017823.80
4/15	512454.15	4017722.77	4/16	512427.48	4017823.80
4/17	512477.47	4017779.10	4/18	512425.20	4017845.04
4/19	512492.81	4017723.40	4/20	512398.91	4017857.52
4/21	512437.09	4017854.42	4/22	512373.87	4017854.42
4/23	512382.27	4017816.66	4/24	512339.35	4017854.42
4/25	512414.01	4017844.23	4/26	512337.81	4017840.85
4/27	512324.06	4017876.86	4/28	512331.38	4017842.22
4/29	512329.24	4017876.86	4/29	512324.80	4017844.24
4/31	512333.95	4017876.86	4/32	512324.11	4017848.81
4/33	512329.22	4017837.27	4/34	512323.79	4017847.22
4/35	512317.98	4017813.38	4/35	512328.16	4017844.24
4/37	512374.38	4017802.80	4/36	512323.79	4017823.27
4/38	512327.81	4017823.45	4/40	512323.58	4017848.38
4/41	512382.24	4017846.84	4/42	512326.79	4017847.22
4/42	512327.27	4017847.22	4/44	512324.11	4017844.24
4/45	512211.61	4017890.71	4/48	512215.09	4017828.78
4/47	512218.60	4017873.45	4/48	512211.13	4017828.78
4/49	512220.31	4017873.45	4/49	512217.05	4017828.78

Nokta No	Y	X	Nokta No	Y	X
5/1	512339.95	4017747.10	5/2	512402.05	4017730.83
5/3	512414.01	4017723.24	5/4	512423.87	4017748.26
5/5	512429.96	4017741.07	5/6	512428.51	4017731.35
5/7	512446.79	4017722.96	5/8	512433.32	4017717.20
5/9	512457.85	4017702.53	5/10	512432.09	4017841.23
5/11	512453.50	4017691.87	5/12	512438.51	4017838.20
5/13	512460.85	4017704.13	5/14	512452.05	4017825.11
5/15	512457.40	4017824.72	5/16	512459.78	4017837.89
5/17	512480.89	4017846.03	5/18	512491.97	4017846.20
5/19	512498.19	4017836.94	5/20	512508.14	4017838.14
5/21	512499.40	4017823.80	5/22	512508.14	4017838.14
5/23	512499.40	4017809.06	5/24	512508.14	4017838.14
5/25	512499.40	4017809.06	5/26	512508.14	4017838.14
5/27	512499.40	4017809.06	5/28	512508.14	4017838.14
5/29	512499.40	4017809.06	5/29	512508.14	4017838.14
5/31	512499.40	4017809.06	5/31	512508.14	4017838.14
5/32	512499.40	4017809.06	5/32	512508.14	4017838.14
5/33	512499.40	4017809.06	5/33	512508.14	4017838.14
5/34	512499.40	4017809.06	5/34	512508.14	4017838.14
5/35	512499.40	4017809.06	5/35	512508.14	4017838.14
5/36	512499.40	4017809.06	5/36	512508.14	4017838.14
5/37	512499.40	4017809.06	5/37	512508.14	4017838.14
5/38	512499.40	4017809.06	5/38	512508.14	4017838.14
5/39	512499.40	4017809.06	5/39	512508.14	4017838.14
5/40	512499.40	4017809.06	5/40	512508.14	4017838.14
5/41	512499.40	4017809.06	5/41	512508.14	4017838.14
5/42	512499.40	4017809.06	5/42	512508.14	4017838.14
5/43	512499.40	4017809.06	5/43	512508.14	4017838.14
5/44	512499.40	4017809.06	5/44	512508.14	4017838.14
5/45	512499.40	4017809.06	5/45	512508.14	4017838.14
5/46	512499.40	4017809.06	5/46	512508.14	4017838.14
5/47	512499.40	4017809.06	5/47	512508.14	4017838.14
5/48	512499.40	4017809.06	5/48	512508.14	4017838.14
5/49	512499.40	4017809.06	5/49	512508.14	4017838.14
5/50	512499.40	4017809.06	5/50	512508.14	4017838.14
5/51	512499.40	4017809.06	5/51	512508.14	4017838.14
5/52	512499.40	4017809.06	5/52	512508.14	4017838.14



Nokta No	Y	X	Nokta No	Y	X
6/1	512339.15	4017305.31	6/2	512337.09	4017232.07
6/3	512340.58	4017340.47	6/4	512340.60	4017375.30
6/5	512341.49	4017388.27	6/6	512341.96	4017388.25
6/7	512342.22	4017412.24	6/8	512342.55	4017408.85
6/9	512343.32	4017346.15	6/10	512343.29	4017274.18
6/11	512349.52	4017346.15	6/12	512343.68	4017326.49
6/13	512350.98	4017321.22	6/14	512341.23	4017321.22
6/15	512342.43	4017341.22	6/16	512340.31	4017327.94
6/17	512323.13	4017317.19	6/18	512341.23	4017321.22
6/19	512346.55	4017388.26	6/20	512327.31	4017388.26
6/21	512352.10	4017429.00	6/22	512353.36	4017408.86
6/23	512402.78	4017411.51	6/24	512404.34	4017538.01
6/25	512448.73	4017542.54	6/26	512437.41	4017544.22
6/27	512455.60	4017526.13	6/28	512479.23	4017538.03
6/29	512484.36	4017597.99	6/30	512493.55	4017474.22
6/31	512488.55	4017529.19	6/32	512498.55	4017411.16
6/33	512487.60	4017327.41	6/34	512499.54	4017341.99
6/35	512496.08	4017318.92	6/36	512499.20	4017333.05
6/37	512499.87	4017379.47	6/38	512497.87	4017328.55
6/39	512499.43	4017228.19	6/40	512498.59	4017299.22
6/41	512512.24	4017286.77	6/42	512515.61	4017306.00

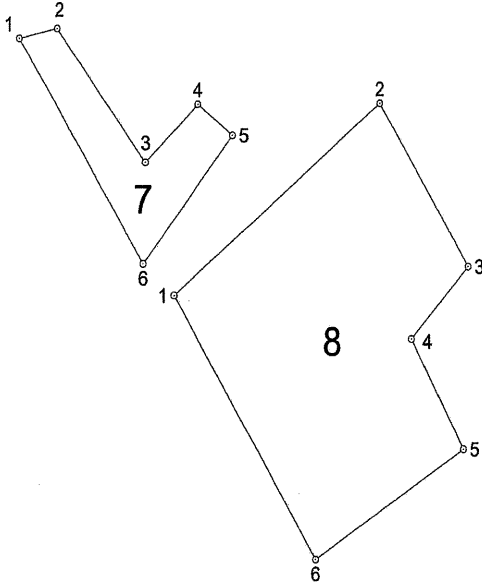
Ada	Parsel	Alan
4		41508.89
5		42017.04
6		28333.13

# DURUM HARİTASI

İLİ :HATAY İLÇESİ :ANTAKYA MAH/KÖY :ALLAZI

ADA/PARSEL :7, 8

Toplam Yüzölçüm :49,638.04



ITRF-96\_36/3 KOORDİNAT SİSTEMİNDE ÜRETİLMİŞTİR.

Nokta No	Y	X	Nokta No	Y	X
7/1	515704.61	4018607.42	7/2	515734.20	4018614.12
7/3	515605.01	4018521.38	7/4	515846.52	4018561.61
7/5	515973.88	4018540.10	7/6	515603.15	4018450.74

Nokta No	Y	X	Nokta No	Y	X
8/1	515827.34	4018428.72	8/2	515990.52	4018562.20
8/3	516060.03	4018448.57	8/4	516014.94	4018398.25
8/5	516055.93	4018321.29	8/6	515936.67	4018244.48

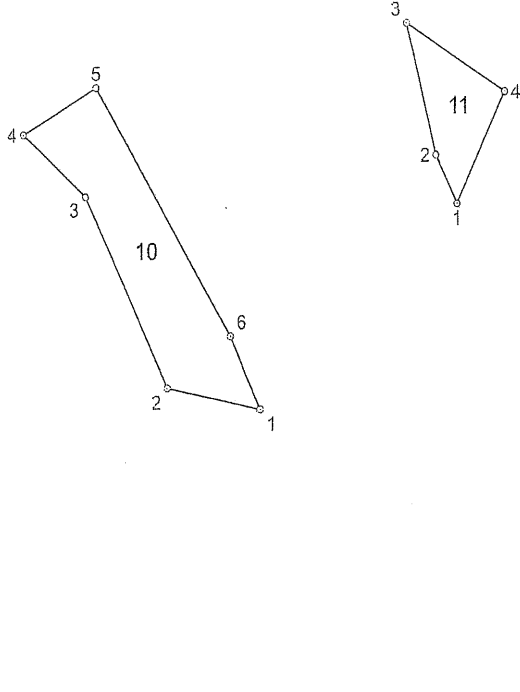
Ada	Parsel	Alan	Pafta
8		40990.13	
7		8647.91	



**DURUM HARİTASI**

İL	:HATAY	İLÇESİ	:ANTAKYA	MAH/KÖY	:ALLAZİ
ADA/PARSEL	:9 , 10 , 11				

Toplam Yüzölçüm :22,927.72



ITRF-96\_36/3 KOORDİNAT SİSTEMİNDE ÜRETİLMİŞTİR.

Nokta No	Y	X	Nokta No	Y	X
9/1	516230.12	4018235.50	9/2	516246.36	4018226.67
9/3	516222.76	4018153.12	9/4	516259.48	4018133.21
9/5	516248.29	4018090.37	9/6	516149.51	4018131.92
9/7	516159.75	4018151.21	9/8	516197.57	4018147.54

Nokta No	Y	X	Nokta No	Y	X
10/1	516492.96	4018289.84	10/2	516419.51	4018284.63
10/3	516355.33	4018418.09	10/4	516306.73	4018461.14
10/5	516363.61	4018494.00	10/6	516469.76	4018320.79

Nokta No	Y	X	Nokta No	Y	X
11/1	516649.65	4018413.31	11/2	516632.74	4018447.29
11/3	516609.42	4018539.89	11/4	516687.35	4018491.36

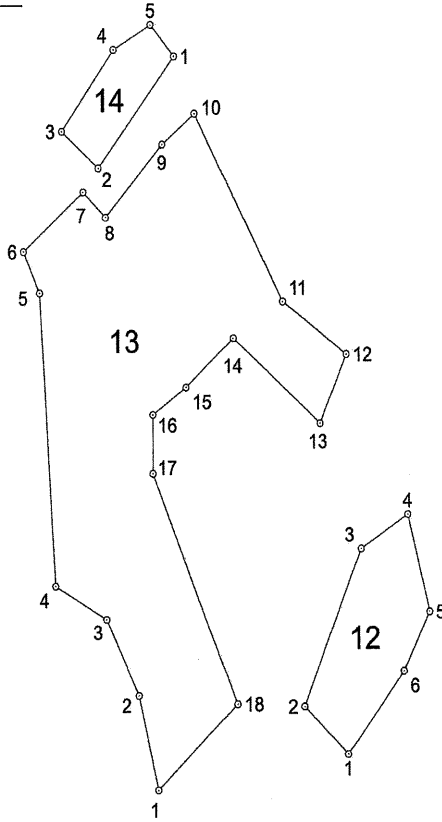
Ada	Parsel	Alan	Pafila
11		4315.64	
10		12980.87	
9		5931.22	



## DURUM HARİTASI

İLİ	:HATAY	İLÇESİ	:ANTAKYA
MAH/KÖY	:ALLAZİ	ADA/PARSEL	:12, 13, 14

Toplam Yüzölçüm :62,309.66



ITRF-96\_36/3 KOORDİNAT SİSTEMİNDE ÜRETİLMİŞTİR.

Nokta No	Y	X	Nokta No	Y	X
12/1	516195.11	4018562.16	12/2	516280.40	4018815.45
12/3	516325.74	4018725.32	12/4	516335.64	4018750.41
12/5	516381.11	4018682.00	12/6	516392.10	4018646.31

Nokta No	Y	X	Nokta No	Y	X
13/1	516164.93	4018557.01	13/2	516149.71	4018823.20
13/3	516124.38	4018676.62	13/4	516084.12	4018706.17
13/5	516072.12	4018905.92	13/6	516059.24	4018534.53
13/7	516106.78	4018978.47	13/8	516124.59	4018958.73
13/9	516169.42	4018009.79	13/10	516195.48	4019031.25
13/11	516254.44	4018899.80	13/12	516314.71	4018892.87
13/13	516263.79	4018814.59	13/14	516225.64	4018874.05
13/15	516188.38	4018839.70	13/16	516161.66	4018820.54
13/17	516161.81	4018779.27	13/18	516227.99	4018817.22

Nokta No	Y	X	Nokta No	Y	X
14/1	516179.00	4019071.23	14/2	516118.65	4018993.16
14/3	516089.79	4019018.87	14/4	516130.93	4019075.76
14/5	516160.23	4019065.16			

Ada	Parsel	Alan	Pafta
14		3853.42	
13		49716.89	
12		6739.34	



# DURUM HARİTASI

İLİ	:HATAY	İLÇESİ	:ANTAKYA	MAH/KÖY	:ALLAZI
ADA/PARSEL	:15, 16, 17, 18, 19, 20	YÜZÖLÇÜMÜ		:29.535.10 m <sup>2</sup>	

4020400

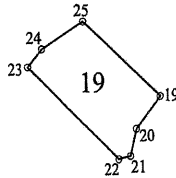
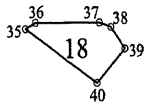
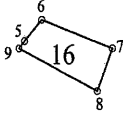
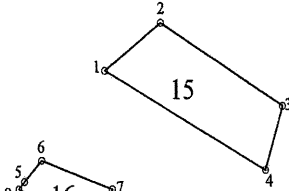
000015  
516000

ITRF-96\_36/3 KOORDİNAT SİSTEMİNDE ÜRETİLMİŞTİR.

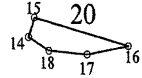
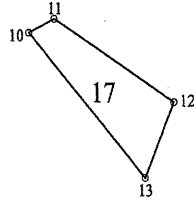
Ada/Parsel	Yüzölçümü
15	7,371.69
16	2,187.76
17	5,540.79
18	2,162.66
19	5,787.20
20	1,169.88
21	5,315.12

Nokta No	Y	X	Nokta No	Y	X
1	516111.884	4020053.743	21	516286.157	4019741.199
2	516160.487	4020089.628	22	516275.759	4019736.927
3	516265.871	4020026.488	23	516197.529	4019806.325
4	516253.281	4019977.384	24	516226.516	4019921.889
5	516041.476	4019970.182	25	516245.473	4019842.720
6	516056.466	4019986.061	26	516413.850	4019482.652
7	516117.789	4019964.257	27	516403.756	4019479.813
8	516104.816	4019932.006	28	516397.447	4019494.324
9	516036.480	4019964.712	29	516381.044	4019511.673
10	516487.394	4020070.549	30	516362.433	4019520.190
11	516510.252	4020080.987	31	516390.508	4019577.917
12	516614.273	4020017.403	32	516523.310	4019503.156
13	516588.836	4019960.169	33	516518.893	4019495.586
14	516815.096	4019875.436	34	516437.193	4019533.439
15	516820.207	4019890.222	35	516041.288	4019873.486
16	516698.798	4019868.134	36	516050.183	4019878.144
17	516664.833	4019862.041	37	516105.828	4019878.144
18	516832.440	4019865.194	38	516115.870	4019874.737
19	516312.127	4019786.287	39	516127.404	4019858.460
20	516291.282	4019761.668	40	516103.557	4019832.720

000015  
516000



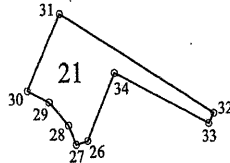
000015  
516000



4019600

000015  
516000

4019600

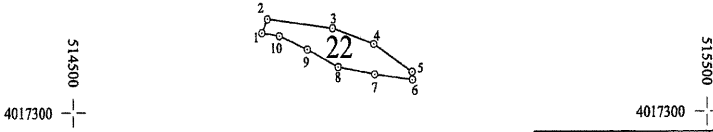


1/4000

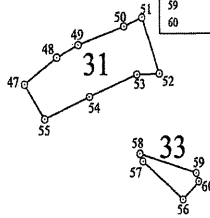
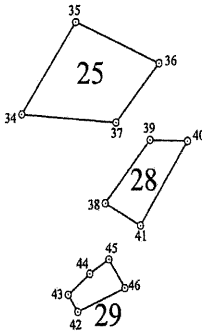
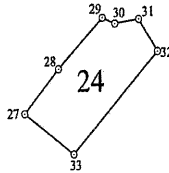
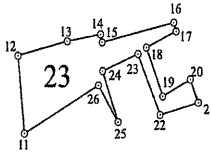


# DURUM HARİTASI

İLİ	:HATAY	İLÇESİ	:ANTAKYA	MAH/KÖY	:DİKMECE
ADA/PARSEL	:22, 23, 24, 25, 28, 29, 31, 33	YÜZÖLÇÜM	:86.446.43 m <sup>2</sup>		



Ada/Parsel	Yüzölçümü
22	7,758.19
23	17,533.17
24	18,795.13
25	16,852.74
28	6,851.07
29	3,001.37
31	13,388.08
33	2,246.68



İTRF-96\_36/3 KOORDİNAT SİSTEMİNDE ÜRETİLMİŞTİR.

Nokta No	Y	X
1	514797.831	4017406.030
2	514806.605	4017424.673
3	514909.143	4017412.610
4	514974.395	4017391.225
5	515035.260	4017353.938
6	515035.808	4017343.520
7	514976.040	4017350.648
8	514917.916	4017340.518
9	514869.115	4017384.097
10	514825.248	4017402.192
11	514809.883	4016934.424
12	514800.363	4017039.405
13	514877.578	4017038.708
14	514930.994	4017067.699
15	514933.374	4017057.122
16	515046.817	4017083.301
17	515050.368	4017071.464
18	515003.440	4017049.741
19	515029.100	4016983.873
20	515071.908	4017006.668
21	515084.102	4016975.147
22	515024.869	4016959.016
23	514989.819	4017041.165
24	514933.980	4017018.412
25	514958.076	4016949.462
26	514927.292	4016999.210
27	514844.913	4016850.264
28	514898.376	4016641.038
29	514968.288	4016710.493
30	514987.537	4016702.725
31	515026.320	4016708.666
32	515055.565	4016665.256
33	514923.594	4016525.888
34	514388.019	4016381.600
35	514674.457	4016505.736
36	514805.448	4016449.761
37	514736.526	4016370.176
38	514718.596	4016261.548
39	514790.828	4016346.540
40	514849.500	4016344.895
41	514774.926	4016231.390
42	514675.172	4016115.818
43	514660.420	4016138.663
44	514694.416	4016166.765
45	514724.246	4016186.028
46	514749.256	4016147.256
47	515013.402	4016019.592
48	515064.036	4016055.521
49	515096.796	4016072.220
50	515168.754	4016097.052
51	515196.896	4016108.877
52	515224.185	4016033.671
53	515188.328	4016032.402
54	515114.074	4016005.391
55	515044.974	4015972.902
56	515260.383	4015864.638
57	515197.270	4015916.162
58	515192.390	4015926.317
59	515281.457	4015900.241
60	515285.627	4015889.094

1/7500

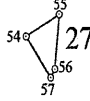


# DURUM HARİTASI

İLİ	:HATAY	İLÇESİ	:ANTAKYA
ADA/PARSEL	:26, 27, 30, 32, 34, 35	YÜZÖLÇÜM	:43802.77 m <sup>2</sup>

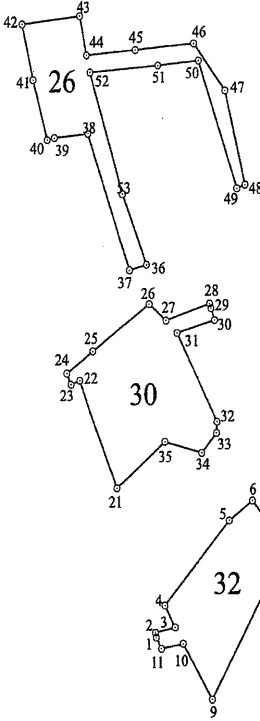
Ada/Parsel	Yüzölçümü
26	12.023.46
27	961.54
30	14.503.86
32	10.783.72
34	1.906.82
35	3.623.38

4016700 +  
515400

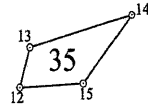
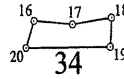


4016700 +  
516100

ITRF-96\_36/3 KOORDİNAT SİSTEMİNDE ÜRETİLMİŞTİR.



Nokta No	Y	X	Nokta No	Y	X
1	515504.103	4016008.253	30	515566.364	4016293.435
2	515503.334	4016012.687	31	515527.503	4016281.931
3	515524.070	4016017.197	32	515568.543	4016201.857
4	515513.548	4016037.031	33	515567.882	4016191.720
5	515580.603	4016113.181	34	515552.456	4016173.871
6	515604.823	4016131.031	35	515314.333	4016184.008
7	515526.439	4016104.587	36	515495.560	4016345.566
8	515637.236	4016085.856	37	515478.254	4016338.553
9	515562.207	4015952.673	38	515436.088	4016461.520
10	515532.293	4016002.531	39	515399.995	4016457.748
11	515509.637	4015998.109	40	515392.415	4016455.893
12	516018.978	4015817.245	41	515377.914	4016509.757
13	516029.450	4015853.102	42	515367.043	4016559.898
14	516133.784	4015881.973	43	515427.003	4016567.340
15	516083.974	4015820.721	44	515434.815	4016532.042
16	515999.939	4015988.811	45	515484.705	4016536.658
17	516039.604	4015985.637	46	515545.711	4016542.416
18	516079.270	4015991.455	47	515577.884	4016499.886
19	516077.947	4015965.276	48	515598.157	4016415.487
20	515991.477	4015964.482	49	515589.783	4016412.181
21	515464.609	4016142.346	50	515550.559	4016527.009
22	515425.362	4016239.209	51	515508.322	4016522.571
23	515416.432	4016235.995	52	515438.556	4016516.571
24	515412.186	4016245.743	53	515471.386	4016407.328
25	515440.444	4016265.750	54	515817.886	4016678.896
26	515498.400	4016308.060	55	515851.671	4016698.635
27	515516.095	4016293.123	56	515847.137	4016649.650
28	515561.304	4016308.350	57	515842.637	4016641.960
29	515562.740	4016304.085			



4015700 +  
515400

4015700 +  
516100



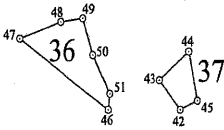


# DURUM HARİTASI

İLİ	:HATAY	İLÇESİ	:ANTAKYA
MAH/KÖY	:DİKMECE	YÜZÖLÇÜMÜ	:99.568.03 m <sup>2</sup>
ADA/PARSEL	:36, 37, 38, 39, 40, 41, 42		

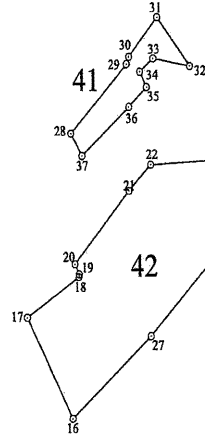
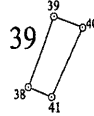
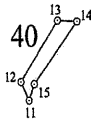
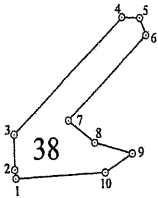


ITRF-96\_36/3 KOORDİNAT SİSTEMİNDE ÜRETİLMİŞTİR.



Ada/Parsel	Yüzölçümü
36	7,363.58
37	2,568.25
38	18,792.90
39	4,596.03
40	2,553.56
41	8,786.92
42	54,906.79

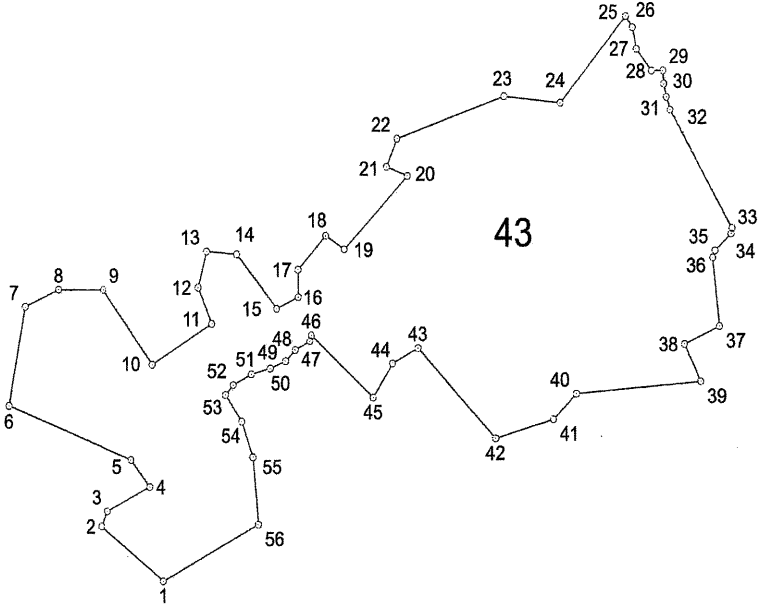
Nokta No	Y	X	Nokta No	Y	X
1	513911.664	4015481.797	27	514958.184	4015178.822
2	513910.003	4015493.575	28	514831.318	4015453.403
3	513909.228	4015541.411	29	514921.542	4015547.450
4	514081.152	4015700.029	30	514953.665	4015557.390
5	514109.506	4015699.073	31	514970.477	4015610.912
6	514119.010	4015675.580	32	515021.323	4015544.391
7	513996.089	4015560.488	33	514963.978	4015535.096
8	514036.868	4015530.222	34	514942.951	4015537.128
9	514096.444	4015515.248	35	514953.655	4015516.101
10	514052.798	4015489.762	36	514924.983	4015489.340
11	514155.754	4015319.520	37	514849.286	4015423.201
12	514142.821	4015344.732	38	514765.761	4015693.102
13	514201.437	4015427.959	39	514807.049	4015789.442
14	514231.945	4015426.720	40	514852.926	4015774.150
15	514164.048	4015341.848	41	514802.462	4015679.721
16	514831.367	4015067.599	42	514168.111	4016136.179
17	514760.351	4015204.127	43	514134.999	4016176.270
18	514843.015	4015238.947	44	514181.977	4016215.206
19	514843.546	4015262.664	45	514195.086	4016148.290
20	514836.644	4015276.204	46	514052.487	4016136.362
21	514924.414	4015375.709	47	513913.735	4016233.724
22	514959.459	4015410.753	48	513978.320	4016256.406
23	515082.115	4015417.762	49	514013.874	4016260.993
24	515072.238	4015371.567	50	514028.784	4016210.911
25	515090.079	4015331.425	51	514055.163	4016158.153
26	515089.761	4015318.363			



1/7500

**DURUM HARİTASI**

İLİ	:HATAY	İLÇESİ	:ANTAKYA	MAH/KÖY	:KİSEÇİK
ADA/PARSEL	:43				



ITRF-96\_36/3 KOORDİNAT SİSTEMİNDE ÜRETİLMİŞTİR.

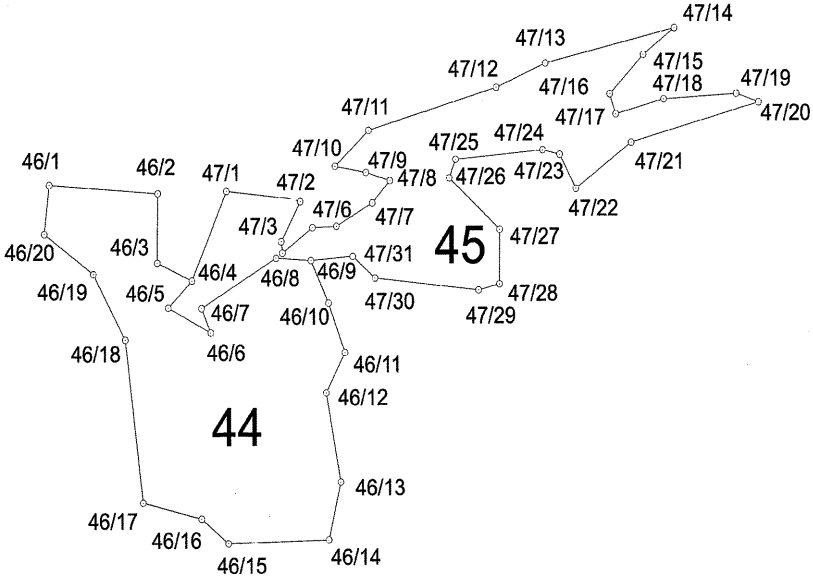
Nokta No	Y	X	Nokta No	Y	X
43/1	508836.32	4013725.10	43/2	508875.52	4013772.46
43/3	508881.95	4013785.42	43/4	508923.38	4013808.15
43/5	508905.29	4013829.42	43/6	509765.22	4013876.12
43/7	508901.52	4013960.78	43/8	508833.88	4013975.51
43/9	508878.28	4013975.38	43/10	508926.21	4013910.98
43/11	508983.87	4013945.67	43/12	508970.82	4013976.85
43/13	508979.19	4014007.80	43/14	509008.45	4014005.24
43/15	509046.77	4013958.46	43/16	509058.09	4013968.28
43/17	509067.88	4013991.83	43/18	509094.99	4014020.87
43/19	509113.14	4014008.24	43/20	509175.31	4014071.90
43/21	509154.50	4014079.81	43/22	509165.17	4014103.59
43/23	509268.30	4014139.42	43/24	509323.00	4014133.68
43/25	509387.98	4014207.24	43/26	509394.55	4014197.63
43/27	509398.16	4014179.29	43/28	509413.12	4014160.73
43/29	509424.36	4014160.85	43/30	509425.24	4014149.45
43/31	509427.61	4014138.23	43/32	509431.44	4014127.41
43/33	509491.13	4014025.99	43/34	509490.46	4014021.39
43/35	509474.82	4014007.00	43/36	509472.59	4014000.90
43/37	509478.79	4013941.98	43/38	509444.79	4013926.87
43/39	509460.42	4013894.73	43/40	509337.97	4013864.75
43/41	509315.42	4013862.97	43/42	509259.19	4013846.76
43/43	509185.13	4013924.37	43/44	509160.11	4013911.21
43/45	509140.84	4013882.07	43/46	509080.74	4013935.57
43/47	509079.30	4013830.65	43/48	509064.94	4013923.00
43/49	509055.43	4013913.47	43/50	509040.27	4013907.27
43/51	509022.03	4013902.28	43/52	509000.69	4013893.18
43/53	508996.99	4013884.76	43/54	509012.72	4013862.00
43/55	509023.41	4013831.30	43/56	509028.35	4013773.35



Ada	Parsel	Alan
43		128614.91

**DURUM HARİTASI**

İLİ :HATAY	İLÇESİ :ANTAKYA	MAH/KÖY :KİSEÇİK
ADA/PARSEL :44		



ITRF-96\_36/3 KOORDİNAT SİSTEMİNDE ÜRETİLMİŞTİR.

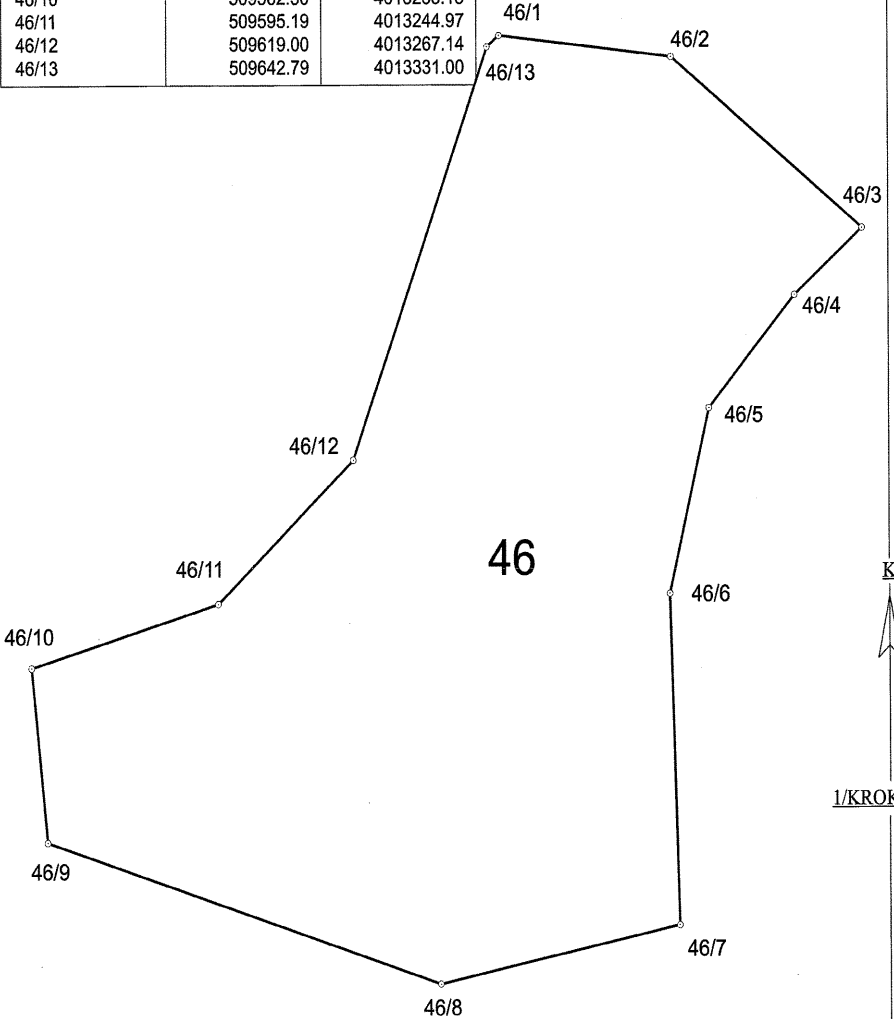
Nokta No	Y	X	Nokta No	Y	X
44/1	508971.95	4013817.20	44/2	509057.04	4013811.09
44/3	509056.56	4013862.96	44/4	509083.65	4013550.56
44/5	509085.06	4013531.95	44/6	509098.23	4013514.64
44/7	509091.08	4013531.54	44/8	509149.73	4013566.09
44/9	509177.35	4013564.36	44/10	509191.09	4013534.88
44/11	509203.83	4013500.64	44/12	509189.03	4013472.76
44/13	509200.27	4013410.89	44/14	509180.81	4013370.85
44/15	509111.64	4013368.49	44/16	509090.59	4013385.63
44/17	509045.01	4013396.88	44/18	509031.21	4013509.79
44/19	509006.39	4013555.32	44/20	508967.96	4013583.30
47/1	509110.92	4013612.47	47/2	509168.95	4013605.20
47/3	509153.88	4013577.54	47/4	509154.70	4013569.67
47/5	509178.62	4013587.13	47/6	509197.48	4013588.01
47/7	509225.70	4013604.13	47/8	509239.51	4013619.48
47/9	509220.74	4013625.16	47/10	509196.57	4013629.48
47/11	509222.90	4013654.14	47/12	509323.08	4013683.59
47/13	509361.63	4013700.12	47/14	509463.26	4013724.15
47/15	509438.60	4013705.76	47/16	509412.27	4013678.72
47/17	509416.85	4013684.82	47/18	509454.73	4013675.07
47/19	509511.75	4013678.48	47/20	509529.38	4013672.54
47/21	509428.82	4013645.18	47/22	509385.37	4013613.47
47/23	509372.69	4013637.13	47/24	509359.27	4013640.26
47/25	509291.09	4013633.99	47/26	509286.14	4013621.13
47/27	509325.42	4013585.47	47/28	509325.15	4013547.59
47/29	509308.76	4013543.53	47/30	509227.84	4013552.06
47/31	509210.25	4013567.19			

Ada	Parsel	Alan	Pafta
44		32632.23	
45		25900.10	

# DURUM HARİTASI

İLİ	:HATAY	İLÇESİ	:ANTAKYA	MAH/KÖY	:KİSEÇİK
ADA/PARSEL	:46				
YÜZÖLÇÜM (m <sup>2</sup> )	:10,833.63				

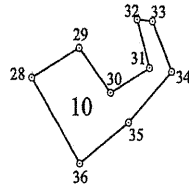
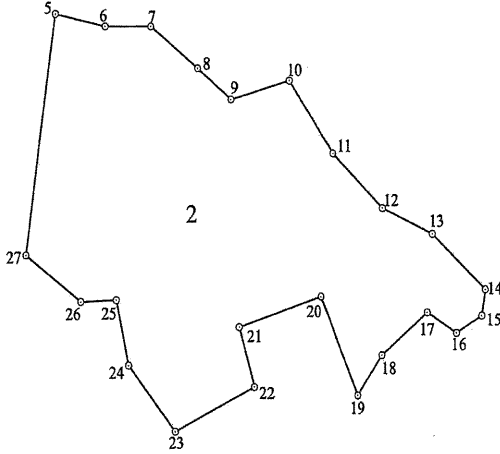
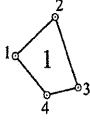
Nokta No	Y	X
46/1	509644.93	4013332.74
46/2	509675.08	4013329.35
46/3	509708.49	4013302.82
46/4	509696.57	4013292.46
46/5	509681.52	4013275.04
46/6	509674.59	4013246.35
46/7	509676.11	4013195.17
46/8	509634.07	4013186.19
46/9	509565.03	4013208.20
46/10	509562.30	4013235.13
46/11	509595.19	4013244.97
46/12	509619.00	4013267.14
46/13	509642.79	4013331.00



# DURUM HARİTASI

İLİ	:HATAY	İLÇESİ	:ARSUZ	MAH/KÖY	:PİRİNÇLİK
ADA/PARSEL	:1, 2, 10				

Ada/Parsel	Yüzölçümü
1	2,050.88
2	80,556.04
10	6,376.74



ITRF-96\_36/3 KOORDİNAT  
SİSTEMİNDE ÜRETİLMİŞTİR.

Nokta	Y	X
1	505071.817	4044918.564
2	505109.767	4044950.979
3	505131.904	4044892.474
4	505101.861	4044886.149
5	505203.060	4044742.256
6	505250.497	4044731.978
7	505293.981	4044731.978
8	505339.046	4044697.191
9	505369.880	4044671.100
10	505425.224	4044686.913
11	505466.901	4044625.989
12	505514.742	4044580.510
13	505562.976	4044538.967
14	505613.292	4044512.718
15	505609.753	4044490.926
16	505586.047	4044476.622
17	505558.022	4044493.728
18	505513.918	4044458.086
19	505490.524	4044424.553
20	505455.267	4044506.651
21	505376.996	4044481.352
22	505391.227	4044413.543
23	505316.909	4044394.384
24	505272.300	4044449.318
25	505260.629	4044503.702
26	505227.024	4044502.118
27	505174.491	4044540.814
28	505435.862	4044265.982
29	505481.718	4044290.491
30	505511.762	4044253.332
31	505549.711	4044273.888
32	505537.852	4044314.209
33	505552.874	4044312.628
34	505571.058	4044270.725
35	505529.155	4044228.822
36	505481.718	4044194.826

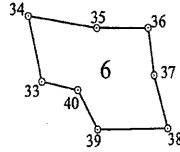
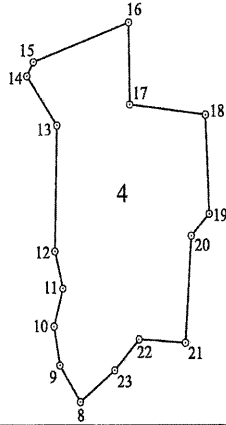
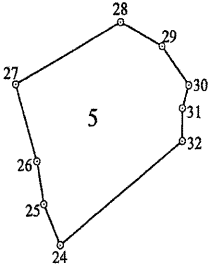
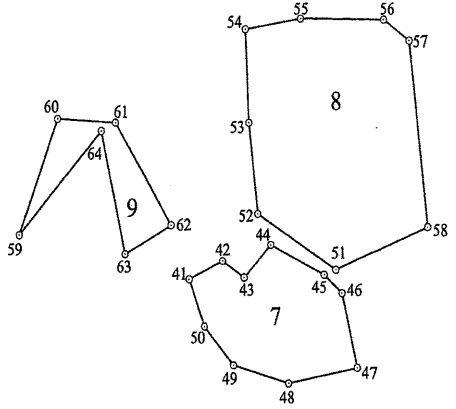


1/5000

# DURUM HARİTASI

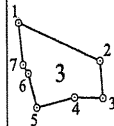
İLİ	:HATAY	İLÇESİ	:ARSUZ
ADA/PARSEL	:3, 4, 5, 6, 7, 8, 9	MAH/KÖY	:PİRİNÇLİK

Ada/Parsel	Yüzölçümü
3	3,491.35
4	33,843.84
5	18,717.86
6	8,387.90
7	12,443.70
8	29,752.97
9	5,757.56



ITRF-96 36/3 KOORDİNAT  
SİSTEMİNDE ÜRETİLMİŞTİR.

Nok	Y	X	Nok	Y	X	Nok	Y	X
1	506149.963	4044623.782	23	505947.307	4044827.692	45	506324.984	4045340.222
2	506228.959	4044592.151	24	505689.364	4045011.089	46	506342.006	4045324.772
3	506231.477	4044561.220	25	505673.730	4045045.532	47	506356.471	4045262.332
4	506203.898	4044561.853	26	505667.326	4045081.275	48	506290.021	4045249.553
5	506167.191	4044553.473	27	505647.316	4045145.943	49	506236.399	4045264.815
6	506159.260	4044581.755	28	505749.247	4045197.637	50	506208.104	4045297.325
7	506154.079	4044589.090	29	505789.450	4045177.619	51	506336.146	4045344.366
8	505914.076	4044801.416	30	505815.343	4045144.875	52	506260.377	4045391.102
9	505894.649	4044831.937	31	505809.167	4045125.624	53	506251.680	4045467.001
10	505889.099	4044864.334	32	505808.902	4045098.071	54	506248.517	4045544.462
11	505897.782	4044896.101	33	506144.788	4045103.475	55	506302.279	4045552.388
12	505890.180	4044926.982	34	506132.285	4045158.458	56	506381.341	4045534.995
13	505892.475	4045032.278	35	506197.987	4045148.239	57	506405.851	4045380.033
14	505863.760	4045073.449	36	506247.874	4045108.583	58	506423.244	4045371.867
15	505870.184	4045085.321	37	506253.688	4045108.583	59	506029.453	4045470.638
16	505961.896	4045118.527	38	506266.835	4045063.888	60	506067.023	4045467.223
17	505962.687	4045049.743	39	506198.550	4045063.153	61	506122.809	4045381.936
18	506036.214	4045041.047	40	506179.575	4045096.359	62	506176.318	4045357.826
19	506039.377	4044958.032	41	506193.498	4045336.842	63	506131.917	4045460.392
20	506021.983	4044939.847	42	506226.248	4045352.034	64	506109.147	4045460.392
21	506016.063	4044850.568	43	506246.873	4045338.203			
22	505970.947	4044853.605	44	506273.244	4045365.139			



1/5000



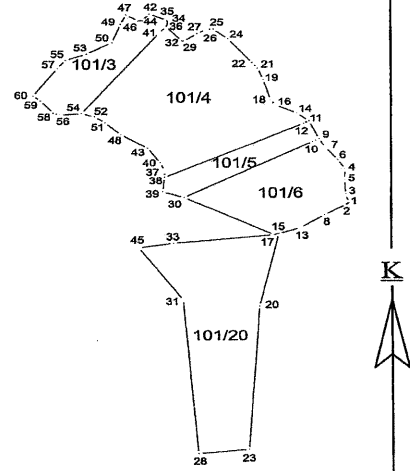
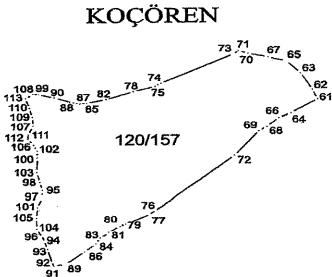
# DURUM HARİTASI

İLİ	: HATAY	İLÇESİ	: DEFNE	MAH/KÖY	: GÜNEYSÖĞÜT-KOÇÖREN		
ADA/PARSEL	: 101/3	101/4	101/5	101/6	101/20	120/157	
YÜZÖLÇÜM (m <sup>2</sup> )	: 2153.78	7460.48	1515.96	3556.74	6785.52	12840.47	
TOPLAM YÜZÖLÇÜM (m <sup>2</sup> )		: 37941.67					

ITRF-96\_36/3 KOORDİNAT SİSTEMİNDE ÜRETİLMİŞTİR.

Nokta No	Y	X
1	509748.277	4200281.563
2	509748.910	4200280.479
3	509748.412	4200287.842
4	509748.213	4200288.217
5	509748.238	4200288.587
6	509741.808	4200213.243
7	509748.828	4200222.138
8	509751.368	4200212.543
9	509722.224	4200238.237
10	509722.460	4200241.471
11	509722.451	4200238.665
12	509720.453	4200262.583
13	509741.568	4200247.190
14	509708.028	4200289.448
15	509704.296	4200283.677
16	509703.328	4200288.844
17	509703.388	4200288.850
18	509890.284	4200271.230
19	509908.816	4200267.231
20	509908.324	4200271.860
21	509908.227	4200283.284
22	509908.428	4200287.318
23	509879.373	4200281.200
24	509881.848	4200287.318
25	509868.875	4200287.288
26	509868.176	4200285.020
27	509861.824	4200286.498
28	509861.900	4200289.150
29	509862.927	4200285.410
30	509862.181	4200282.110
31	509862.746	4200289.334
32	509867.603	4200282.648
33	509864.951	4200282.604
34	509864.876	4200282.625
35	509864.876	4200282.625
36	509864.876	4200282.625
37	509864.876	4200282.625
38	509864.876	4200282.625
39	509864.876	4200282.625
40	509864.876	4200282.625
41	509864.876	4200282.625
42	509864.876	4200282.625
43	509864.876	4200282.625
44	509864.876	4200282.625
45	509864.876	4200282.625
46	509864.876	4200282.625
47	509864.876	4200282.625
48	509864.876	4200282.625
49	509864.876	4200282.625
50	509864.876	4200282.625
51	509864.876	4200282.625
52	509864.876	4200282.625
53	509864.876	4200282.625
54	509864.876	4200282.625
55	509864.876	4200282.625
56	509864.876	4200282.625
57	509864.876	4200282.625
58	509864.876	4200282.625
59	509864.876	4200282.625
60	509864.876	4200282.625

Nokta No	Y	X
61	509867.458	4200285.881
62	509867.904	4200287.901
63	509865.981	4200285.981
64	509865.981	4200285.981
65	509865.981	4200285.981
66	509865.981	4200285.981
67	509865.981	4200285.981
68	509865.981	4200285.981
69	509865.981	4200285.981
70	509865.981	4200285.981
71	509865.981	4200285.981
72	509865.981	4200285.981
73	509865.981	4200285.981
74	509865.981	4200285.981
75	509865.981	4200285.981
76	509865.981	4200285.981
77	509865.981	4200285.981
78	509865.981	4200285.981
79	509865.981	4200285.981
80	509865.981	4200285.981
81	509865.981	4200285.981
82	509865.981	4200285.981
83	509865.981	4200285.981
84	509865.981	4200285.981
85	509865.981	4200285.981
86	509865.981	4200285.981
87	509865.981	4200285.981
88	509865.981	4200285.981
89	509865.981	4200285.981
90	509865.981	4200285.981
91	509865.981	4200285.981
92	509865.981	4200285.981
93	509865.981	4200285.981
94	509865.981	4200285.981
95	509865.981	4200285.981
96	509865.981	4200285.981
97	509865.981	4200285.981
98	509865.981	4200285.981
99	509865.981	4200285.981
100	509865.981	4200285.981
101	509865.981	4200285.981
102	509865.981	4200285.981
103	509865.981	4200285.981
104	509865.981	4200285.981
105	509865.981	4200285.981
106	509865.981	4200285.981
107	509865.981	4200285.981
108	509865.981	4200285.981
109	509865.981	4200285.981
110	509865.981	4200285.981
111	509865.981	4200285.981
112	509865.981	4200285.981
113	509865.981	4200285.981

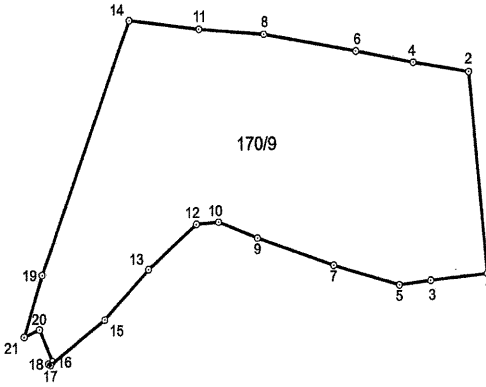


GÜNEYSÖĞÜT



# DURUM HARİTASI

İLİ	:HATAY	İLÇESİ	:DEFNE	MAH/KÖY	:BALIÖZ
ADA/PARSEL	:170/9				
YÜZÖLÇÜM (m <sup>2</sup> )	:3.628.72				



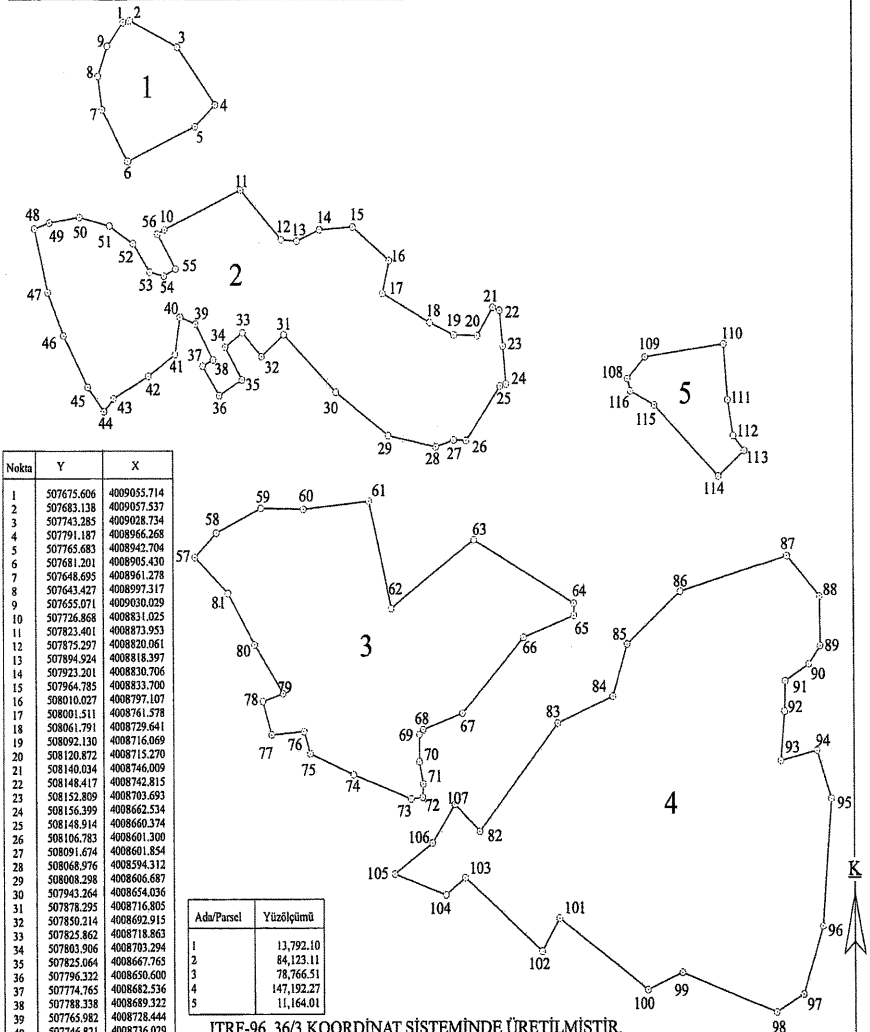
ITRF-96_36/3 KOORDİNAT SİSTEMİNDE ÜRETİLMİŞTİR.		
Nokta No	Y	X
1	508497.944	4008720.777
2	508494.133	4008758.953
3	508485.808	4008719.525
4	508482.333	4008760.761
5	508479.183	4008718.672
6	508470.208	4008762.935
7	508465.261	4008722.476
8	508450.543	4008766.199
9	508449.016	4008727.687
10	508440.693	4008730.740
11	508436.692	4008767.177
12	508435.946	4008730.336
13	508425.645	4008721.802
14	508421.714	4008768.877
15	508416.197	4008712.292
16	508404.971	4008704.402
17	508404.473	4008703.747
18	508404.091	4008704.007
19	508402.857	4008720.797
20	508402.239	4008710.476
21	508399.055	4008709.044





# DURUM HARİTASI

İLİ	:HATAY	İLÇESİ	:DEFNE	MAH/KÖY	:ORHANLI-BALLIÖZ
ADA/PARSEL	: 1, 2, 3, 4, 5				



Nokta	Y	X
1	507675.606	4009055.714
2	507683.138	4009097.537
3	507743.285	4009028.734
4	507791.187	4008966.268
5	507765.683	4008942.704
6	507681.201	4008905.430
7	507648.695	4008961.278
8	507643.427	4008977.317
9	507655.071	4009030.029
10	507726.808	4008831.025
11	507823.401	4008873.953
12	507875.297	4008820.061
13	507894.924	4008818.397
14	507923.201	4008830.706
15	507964.785	4008833.700
16	508010.027	4008797.107
17	508001.511	4008761.578
18	508061.791	4008729.641
19	508092.130	4008716.069
20	508120.872	4008715.270
21	508140.034	4008746.009
22	508148.417	4008742.815
23	508152.809	4008703.693
24	508156.399	4008662.534
25	508148.914	4008660.374
26	508106.783	4008601.300
27	508091.674	4008601.854
28	508068.976	4008594.312
29	508008.298	4008606.687
30	507943.264	4008654.036
31	507878.295	4008716.805
32	507850.214	4008692.915
33	507825.862	4008718.863
34	507803.906	4008703.294
35	507825.064	4008667.765
36	507796.322	4008630.600
37	507774.765	4008682.532
38	507788.338	4008689.322
39	507765.982	4008738.444
40	507746.821	4008736.029
41	507740.433	4008695.310
42	507706.501	4008671.757
43	507662.988	4008647.406
44	507650.613	4008633.434
45	507630.241	4008659.892
46	507599.884	4008716.053
47	507530.212	4008763.025
48	507563.622	4008832.245
49	507582.515	4008838.811
50	507619.875	4008844.611
51	507657.799	4008835.430
52	507687.340	4008816.268
53	507708.497	4008785.130
54	507726.062	4008709.739
55	507741.272	4008788.440
56	507718.029	4008826.309
57	507764.496	4008474.378
58	507791.799	4008900.915
59	507848.710	4008827.933

Ada/Parsel	Yüzölçümü
1	13,792.10
2	84,123.11
3	78,766.51
4	147,192.27
5	11,164.01

ITRF-96 36/3 KOORDINAT SİSTEMİNDE ÜRETİLMİŞTİR.

Nokta	Y	X	Nokta	Y	X	Nokta	Y	X
60	507902.171	4008526.783	76	507902.171	4008284.196	92	508505.303	4008304.891
61	507983.799	4008355.406	77	507861.356	4008280.747	93	508500.475	4008251.085
62	508011.392	4008418.137	78	507850.434	4008316.963	94	508453.313	4008262.122
63	508115.440	4008492.867	79	507875.992	4008352.629	95	508363.248	4008209.696
64	508240.757	4008423.310	80	507840.227	4008378.895	96	508552.211	4008071.042
65	508240.757	4008410.089	81	507806.507	4008435.000	97	508527.378	4007997.231
66	508177.303	4008386.283	82	508121.744	4008175.158	98	508493.576	4007977.916
67	508101.038	4008303.711	83	508219.611	4008292.451	99	508376.997	4008021.375
68	508051.749	4008285.863	84	508289.480	4008321.666	100	508332.848	4008002.750
69	508046.757	4008280.577	85	508308.015	4008378.702	101	508221.098	4008080.700
70	508046.757	4008251.061	86	508376.307	4008435.957	102	508199.023	4008044.829
71	508051.613	4008226.912	87	508368.733	4008474.587			
72	508051.057	4008212.340	88	508349.207	4008480.334			
73	508036.111	4008210.616	89	508350.042	4008376.274			
74	507963.680	4008237.059	90	508353.517	4008356.205			
75	507909.644	4008260.053	91	508306.121	4008337.915			

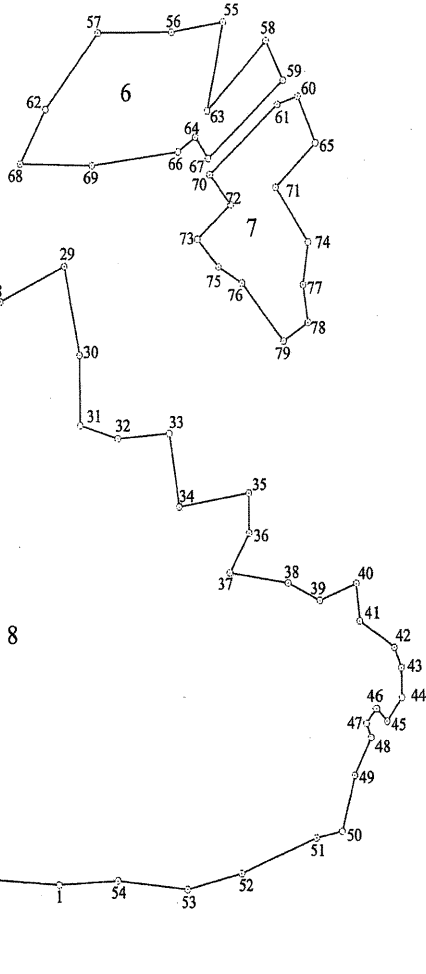
# DURUM HARİTASI

İLİ	:HATAY	İLÇESİ	:DEFNE
ADA/PARSEL	:6, 7, 8	MAH/KÖY	:HANCAĞIZ

ITRF-96\_36/3 KOORDİNAT SİSTEMİNDE ÜRETİLMİŞTİR.

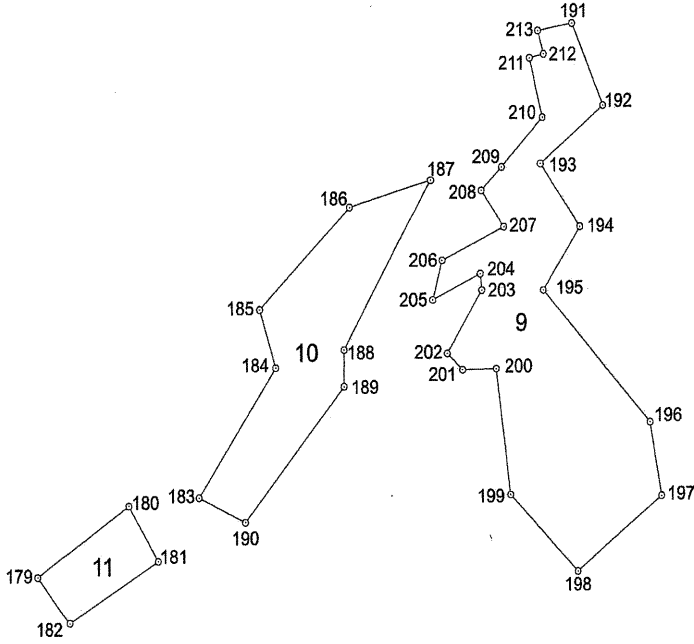
Nokta	Y	X	Nokta	Y	X
1	508358.742	4003004.910	41	508690.848	4003224.247
2	508274.167	4003010.977	42	508683.167	4003201.950
3	508166.652	4003004.028	43	508689.755	4003185.005
4	508123.372	4002976.233	44	508690.239	4003160.132
5	508086.725	4002953.598	45	508675.373	4003140.394
6	508062.391	4002948.089	46	508665.770	4003150.993
7	508053.733	4002988.812	47	508656.464	4003138.726
8	508049.002	4003046.344	48	508660.866	4003127.008
9	508065.176	4003065.307	49	508645.096	4003095.450
10	508094.759	4003149.847	50	508632.337	4003048.813
11	508116.245	4003246.002	51	508607.564	4003043.319
12	508081.532	4003255.373	52	508534.624	4003013.695
13	508045.309	4003251.018	53	508482.617	4003000.576
14	508018.302	4003256.549	54	508415.239	4003007.924
15	507986.721	4003285.223	55	508352.662	4003227.505
16	507988.255	4003304.151	56	508471.734	4003719.088
17	508011.232	4003325.518	57	508401.192	4003718.605
18	508018.999	4003360.782	58	508363.183	4003711.652
19	508064.740	4003381.604	59	508379.323	4003676.476
20	508094.008	4003414.678	60	508593.397	4003665.087
21	508099.697	4003468.486	61	508573.854	4003658.222
22	508119.348	4003466.082	62	508349.988	4003654.627
23	508139.002	4003498.499	63	508506.232	4003653.007
24	508148.469	4003523.773	64	508494.514	4003630.885
25	508232.434	4003530.590	65	508610.274	4003625.856
26	508258.985	4003502.196	66	508477.696	4003618.304
27	508274.482	4003474.946	67	508506.913	4003612.942
28	508365.895	4003492.896	68	508325.646	4003608.838
29	508367.580	4003522.527	69	508304.643	4003607.253
30	508381.973	4003447.607	70	508308.260	4003599.336
31	508382.333	4003388.644	71	508372.655	4003588.491
32	508418.004	4003377.466	72	508528.175	4003574.122
33	508467.763	4003381.793	73	508495.995	4003544.887
34	508477.146	4003320.073	74	508602.786	4003542.228
35	508544.222	4003331.081	75	508516.198	4003521.584
36	508544.306	4003298.137	76	508538.665	4003507.989
37	508525.613	4003264.830	77	508597.763	4003506.485
38	508581.790	4003256.228	78	508602.320	4003474.301
39	508612.315	4003241.513	79	508578.729	4003459.003
40	508647.696	4003255.657			

Ada/Parsel	Yüzölçümü
6	18,956.57
7	12,437.87
8	241,247.86



# DURUM HARİTASI

İLİ	:HATAY	İLÇESİ	:DEFNE
ADA/PARSEL	:9, 10, 11	MAH/KÖY	:HANCAĞIZ



ITRF-96\_36/3 KOORDİNAT SİSTEMİNDE ÜRETİLMİŞTİR.

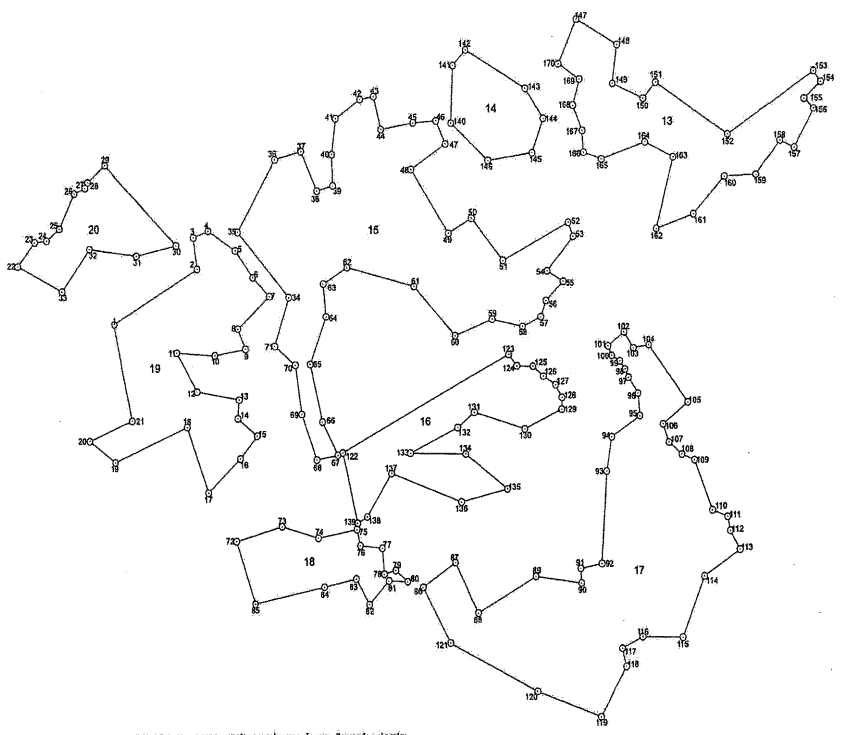
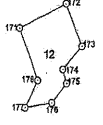
Nokta No	Y	X	Nokta No	Y	X
179	510115.228	4005844.500	180	510173.001	4005883.511
181	510191.455	4005853.216	182	510135.259	4005819.037
183	510217.296	4005846.328	184	510208.288	4005765.200
185	510255.262	4005792.484	186	510213.200	4005848.888
187	510285.328	4005835.873	188	510209.478	4005765.165
189	510301.332	4005744.825	190	510246.718	4005674.326
191	510453.490	4005950.188	192	510473.450	4005904.629
193	510423.208	4005672.830	194	510468.254	4005838.002
195	510434.914	4005802.842	196	510302.509	4005728.820
197	510200.323	4005888.020	198	510450.016	4005846.853
199	510413.556	4005861.689	200	510404.638	4005769.408
201	510383.377	4005759.394	202	510373.885	4005767.679
203	510296.784	4005802.915	204	510294.959	4005812.931
205	510264.942	4005797.537	206	510270.952	4005819.439
207	510400.910	4005820.029	208	510266.890	4005836.161
209	510408.525	4005821.105	210	510434.563	4005836.627
211	510426.339	4005891.100	212	510435.369	4005933.267
213	510431.610	4005945.125			

Ada/Parsel	Yüzölçümü
9	17544,94
10	8634,61
11	2308,36



# DURUM HARİTASI

İLİ	:HATAY	İLÇESİ	:DEFNE	MAH/KÖY	:HANCAĞIZ
ADA/PARSEL	: 12, 13, 14, 15, 16, 17, 18, 19, 20				
YÜZÖLÇÜM (m <sup>2</sup> )	: 279476.42				

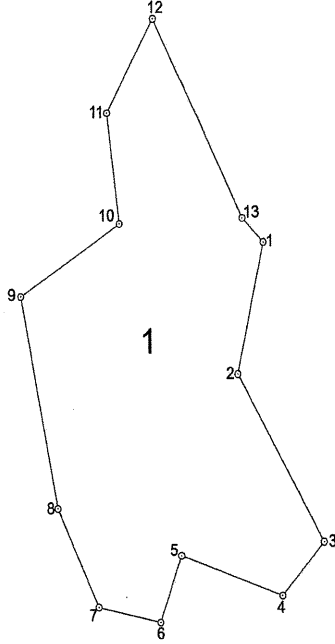


ITRF-96\_36/3 KOORDINAT SİSTEMİNDE ÜRETİLMİŞTİR.

İhtis. No	Y	X	Hata	Y	X	Hata	Y	X	Hata	Y	X	Hata	Ada	Parsel	Alan	Punta
1	506614.47	400046.19	3	50619.874	400031.841	3	50619.874	400031.841	3	50619.874	400031.841	3	19		34746.494	
2	50619.874	400046.19	3	50619.874	400031.841	3	50619.874	400031.841	3	50619.874	400031.841	3	20		14163.339	
3	50619.874	400046.19	3	50619.874	400031.841	3	50619.874	400031.841	3	50619.874	400031.841	3	15		89719.859	
4	50619.874	400046.19	3	50619.874	400031.841	3	50619.874	400031.841	3	50619.874	400031.841	3	18		17027.470	
5	50619.874	400046.19	3	50619.874	400031.841	3	50619.874	400031.841	3	50619.874	400031.841	3	17		71962.913	
6	50619.874	400046.19	3	50619.874	400031.841	3	50619.874	400031.841	3	50619.874	400031.841	3	16		40628.884	
7	50619.874	400046.19	3	50619.874	400031.841	3	50619.874	400031.841	3	50619.874	400031.841	3	14		11026.225	
8	50619.874	400046.19	3	50619.874	400031.841	3	50619.874	400031.841	3	50619.874	400031.841	3	13		21534.225	
9	50619.874	400046.19	3	50619.874	400031.841	3	50619.874	400031.841	3	50619.874	400031.841	3	12		6191.020	
10	50619.874	400046.19	3	50619.874	400031.841	3	50619.874	400031.841	3	50619.874	400031.841	3				
11	50619.874	400046.19	3	50619.874	400031.841	3	50619.874	400031.841	3	50619.874	400031.841	3				
12	50619.874	400046.19	3	50619.874	400031.841	3	50619.874	400031.841	3	50619.874	400031.841	3				
13	50619.874	400046.19	3	50619.874	400031.841	3	50619.874	400031.841	3	50619.874	400031.841	3				
14	50619.874	400046.19	3	50619.874	400031.841	3	50619.874	400031.841	3	50619.874	400031.841	3				
15	50619.874	400046.19	3	50619.874	400031.841	3	50619.874	400031.841	3	50619.874	400031.841	3				
16	50619.874	400046.19	3	50619.874	400031.841	3	50619.874	400031.841	3	50619.874	400031.841	3				
17	50619.874	400046.19	3	50619.874	400031.841	3	50619.874	400031.841	3	50619.874	400031.841	3				
18	50619.874	400046.19	3	50619.874	400031.841	3	50619.874	400031.841	3	50619.874	400031.841	3				
19	50619.874	400046.19	3	50619.874	400031.841	3	50619.874	400031.841	3	50619.874	400031.841	3				
20	50619.874	400046.19	3	50619.874	400031.841	3	50619.874	400031.841	3	50619.874	400031.841	3				

### DURUM HARİTASI

İLİ :HATAY	İLÇESİ :KIRIKHAN	MAH/KÖY :KURLUSOĞUKSU
ADA/PARSEL :1		



ITRF-96\_36/3 KOORDİNAT SİSTEMİNDE ÜRETİLMİŞTİR.

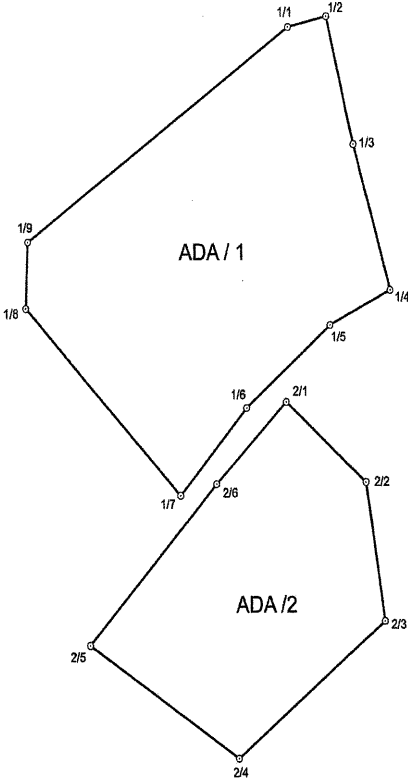
Nokta No	Y	X	Nokta No	Y	X
6/1	530451.24	4042117.21	6/2	530421.85	4041984.01
6/3	530520.05	4041814.07	6/4	530472.04	4041758.77
6/5	530357.56	4041800.24	6/6	530334.00	4041732.81
6/7	530262.45	4041747.99	6/8	530215.92	4041848.07
6/9	530174.63	4042062.24	6/10	530287.46	4042135.66
6/11	530272.97	4042247.24	6/12	530325.97	4042341.76
6/13	530427.18	4042141.50			

Ada	Parsel	Alan
1		110905.11



# DURUM HARİTASI

İLİ	:HATAY	İLÇESİ	:BELEN	MAH/KÖY	:HALİLBEY
ADA/PARSEL	:ADA / 1-2				



Ada	Parsel	Alan	Pafta
ADA/1		8155.38	
ADA/2		4930.33	



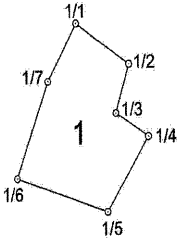
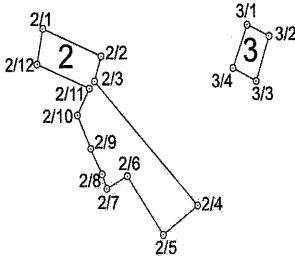
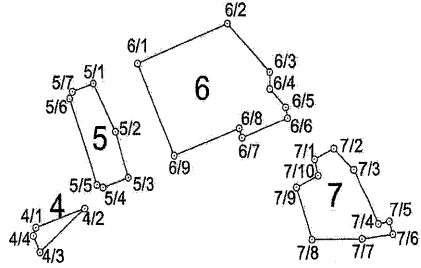
**KROKİ**

ITRF-96\_36/3 Koordinat Sisteminde Üretilmiştir.

Nokta No	Y	X	Nokta No	Y	X
1/2	519632.27	4040571.50	1/1	519620.06	4040566.68
1/4	519652.20	4040497.38	1/3	519640.79	4040536.93
1/6	519606.43	4040465.58	1/5	519633.15	4040487.93
1/8	519536.33	4040492.84	1/7	519595.31	4040441.78
2/1	519619.04	4040467.17	1/9	519537.07	4040510.65
2/3	519549.95	4040407.43	2/2	519644.28	4040445.23
2/5	519556.23	4040401.20	2/4	519603.32	4040370.45
			2/6	519596.78	4040444.69

# DURUM HARİTASI

İLİ	:HATAY	İLÇESİ	:İSKENDERUN
MAH/KÖY	:CEBIKE		
ADA/PARSEL	:ALAN / 1-2-3-4-5-6-7		



Ada	Parsel	Alan	Pafta
ALAN	7	7274.19	
	6	17780.07	
	5	4593.57	
	4	1019.01	
	3	1731.74	
	2	13202.30	
	1	21237.35	

Nokta No	Y	X	Nokta No	Y	X	Nokta No	Y	X
1/2	516684.96	4045527.14	1/3	516867.91	4045472.12	1/1	516614.38	4045572.94
1/5	516635.29	4045341.05	1/6	516535.94	4045398.35	1/4	516710.34	4045445.85
2/1	516655.62	4045867.74	2/2	516735.80	4045836.34	2/9	516727.08	4045507.43
2/4	516692.74	4045867.29	2/5	516816.96	4045634.45	2/6	516789.88	4045700.95
2/7	516742.82	4045686.65	2/6	516735.55	4045703.32	2/9	516721.59	4045732.09
2/10	516704.26	4045769.55	2/11	516720.02	4045759.66	2/12	516651.06	4045827.57
3/1	516630.89	4045870.81	3/2	516659.95	4045558.09	3/3	516642.59	4045807.38
3/4	516611.96	4045822.19	4/1	517055.86	4045984.86	4/2	517123.91	4046005.97
4/3	517071.94	4045556.88	4/4	517062.72	4045975.51	5/1	517417.85	4046146.34
5/2	517170.77	4046029.97	5/3	517187.34	4045949.44	5/4	517154.06	4046029.36
5/5	517146.28	4046032.52	5/6	517111.56	4046129.48	5/7	517115.02	4046137.16
6/1	517200.34	4046169.51	6/2	517322.03	4046212.45	6/3	517376.93	4046157.74
6/4	517378.85	4046138.79	6/5	517399.93	4046117.33	6/6	517462.28	4046105.72
6/7	517341.52	4046109.21	6/8	517337.64	4046054.80	6/9	517249.72	4046064.70
7/1	517437.37	4046059.36	7/2	517462.92	4046071.22	7/3	517487.25	4046041.41
7/4	517518.17	4045986.63	7/5	517533.29	4045989.44	7/6	517537.92	4045974.93
7/7	517497.47	4045969.73	7/8	517433.19	4045969.03	7/9	517413.35	4046027.84
7/16	517442.02	4046040.90						

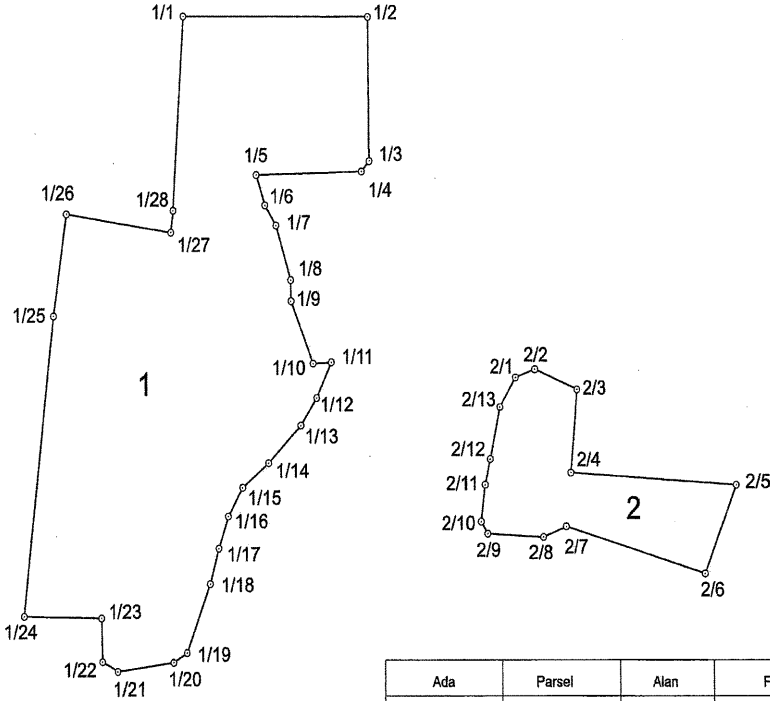
KROKİ



# DURUM HARİTASI

İLİ : OSMANIYE İLÇESİ : MERKEZ MAH/KÖY : AKYAR

ADA/PARSEL : 1 - 2



Ada	Parsel	Alan	Pafta
1		40875.54	
2		7653.24	

ITRF-96\_36/3 Koordinat Sisteminde Üretilmiştir.

Nokta No	Y	X	Nokta No	Y	X
1/1	516643.89	4103714.14	1/2	516756.40	4103713.89
1/3	516757.43	4103638.48	1/4	516752.84	4103633.03
1/5	516688.72	4103631.19	1/6	516694.09	4103615.31
1/7	516700.78	4103604.69	1/8	516709.78	4103576.14
1/9	516709.95	4103566.04	1/10	516723.17	4103532.18
1/11	516734.23	4103532.83	1/12	516725.36	4103514.10
1/13	516715.75	4103499.65	1/14	516896.18	4103479.87
1/15	516680.43	4103466.90	1/16	516871.61	4103451.74
1/17	516665.72	4103434.85	1/18	516660.37	4103416.06
1/19	516646.21	4103379.78	1/20	516637.95	4103374.65
1/21	516604.11	4103369.95	1/22	516594.26	4103375.03
1/23	516593.71	4103398.14	1/24	516546.72	4103399.01
1/25	516564.59	4103657.06	1/26	516572.38	4103610.73
1/27	516636.40	4103601.01	1/28	516637.83	4103612.47
2/1	516846.95	4103524.76	2/2	516858.44	4103529.13
2/3	516883.93	4103518.45	2/4	516880.11	4103474.79
2/5	516982.16	4103468.22	2/6	516963.03	4103421.47
2/7	516877.36	4103446.38	2/8	516863.53	4103440.81
2/9	516829.91	4103442.53	2/10	516826.03	4103446.98
2/11	516828.34	4103468.39	2/12	516831.41	4103481.87
2/13	516837.37	4103509.25			



**KROKİ**



# DURUM HARİTASI

İLİ :OSMANİYE

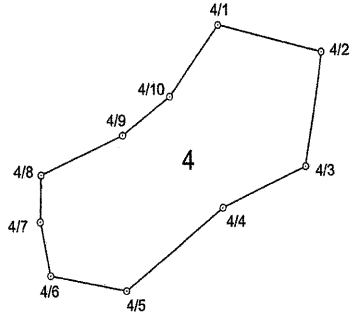
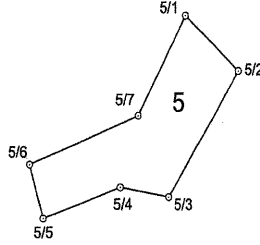
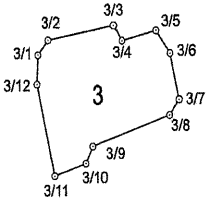
İLÇESİ

:MERKEZ

MAH/KÖY

:AKYAR

ADA/PARSEL :3-4-5



ITRF-96 \_ 36/3 Koordinat Sisteminde Üretilmiştir.

Nokta No	Y	X
3/1	517156.53	4103659.11
3/2	517160.41	4103663.92
3/3	517185.44	4103666.76
3/4	517188.56	4103663.75
3/5	517201.38	4103667.08
3/6	517206.60	4103659.66
3/7	517210.02	4103644.61
3/8	517206.42	4103639.50
3/9	517177.42	4103629.41
3/10	517174.85	4103623.85
3/11	517162.92	4103619.71
3/12	517158.20	4103649.58
4/1	517515.70	4103699.97
4/2	517586.59	4103683.36
4/3	517576.20	4103613.04
4/4	517518.82	4103787.71
4/5	517449.23	4103736.71
4/6	517395.53	4103746.07
4/7	517388.33	4103779.21
4/8	517389.02	4103808.05
4/9	517446.82	4103832.32
4/10	517480.58	4103856.19
5/1	517478.06	4103977.48
5/2	517516.10	4103943.50
5/3	517465.81	4103866.76
5/4	517431.38	4103872.82
5/5	517377.76	4103854.04
5/6	517368.45	4103866.99
5/7	517444.14	4103916.50

Ada	Parsel	Alan	Pafta
5		7044.59	
4		17425.20	
3		1760.00	

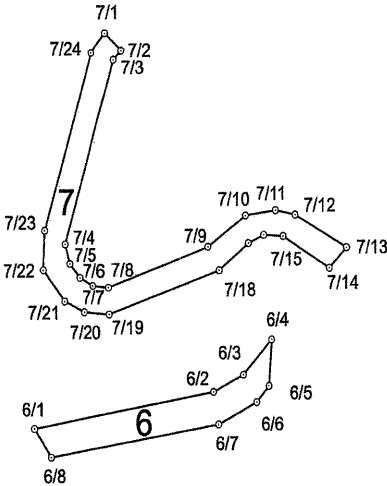
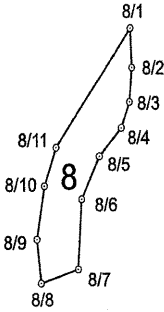
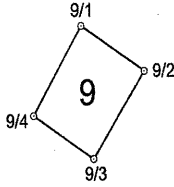


KROKİ

# DURUM HARİTASI

İLİ	:OSMANIYE	İLÇESİ	:MERKEZ
ADA/PARSEL	: 6-7-8-9	MAH/KÖY	:AKYAR

ITRF-96 \_ 36/3 Koordinat Sisteminde Üretilmiştir.



Nokta No	Y	X
6/1	516875.77	4105688.72
6/2	516975.69	4105706.14
6/3	516992.36	4105714.39
6/4	517008.53	4105731.33
6/5	517006.80	4105708.95
6/6	516999.73	4105701.19
6/7	516978.41	4105690.52
6/8	516884.85	4105674.93
7/1	516916.46	4105879.27
7/2	516925.46	4105870.83
7/3	516921.18	4105866.41
7/4	516893.51	4105777.50
7/5	516896.13	4105768.01
7/6	516901.78	4105761.21
7/7	516909.14	4105757.30
7/8	516917.70	4105756.52
7/9	516973.06	4105775.96
7/10	516993.97	4105791.05
7/11	517011.02	4105793.54
7/12	517021.96	4105791.36
7/13	517050.45	4105775.52
7/14	517040.78	4105765.59
7/15	517015.18	4105781.08
7/16	517004.29	4105781.74
7/17	516995.62	4105777.74
7/18	516979.31	4105764.67
7/19	516918.08	4105743.69
7/20	516904.08	4105744.73
7/21	516893.06	4105749.95
7/22	516881.17	4105765.01
7/23	516882.12	4105784.08
7/24	516908.83	4105869.84
8/1	517123.49	4105992.44
8/2	517124.39	4105973.34
8/3	517123.00	4105956.81
8/4	517118.30	4105944.31
8/5	517105.90	4105930.54
8/6	517096.10	4105909.92
8/7	517094.09	4105875.98
8/8	517073.25	4105869.14
8/9	517071.04	4105890.44
8/10	517075.22	4105916.19
8/11	517081.82	4105934.79
9/1	517181.74	4106167.83
9/2	517217.33	4106146.16
9/3	517188.77	4106103.94
9/4	517155.28	4106124.59

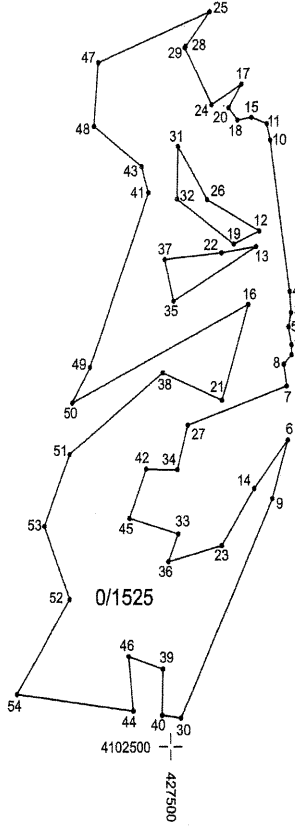


1/2000

Ada	Parsel	Alan	Pafta
9		2057.69	
8		2547.58	
7		3686.39	
6		2082.58	

İL	: ADANA
İLÇESİ	: ÇUKUROVA
MAHALLESİ	: ŞAMBAYADI
ADA/PARSEL	: 0/1525
KOOR. SİS.	: ITRF96
DĞ/DOM	: 3/36
ALANI	: 88.874,65 m <sup>2</sup>

## ORMAN ALANI HARİTASI



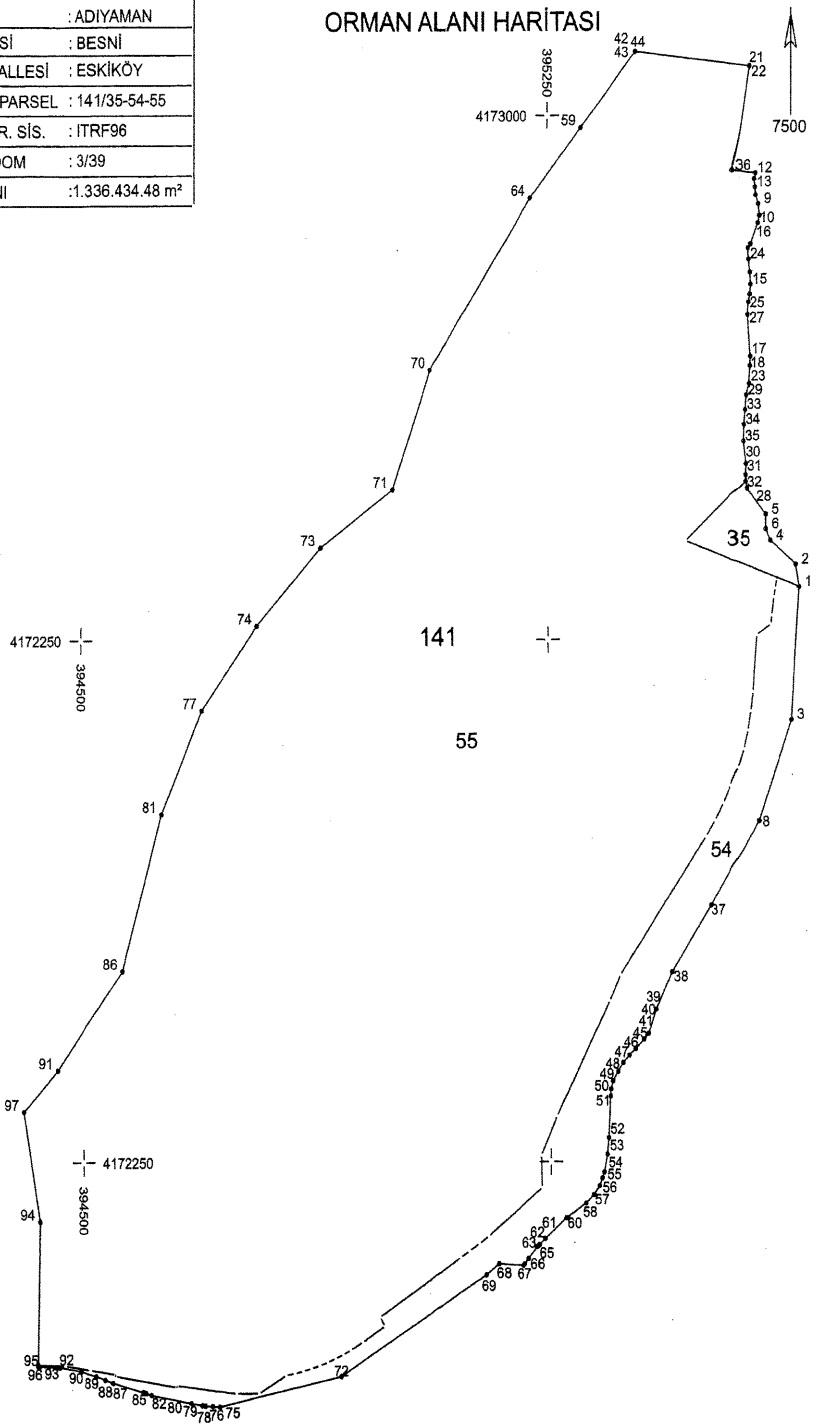
Nokta No	Y	X
1	427633.80	4102875.43
2	427633.80	4102866.26
3	427633.34	4102905.69
4	427631.96	4102925.41
5	427630.59	4102892.40
6	427629.38	4102785.90
7	427628.61	4102836.76
8	427625.55	4102857.13
9	427612.40	4102731.16
10	427611.44	4103067.11
11	427607.55	4103082.28
12	427598.97	4102982.18
13	427595.55	4102967.69
14	427592.51	4102740.76
15	427590.84	4103088.47
16	427586.97	4102913.64
17	427580.01	4103119.48
18	427575.49	4103085.74
19	427570.97	4102970.14
20	427565.71	4103097.48
21	427557.86	4102823.57
22	427557.74	4102962.04
23	427556.81	4102687.62
24	427547.62	4103100.29
25	427545.48	4103186.89
26	427542.45	4103011.72
27	427520.36	4102800.28
28	427519.22	4103154.57
29	427518.37	4103153.52
30	427511.49	4102526.68
31	427511.01	4103061.47
32	427509.77	4103012.27
33	427509.46	4102698.35
34	427508.98	4102758.51
35	427505.64	4102916.84
36	427498.54	4102672.49
37	427495.98	4102955.93
38	427493.57	4102849.46
39	427492.07	4102572.46
40	427490.98	4102529.22
41	427478.85	4103018.29
42	427475.28	4102759.12
43	427471.40	4103042.60
44	427459.60	4102533.12
45	427456.46	4102713.13
46	427454.92	4102584.03
47	427424.02	4103139.70
48	427419.52	4103080.42
49	427414.44	4102854.73
50	427395.28	4102821.40
51	427391.82	4102773.05
52	427391.03	4102637.64
53	427363.48	4102705.74
54	427332.77	4102548.88

4103000  
428000

4102500  
428000

İLİ	: ADIYAMAN
İLÇESİ	: BESNİ
MAHALLESİ	: ESKİKÖY
ADA/PARSEL	: 141/35-54-55
KOOR. SİS.	: ITRF96
DG/DOM	: 3/39
ALANI	: 1.336.434.48 m <sup>2</sup>

## ORMAN ALANI HARİTASI



Koordinat Özet Çizelgesi Ektedir.

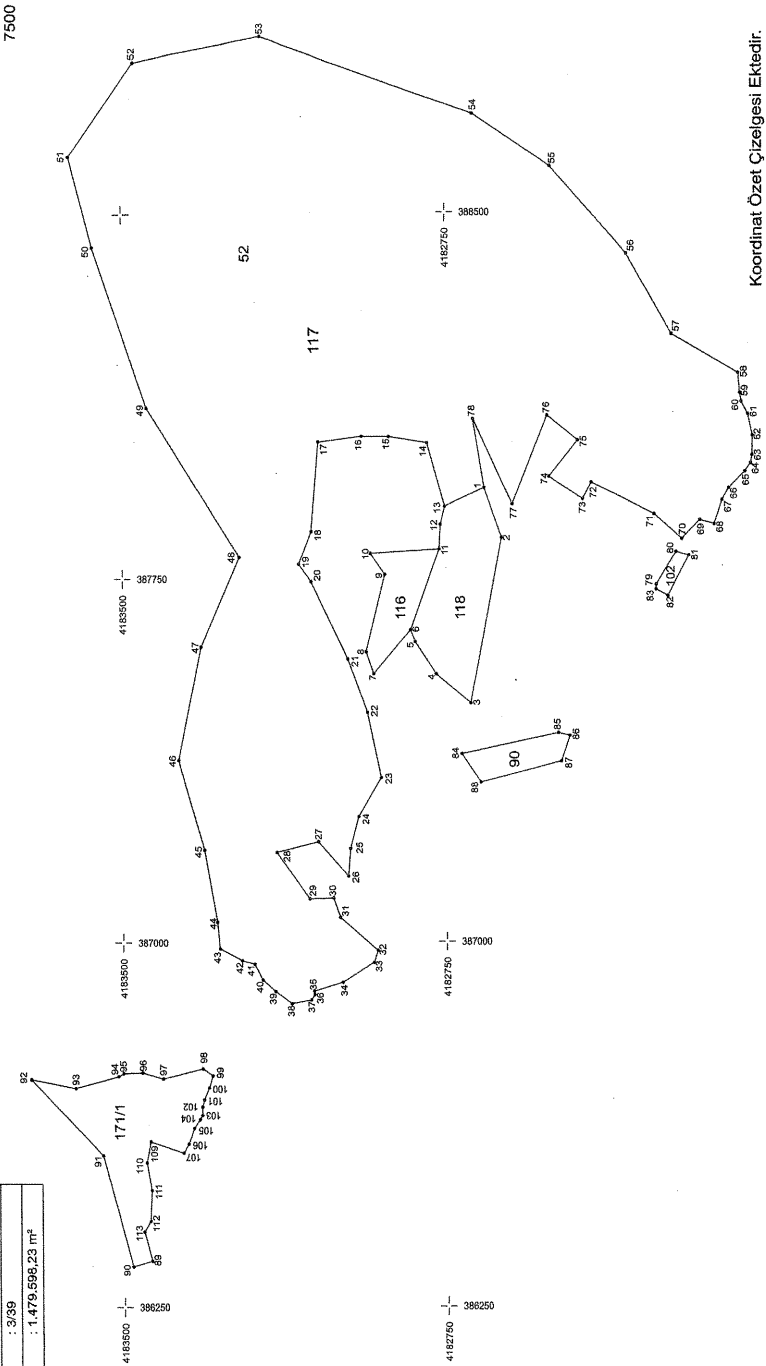
İL	: ADIYAMAN
İLÇESİ	: BESNİ
MAHALLESİ	: ESKİKÖY
ADA/PARSEL	: 141/35-54-55
KOOR. SIS.	: ITRF96
DG/DOM	: 3/39

## KOORDİNAT ÖZET ÇİZELGESİ

Nokta No	Y	X	Nokta No	Y	X
1	395649.05	4172326.20	2	395643.84	4172358.11
3	395636.36	4172133.85	4	395604.01	4172392.48
5	395596.98	4172429.97	6	395596.98	4172408.88
7	395587.03	4172857.62	8	395585.49	4171987.75
9	395585.28	4172874.05	10	395584.68	4172846.84
11	395581.23	4172887.01	12	395580.83	4172917.83
13	395580.06	4172897.94	14	395578.80	4172909.68
15	395572.99	4172759.26	16	395572.97	4172816.85
17	395572.80	4172656.16	18	395572.21	4172642.88
19	395572.03	4172776.55	20	395571.82	4172745.20
21	395571.03	4173070.36	22	395570.79	4173069.85
23	395570.65	4172617.49	24	395569.69	4172796.29
25	395569.48	4172733.87	26	395568.75	4172811.23
27	395568.31	4172715.91	28	395567.35	4172466.91
29	395565.96	4172600.70	30	395565.45	4172502.35
31	395565.05	4172486.33	32	395565.05	4172476.96
33	395564.27	4172580.06	34	395562.32	4172558.58
35	395561.54	4172534.76	36	395547.16	4172921.36
37	395509.83	4171866.44	38	395447.21	4171771.22
39	395421.61	4171717.65	40	395408.73	4171683.19
41	395401.17	4171674.98	42	395391.40	4173090.38
43	395391.37	4173090.35	44	395391.36	4173090.35
45	395387.58	4171660.96	46	395377.82	4171652.04
47	395367.62	4171641.43	48	395359.13	4171628.69
49	395350.21	4171615.10	50	395346.81	4171603.63
51	395345.81	4171593.60	52	395342.50	4171534.04
53	395339.98	4171510.64	54	395334.71	4171485.00
55	395331.51	4171476.42	56	395327.26	4171465.46
57	395318.26	4171452.86	58	395305.20	4171440.69
59	395303.29	4172982.82	60	395274.07	4171420.00
61	395299.28	4171390.47	62	395230.08	4171381.60
63	395226.90	4171378.79	64	395222.73	4172882.81
65	395212.50	4171361.86	66	395206.32	4171354.34
67	395204.38	4171352.05	68	395165.29	4171354.42
69	395144.47	4171338.81	70	395062.25	4172637.40
71	395001.10	4172465.88	72	394910.30	4171194.83
73	394884.46	4172382.57	74	394783.25	4172270.30
75	394715.59	4171151.77	76	394704.11	4171152.48
77	394694.67	4172148.49	78	394692.96	4171153.30
79	394687.38	4171154.01	80	394669.77	4171156.80
81	394628.22	4171999.00	82	394605.50	4171168.72
83	394596.86	4171171.35	84	394593.82	4171172.36
85	394591.78	4171172.82	86	394563.63	4171773.84
87	394543.07	4171186.17	88	394531.07	4171190.50
89	394517.13	4171195.57	90	394492.22	4171202.48
91	394468.43	4171631.72	92	394457.41	4171208.48
93	394451.14	4171208.64	94	394427.66	4171416.01
95	394422.47	4171211.97	96	394422.47	4171209.91
97	394403.75	4171572.81			

# ORMAN ALANI HARİTASI

İLİ	: ADIYAMAN
İLÇESİ	: GOLBAŞI
MAHALLESİ	: YUKARI ÇÖPLÜ
ADA/PARSEL	: 1171,52,90,102,116,118-171/1
KOOR. SIS.	: İTRF96
DG/DOM	: 3/39
ALANI	: 1.479,596,23 m <sup>2</sup>



Koordinat Özet Çizelgesi Ektedir.

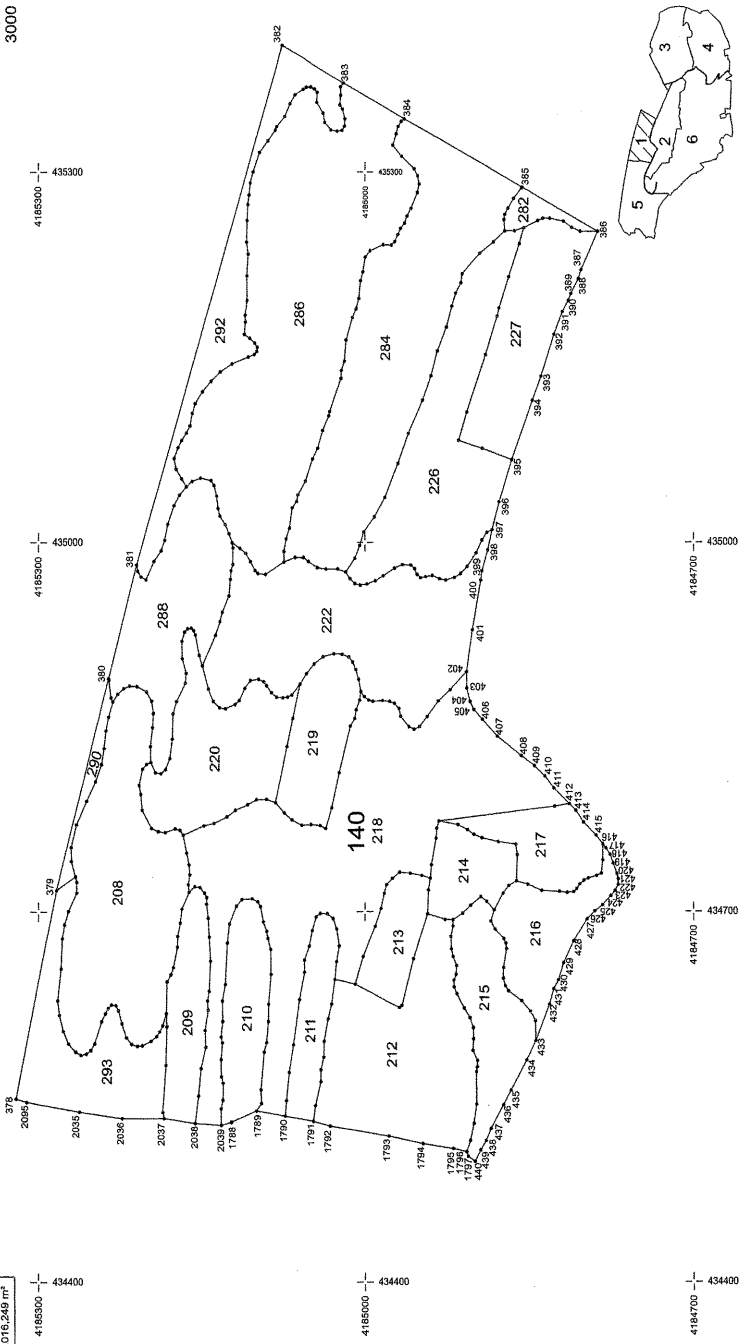
# KOORDİNAT ÖZET ÇİZELGESİ

İLİ	: ADIYAMAN
İLÇESİ	: GÖLBAŞI
MAHALLESİ	: YUKARI ÇÖPLÜ
ADA/PARSEL	: 117/1,52,90,102,116,118, 171/1
KOOR. SİS.	: ITRF96
DG/DOM	: 3/39

Nokta No	Y	X	Nokta No	Y	X
1	387933.37	4182660.71	2	387831.72	4182621.15
3	387489.86	4182693.60	4	387550.28	4182772.75
5	387616.81	4182820.85	6	387642.01	4182830.92
7	387551.36	4182917.42	8	387596.60	4182935.46
9	387755.84	4182890.67	10	387800.32	4182924.26
11	387808.48	4182765.18	12	387859.07	4182761.88
13	387895.55	4182751.78	14	388026.26	4182791.89
15	388039.65	4182880.25	16	388040.64	4182944.27
17	388029.24	4183045.47	18	387845.43	4183062.81
19	387778.60	4183092.24	20	387741.99	4183063.26
21	387582.01	4182978.70	22	387472.20	4182932.51
23	387338.14	4182900.35	24	387257.31	4182954.02
25	387191.63	4182973.57	26	387134.58	4182978.46
27	387205.27	4183048.06	28	387184.26	4183144.52
29	387088.47	4183068.60	30	387090.25	4183013.36
31	387050.19	4182997.85	32	386982.09	4182909.87
33	386957.61	4182918.65	34	386916.95	4182992.44
35	386898.70	4183058.68	36	386891.47	4183057.59
37	386880.65	4183065.75	38	386873.30	4183110.53
39	386898.11	4183148.39	40	386922.36	4183178.16
41	386954.54	4183196.77	42	386962.18	4183225.41
43	386986.80	4183276.49	44	387041.70	4183282.20
45	387190.07	4183311.85	46	387376.08	4183370.79
47	387608.78	4183318.21	48	387794.39	4183229.31
49	388102.51	4183442.35	50	388433.36	4183566.85
51	388621.01	4183619.58	52	388811.79	4183471.14
53	388860.92	4183178.18	54	388702.47	4182685.51
55	388593.70	4182507.19	56	388411.67	4182332.54
57	388245.99	4182228.65	58	388165.77	4182076.31
59	388125.25	4182072.14	60	388107.08	4182068.74
61	388080.95	4182053.59	62	388036.64	4182042.99
63	387996.13	4182044.12	64	387980.22	4182047.91
65	387963.18	4182061.54	66	387929.48	4182099.03
67	387904.87	4182114.56	68	387856.23	4182132.62
69	387864.44	4182165.82	70	387826.87	4182206.79
71	387877.58	4182270.45	72	387942.48	4182414.21
73	387908.52	4182433.50	74	387954.94	4182510.80
75	388029.21	4182444.69	76	388081.21	4182514.79
77	387899.05	4182595.92	78	388075.39	4182686.13
79	387732.12	4182265.54	80	387799.93	4182219.85
81	387792.27	4182190.67	82	387708.92	4182238.79
83	387722.59	4182266.07	84	387386.32	4182714.04
85	387428.00	4182491.58	86	387422.31	4182465.24
87	387370.13	4182484.59	88	387327.35	4182670.37
89	386344.27	4183435.69	90	386333.04	4183479.92
91	386561.54	4183548.05	92	386718.98	4183712.14
93	386700.06	4183610.82	94	386724.04	4183512.48
95	386730.10	4183501.05	96	386731.55	4183457.06
97	386719.01	4183409.13	98	386739.49	4183317.47
99	386724.95	4183294.37	100	386700.23	4183302.71
101	386675.89	4183314.52	102	386661.05	4183318.61
103	386643.27	4183318.90	104	386634.58	4183324.37
105	386616.96	4183337.63	106	386584.75	4183350.10
107	386566.40	4183362.10	108	386566.39	4183362.12
109	386589.09	4183438.31	110	386545.92	4183447.82
111	386489.07	4183436.15	112	386425.71	4183439.41
113	386404.68	4183453.72			

# ORMAN ALANI HARİTASI-1

İL :	ADYAMAN
İLÇESİ :	MERKEZ
MAHALLESİ :	İNÇERE
ADA/PARSEL :	MUHTELİF
KOOR. SIS. :	ITRF96
DİĞİDİM :	3039
ALAN :	305.076,249 m <sup>2</sup>



Koordinat Özet Çizelgesi Ektedir.



İLİ	: ADIYAMAN
İLÇESİ	: MERKEZ
MAHALLESİ	: İNDERE
ADA/PARSEL	: MUHTELİF
KOOR. SİS.	: ITRF96
DG/DOM	: 3/39

## KOORDİNAT ÖZET ÇİZELGESİ 1

NoktaNo	Y	X	NoktaNo	Y	X
378	434548.93	4185320.53	379	434717.62	4185283.73
380	434889.51	4185236.07	381	434982.00	4185210.21
382	435401.72	4185077.06	383	435372.22	4185020.14
384	435342.92	4184963.62	385	435287.26	4184856.23
386	435251.49	4184787.21	387	435220.52	4184802.24
388	435213.37	4184804.78	389	435201.08	4184811.50
390	435195.69	4184813.88	391	435186.55	4184819.13
392	435168.09	4184826.92	393	435134.31	4184838.84
394	435114.73	4184846.87	395	435066.94	4184865.45
396	435032.56	4184877.25	397	435009.77	4184883.80
398	434993.80	4184887.81	399	434976.98	4184893.07
400	434969.20	4184894.16	401	434929.17	4184901.52
402	434895.10	4184906.77	403	434883.73	4184906.54
404	434870.39	4184903.56	405	434863.96	4184900.30
406	434856.04	4184892.82	407	434842.24	4184878.95
408	434826.56	4184857.08	409	434819.37	4184844.97
410	434810.22	4184835.32	411	434800.38	4184826.86
412	434787.79	4184812.83	413	434782.49	4184806.77
414	434773.15	4184799.87	415	434762.76	4184788.54
416	434755.92	4184782.42	417	434752.34	4184779.43
418	434746.92	4184775.69	419	434739.90	4184772.83
420	434731.53	4184769.51	421	434727.03	4184768.33
422	434722.28	4184768.37	423	434717.19	4184771.15
424	434713.04	4184775.01	425	434705.53	4184782.64
426	434700.44	4184789.60	427	434693.87	4184796.74
428	434675.74	4184809.12	429	434658.03	4184818.19
430	434644.43	4184822.81	431	434637.11	4184827.26
432	434624.81	4184831.18	433	434595.69	4184843.86
434	434579.88	4184852.28	435	434555.48	4184866.45
436	434543.66	4184873.48	437	434524.48	4184884.79
438	434514.34	4184889.43	439	434506.88	4184894.42
440	434497.44	4184899.43	1788	434529.85	4185123.45
1789	434538.83	4185100.38	1790	434534.63	4185073.81
1791	434530.48	4185047.66	1792	434526.72	4185032.33
1793	434518.18	4184977.77	1794	434511.96	4184946.68
1795	434508.06	4184919.08	1796	434505.47	4184906.82
1797	434501.53	4184905.42	2035	434537.92	4185262.87
2036	434532.69	4185223.55	2037	434532.69	4185185.19
2038	434529.06	4185156.60	2039	434527.42	4185132.76
2095	434546.12	4185310.81	2105	434628.15	4185282.61
2109	434616.28	4185281.03	2112	434653.52	4185279.46
2114	434677.93	4185278.37	2115	434603.32	4185277.34
2120	434669.53	4185276.26	2119	434700.46	4185272.88
2126	434593.39	4185272.68	2122	434753.20	4185270.09
2123	434741.60	4185269.63	2125	434728.98	4185266.26
2128	434586.85	4185266.20	2127	434771.34	4185265.30
2128	434715.55	4185265.26	2129	434724.53	4185265.11
2134	434584.37	4185261.29	2148	434685.34	4185256.43
2149	434790.26	4185256.14	2154	434588.18	4185252.27
2157	434593.45	4185248.82	2158	434805.96	4185248.03
2160	434611.37	4185242.46	2161	434819.91	4185242.36
2162	434832.64	4185240.01	2163	434617.70	4185239.02
2164	434846.94	4185238.35	2165	434621.79	4185236.46
2166	434858.02	4185236.08	2168	434888.30	4185235.82
2169	434873.75	4185233.75	2170	434624.76	4185233.38
2171	434870.46	4185231.95	2172	434624.09	4185229.32
2173	434876.86	4185227.50	2174	434620.07	4185227.02
2175	434869.80	4185223.75	2176	434881.40	4185222.05
2177	434598.29	4185219.63	2178	434883.46	4185216.60
2179	434592.97	4185214.97	2181	434883.04	4185209.94
2182	434591.33	4185209.40	2183	434977.04	4185209.26
2184	434803.18	4185207.92	2185	434795.97	4185206.40
2186	434972.28	4185205.99	2187	434783.14	4185205.13
2188	434591.89	4185204.95	2189	434816.08	4185204.71
2190	434969.84	4185201.51	2191	434878.80	4185201.04
2192	434820.02	4185200.89	2193	434834.17	4185197.40
2194	434821.41	4185197.14	2195	434595.38	4185196.99
2196	434768.54	4185196.53	2197	434870.99	4185196.31
2198	434849.49	4185195.53	2199	434861.12	4185194.86
2200	434984.85	4185194.24	2201	434813.35	4185192.84
2202	434599.32	4185192.02	2203	434765.94	4185190.42
2204	434603.14	4185189.29	2205	434812.57	4185187.87
2206	434993.39	4185187.82	2207	434537.52	4185186.63
2208	434608.04	4185186.57	2209	435002.05	4185184.43
2210	434765.09	4185184.06	2211	434815.90	4185183.75
2212	434575.99	4185183.57	2213	434617.57	4185183.27

İLİ : ADIYAMAN  
İLÇESİ : MERKEZ  
MAHALLESİ : İNDERE  
ADA/PARSEL : MUHTELİF  
KOOR. SIS. : ITRF96  
DG/DOM : 3/39

## KOORDİNAT ÖZET ÇİZELGESİ 2

NoktaNo	Y	X	NoktaNo	Y	X
2214	434607.28	4185182.71	2215	434843.21	4185182.54
2216	435014.95	4185181.71	2217	434824.74	4185179.82
2218	434648.87	4185179.11	2219	434840.34	4185177.61
2220	434860.87	4185177.00	2221	434854.72	4185176.73
2222	435029.91	4185176.14	2223	435068.11	4185176.01
2224	434788.06	4185175.09	2225	435059.45	4185174.16
2226	434870.69	4185173.73	2227	434671.29	4185173.02
2228	434680.01	4185172.73	2229	435077.07	4185172.44
2230	435038.57	4185170.99	2231	434766.91	4185170.55
2232	434691.20	4185170.33	2233	435051.46	4185169.08
2234	435082.88	4185169.03	2235	434920.34	4185168.95
2236	434702.39	4185168.88	2237	434906.17	4185168.40
2238	434762.99	4185167.55	2239	434927.54	4185166.53
2240	434885.76	4185165.68	2241	434893.99	4185164.89
2242	435045.28	4185164.74	2243	435088.85	4185164.66
2244	434748.53	4185164.43	2245	434930.33	4185163.56
2246	434722.51	4185162.97	2247	434716.27	4185162.19
2248	434738.86	4185162.17	2249	434730.58	4185161.52
2250	435094.61	4185161.34	2251	434930.73	4185160.27
2252	435049.53	4185159.49	2253	435104.91	4185159.19
2254	434928.73	4185158.03	2255	434720.71	4185157.03
2256	435112.48	4185156.59	2257	434925.44	4185156.49
2258	434551.13	4185153.62	2259	434908.72	4185152.84
2260	434720.05	4185152.09	2261	435052.09	4185151.75
2262	434573.48	4185151.22	2263	434900.30	4185149.97
2264	435122.41	4185149.73	2265	434770.47	4185148.51
2266	434715.50	4185147.96	2267	434604.15	4185147.59
2268	434590.56	4185146.93	2269	434706.46	4185146.13
2270	434711.99	4185145.92	2271	434627.91	4185145.33
2272	434820.35	4185144.83	2273	434694.98	4185144.68
2274	434881.10	4185144.40	2275	434835.54	4185143.74
2276	434679.58	4185143.66	2277	434859.88	4185142.57
2278	435050.16	4185141.91	2279	435130.84	4185141.79
2280	434870.87	4185139.98	2281	435046.29	4185139.26
2282	434772.51	4185139.14	2283	434925.09	4185137.98
2284	435037.71	4185136.78	2285	435027.49	4185135.56
2286	434865.54	4185134.23	2287	435021.69	4185133.88
2288	434935.93	4185133.86	2289	435138.26	4185133.33
2290	434540.55	4185132.97	2291	434580.64	4185132.91
2292	434599.00	4185132.87	2293	434566.84	4185132.54
2294	434943.62	4185131.74	2295	434594.15	4185131.64
2296	434627.93	4185131.63	2297	434611.50	4185131.34
2298	434547.82	4185131.21	2299	434561.57	4185130.97
2300	434640.93	4185129.02	2301	435014.54	4185128.96
2302	434864.94	4185128.65	2303	434777.74	4185127.29
2304	434674.58	4185127.13	2305	434956.82	4185125.57
2306	435006.97	4185125.42	2307	434690.13	4185125.17
2308	434970.33	4185124.30	2309	434977.35	4185123.75
2310	434999.95	4185122.73	2311	435144.82	4185122.65
2312	434982.38	4185122.06	2313	434995.82	4185121.87
2314	434868.22	4185120.09	2315	434782.97	4185119.59
2316	434704.66	4185118.84	2317	434871.48	4185116.12
2318	434995.36	4185115.46	2319	434710.19	4185113.76
2320	435168.66	4185111.50	2321	434881.53	4185111.15
2322	435184.27	4185110.62	2323	435178.72	4185110.45
2324	434991.28	4185110.20	2325	435243.52	4185109.49
2326	435216.31	4185109.28	2327	435261.11	4185109.01
2328	435196.46	4185108.94	2329	435274.01	4185108.35
2330	434787.33	4185108.33	2331	435233.93	4185108.10
2332	435150.25	4185107.76	2333	435281.64	4185107.14
2334	435165.55	4185106.37	2335	435291.30	4185106.09
2336	434987.89	4185105.95	2337	434984.60	4185105.79
2338	434710.84	4185104.24	2339	435300.27	4185103.43
2340	435152.22	4185102.21	2341	435161.60	4185101.79
2342	434977.57	4185101.62	2343	434791.40	4185100.11
2344	435154.82	4185100.02	2345	435158.24	4185099.52
2346	434708.37	4185099.22	2347	434975.08	4185099.06
2348	434888.98	4185098.50	2349	435315.80	4185097.53
2350	434704.30	4185096.68	2351	434555.98	4185096.39
2352	434545.05	4185095.95	2353	434692.02	4185094.14
2354	434886.97	4185093.88	2355	434586.65	4185093.41
2356	434974.38	4185092.03	2357	434594.35	4185091.16
2358	434883.71	4185091.05	2359	434791.70	4185091.04
2360	434684.24	4185091.01	2361	434678.29	4185090.07
2362	435325.12	4185089.94	2363	434611.43	4185089.56
2364	434625.31	4185089.34	2365	434669.35	4185087.38

İLİ	: ADIYAMAN
İLÇESİ	: MERKEZ
MAHALLESİ	: İNDERE
ADA/PARSEL	: MUHTELİF
KOOR. SİS.	: ITRF96
DG/DOM	: 3/39

## KOORDİNAT ÖZET ÇİZELGESİ 3

NoktaNo	Y	X	NoktaNo	Y	X
2366	434649.00	4185087.02	2367	434878.08	4185086.69
2368	435333.76	4185083.28	2369	434789.07	4185082.89
2370	435336.60	4185082.05	2371	434874.32	4185081.78
2373	434873.78	4185075.97	2374	434992.69	4185075.09
2375	434984.37	4185074.99	2376	434780.79	4185074.56
2377	435345.15	4185074.33	2378	435002.89	4185073.02
2379	434547.39	4185072.70	2380	434834.23	4185072.09
2381	434874.37	4185071.48	2382	434570.25	4185070.08
2383	435011.47	4185069.89	2384	435355.45	4185069.37
2385	434876.14	4185067.49	2386	434775.21	4185067.45
2387	435027.87	4185067.27	2388	434856.89	4185066.64
2389	434592.46	4185066.09	2390	435362.58	4185064.82
2391	434987.90	4185064.55	2392	435033.17	4185063.08
2393	435038.46	4185062.02	2394	434828.90	4185060.55
2395	434884.85	4185060.08	2396	434770.90	4185058.36
2397	435367.13	4185057.28	2398	434987.80	4185056.87
2399	434660.59	4185055.95	2400	434650.85	4185055.80
2401	435049.67	4185054.96	2402	435368.75	4185054.41
2403	434893.58	4185053.97	2404	434984.77	4185052.28
2405	434871.89	4185051.51	2406	435369.94	4185050.27
2407	434771.30	4185049.78	2408	434684.71	4185048.68
2409	435067.83	4185048.35	2410	434901.79	4185048.90
2411	435367.39	4185046.89	2412	434543.25	4185045.84
2413	434695.81	4185045.15	2414	435356.46	4185044.69
2415	435364.50	4185044.31	2416	434979.67	4185044.26
2417	435078.48	4185043.60	2418	434770.70	4185041.35
2419	434898.52	4185041.32	2420	434562.63	4185040.87
2421	434572.14	4185040.81	2422	435090.85	4185039.06
2423	435347.59	4185038.76	2424	434907.46	4185038.69
2425	434582.37	4185038.21	2426	434595.33	4185037.85
2427	435340.19	4185037.33	2428	434768.22	4185036.21
2429	434978.57	4185036.00	2430	434698.45	4185034.77
2431	434613.26	4185034.21	2432	435102.65	4185033.41
2433	435106.17	4185032.58	2434	435334.01	4185031.61
2435	434625.37	4185030.82	2436	434784.88	4185030.60
2437	434894.38	4185028.40	2438	434910.02	4185028.72
2439	434844.99	4185027.90	2440	434659.28	4185026.42
2441	434886.03	4185026.20	2442	435332.87	4185025.93
2443	434978.57	4185025.24	2444	434672.07	4185023.95
2445	434813.19	4185023.78	2446	435354.19	4185023.36
2447	435369.12	4185022.78	2448	435362.23	4185022.48
2449	435132.87	4185022.13	2450	435139.28	4185021.78
2451	435333.59	4185021.39	2452	434909.42	4185021.10
2453	436360.83	4185020.97	2455	435336.91	4185019.12
2456	435146.75	4185019.05	2457	435343.05	4185018.70
2458	434976.15	4185017.93	2459	435163.95	4185017.54
2463	434907.35	4185015.20	2466	434970.56	4185013.98
2467	434850.76	4185013.62	2470	435182.07	4185011.68
2471	434903.28	4185011.58	2474	434966.43	4185009.52
2475	434987.25	4185009.52	2476	434856.89	4185009.51
2477	434641.11	4185009.24	2480	434896.95	4185006.68
2481	435189.24	4185008.30	2482	434863.75	4185006.30
2484	434889.89	4185006.02	2485	435197.71	4185006.76
2486	434871.78	4185005.02	2487	434997.55	4185004.93
2488	434865.38	4185004.43	2489	435212.15	4185004.27
2491	434879.00	4185003.84	2493	435219.36	4185002.00
2494	434863.37	4185001.81	2495	435008.02	4185001.23
2496	434874.61	4185000.61	2497	435231.22	4184999.77
2499	434968.22	4184998.21	2501	434871.76	4184996.57
2502	435236.32	4184995.28	2504	434870.70	4184992.76
2506	435020.51	4184991.44	2508	434688.20	4184990.63
2509	434968.79	4184990.47	2512	434702.71	4184985.50
2515	434871.30	4184983.72	2516	435240.98	4184983.20
2517	434972.99	4184982.98	2519	434715.08	4184982.09
2520	435036.36	4184981.44	2521	434722.34	4184979.86
2523	434870.57	4184977.00	2524	435240.60	4184975.35
2525	434727.59	4184974.28	2526	435321.29	4184974.05
2527	434869.01	4184972.66	2528	435243.35	4184972.38
2529	434979.26	4184972.30	2530	435330.66	4184970.92
2532	435249.18	4184969.50	2533	435063.95	4184969.33
2534	435336.54	4184969.17	2535	434864.92	4184968.57
2536	434622.29	4184968.26	2537	434732.69	4184967.80
2538	434858.66	4184967.00	2539	435254.25	4184966.93
2540	435340.79	4184966.37	2541	435312.34	4184966.10
2542	434624.04	4184965.86	2544	434981.91	4184965.24
2547	435258.68	4184963.44	2550	435264.18	4184961.13

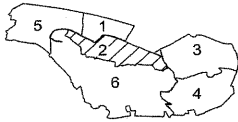
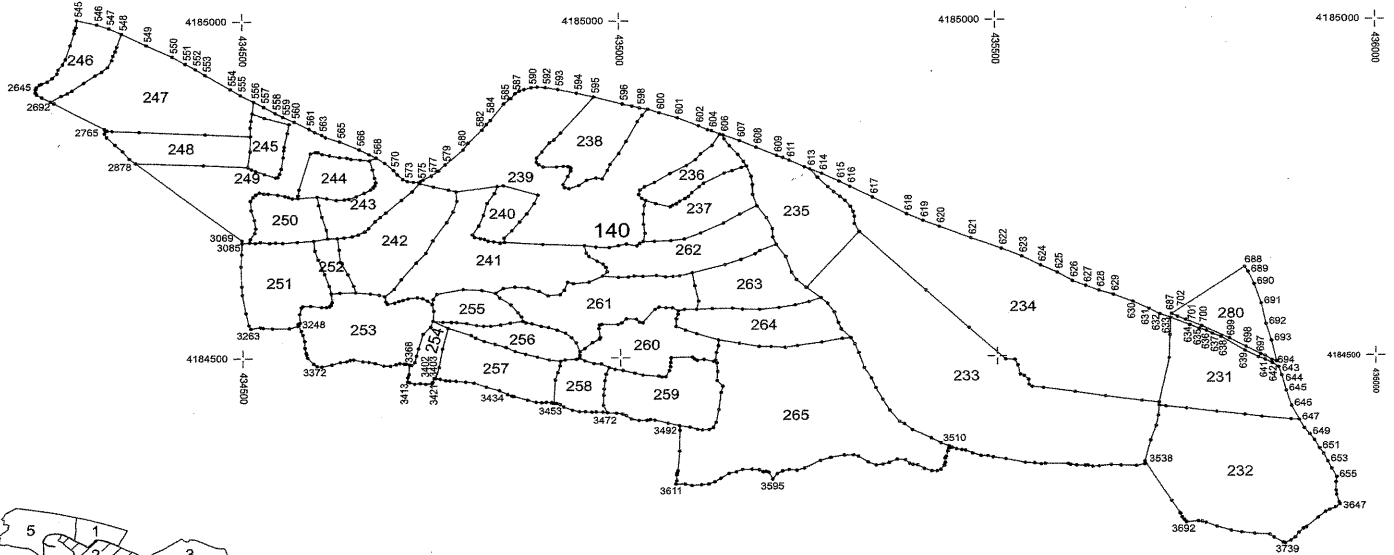
İLİ	: ADIYAMAN
İLÇESİ	: MERKEZ
MAHALLESİ	: İNDERE
ADA/PARSEL	: MUHTELİF
KOOR. SİS.	: ITRF96
DG/DOM	: 3/39

## KOORDİNAT ÖZET ÇİZELGESİ 4

NoktaNo	Y	X	NoktaNo	Y	X
2551	435088.30	4184959.86	2552	434850.13	4184959.28
2553	434731.80	4184968.30	2554	434981.82	4184957.75
2555	435270.54	4184957.63	2557	434661.68	4184955.25
2558	434847.96	4184964.54	2559	435302.29	4184954.53
2560	434978.70	4184964.11	2561	434974.10	4184951.81
2562	435283.11	4184961.76	2563	435296.74	4184951.50
2565	435290.09	4184949.99	2567	434850.08	4184949.59
2568	434971.37	4184948.60	2570	434729.87	4184947.54
2571	435115.21	4184946.66	2574	434972.22	4184943.87
2576	434858.36	4184942.74	2577	434698.24	4184942.40
2578	434717.85	4184941.68	2579	434727.72	4184940.04
2580	435134.77	4184939.05	2581	434738.77	4184938.89
2582	434973.25	4184938.00	2585	434760.36	4184934.75
2586	434768.28	4184934.09	2587	435154.70	4184933.45
2589	434870.92	4184932.78	2590	434774.28	4184932.10
2591	434970.35	4184931.46	2596	434693.66	4184926.47
2597	434969.32	4184925.89	2598	435174.05	4184925.21
2600	434880.25	4184922.08	2601	434679.60	4184921.37
2603	434669.41	4184920.87	2605	435191.25	4184920.25
2606	434663.35	4184919.36	2607	434688.43	4184919.36
2608	434693.33	4184919.36	2609	434644.27	4184918.60
2610	434638.61	4184918.50	2611	434971.56	4184917.95
2613	435201.80	4184916.76	2614	434648.82	4184916.58
2615	434656.03	4184916.13	2616	434633.22	4184915.87
2617	434771.22	4184914.65	2618	435082.64	4184913.96
2620	434974.71	4184912.26	2622	435210.25	4184911.92
2623	435217.36	4184910.87	2624	434698.67	4184910.42
2626	434621.93	4184909.16	2631	435105.68	4184906.34
2632	434980.34	4184906.15	2633	434767.21	4184906.03
2635	434613.99	4184903.84	2637	434514.48	4184903.54
2638	434705.23	4184903.11	2642	434587.86	4184901.34
2646	434606.38	4184900.34	2647	434597.04	4184900.83
2648	434528.66	4184900.49	2650	434763.49	4184900.16
2654	434570.51	4184898.28	2656	434991.46	4184898.21
2657	434544.23	4184898.21	2658	434574.33	4184897.44
2659	434579.63	4184897.35	2663	435234.13	4184894.99
2666	434712.30	4184894.32	2670	434760.74	4184893.15
2671	435001.65	4184893.13	2673	435076.10	4184892.68
2680	435151.73	4184889.74	2682	434708.46	4184888.87
2684	435007.77	4184888.52	2688	434692.26	4184885.03
2693	435242.98	4184882.51	2694	434701.34	4184881.81
2696	434685.67	4184881.07	2698	435182.82	4184879.09
2700	434757.75	4184877.90	2703	435189.51	4184877.24
2708	434715.01	4184873.78	2709	434645.62	4184873.53
2711	434654.24	4184873.36	2712	434677.68	4184873.04
2713	435261.24	4184872.91	2714	435265.20	4184872.14
2715	435251.98	4184872.11	2716	434639.52	4184871.50
2718	434674.11	4184871.08	2719	434669.59	4184870.63
2722	435270.49	4184869.20	2723	434635.49	4184868.73
2724	435215.09	4184868.45	2725	434721.42	4184868.37
2732	435278.27	4184864.08	2733	435252.08	4184863.17
2734	434755.59	4184861.94	2736	434725.25	4184861.29
2737	434746.81	4184860.58	2740	435241.63	4184858.75
2743	434627.67	4184856.81	2745	435286.78	4184856.58
2747	435254.61	4184854.73	2754	434722.48	4184851.04
2755	434619.12	4184848.83	2762	434611.73	4184844.16
2766	435260.40	4184842.06	2775	434717.21	4184838.20
2778	435262.09	4184837.29	2790	435262.08	4184830.98
2799	434785.71	4184826.34	2805	434716.51	4184821.99
2812	435259.85	4184818.40	2818	434715.67	4184814.89
2824	435254.88	4184810.95	2830	434716.40	4184808.91
2837	434718.79	4184806.10	2845	434722.78	4184803.28
2847	435251.55	4184803.20	2853	434725.90	4184799.68
2867	434727.62	4184795.58	2885	434729.72	4184787.93
2902	434731.70	4184783.68	2906	434742.38	4184782.50

# ORMAN ALANI HARİTASI-2

İLİ	: ADIYAMAN
İLÇESİ	: MERKEZ
MAHALLESİ	: İNDERE
ADA/PARSEL	: MUHTELİF
KOOR. SIS.	: ITRF96
DG/DOM	: 3/39
ALANI	: 563.195,85 m <sup>2</sup>



Koordinat Özet Çizelgesi Ektedir.

İL :	ADYAMAN
İLÇESİ :	MERKEZ
MAHALLESİ :	İNDERE
ADA/PARSEL :	MUHTELİF
KOOR. SIS. :	ITRF96
DG/DOM :	:3/39

## KOORDİNAT ÖZET ÇİZELGESİ 1

NoktaNo	Y	X	NoktaNo	Y	X
545	434281.85	4185003.18	546	434308.37	4184996.73
547	434324.43	4184990.74	548	434341.16	4184982.88
549	434373.19	4184965.22	550	434408.01	4184948.11
551	434425.41	4184937.31	552	434438.70	4184929.54
553	434451.82	4184920.80	554	434484.53	4184899.50
555	434497.71	4184890.79	556	434515.67	4184881.10
557	434528.89	4184874.13	558	434544.03	4184864.88
559	434554.13	4184859.20	560	434569.16	4184852.08
561	434588.93	4184841.08	562	434596.75	4184836.42
563	434605.83	4184832.48	564	434611.09	4184828.76
565	434629.93	4184822.37	566	434655.63	4184810.85
567	434668.70	4184803.57	568	434677.62	4184798.69
569	434689.47	4184790.45	570	434700.79	4184779.91
571	434705.76	4184773.37	572	434712.72	4184766.41
573	434718.78	4184763.28	574	434726.95	4184762.17
575	434736.18	4184762.84	576	434739.79	4184765.60
577	434750.45	4184771.41	578	434760.14	4184778.98
579	434766.92	4184788.25	580	434792.85	4184810.44
581	434799.66	4184819.75	582	434818.06	4184839.40
583	434824.09	4184847.69	584	434829.76	4184853.79
585	434847.13	4184877.84	586	434856.21	4184885.47
587	434862.39	4184892.67	588	434867.87	4184896.20
589	434874.23	4184898.57	590	434883.87	4184901.19
591	434892.14	4184902.15	592	434902.87	4184901.30
593	434919.60	4184898.21	594	434944.32	4184892.66
595	434966.78	4184887.24	596	435004.39	4184876.88
597	435016.65	4184874.11	598	435026.95	4184871.13
599	435037.44	4184869.44	600	435052.42	4184864.21
601	435077.24	4184856.64	602	435105.16	4184844.67
603	435117.32	4184838.87	604	435122.62	4184837.45
605	435133.54	4184832.20	606	435138.08	4184831.02
607	435160.20	4184822.52	608	435182.32	4184812.65
609	435209.15	4184800.41	610	435217.39	4184797.26
611	435225.42	4184793.22	612	435245.74	4184783.09
613	435252.84	4184779.89	614	435268.82	4184773.19
615	435291.49	4184761.42	616	435305.71	4184753.74
617	435335.44	4184737.35	618	435381.22	4184712.23
619	435402.33	4184702.21	620	435424.48	4184693.05
621	435466.42	4184675.43	622	435506.10	4184659.74
623	435532.43	4184648.14	624	435556.94	4184634.36
625	435579.09	4184623.55	626	435598.97	4184611.08
627	435616.84	4184603.87	628	435634.55	4184596.60
629	435653.73	4184590.50	630	435679.89	4184579.95
631	435701.28	4184569.13	632	435715.38	4184561.20
633	435729.60	4184555.53	634	435754.63	4184544.84
635	435767.12	4184539.10	636	435778.28	4184536.41
637	435784.27	4184531.83	638	435795.54	4184527.25
639	435826.96	4184506.79	640	435844.47	4184497.10
641	435853.61	4184493.52	642	435862.74	4184488.32
643	435871.52	4184482.32	644	435875.50	4184470.05
645	435881.46	4184447.25	646	435888.48	4184424.91
647	435898.37	4184404.13	648	435904.76	4184391.51
649	435911.91	4184382.30	650	435918.05	4184373.72
651	435924.78	4184361.36	652	435930.06	4184353.12
653	435935.38	4184342.10	654	435940.33	4184331.88
655	435946.98	4184319.37	656	435930.86	4184561.45
688	435827.44	4184631.08	689	435831.94	4184623.66
690	435839.61	4184605.61	691	435849.03	4184576.57
692	435855.22	4184546.14	693	435862.11	4184521.63
694	435868.77	4184490.63	695	435862.66	4184492.81
696	435853.51	4184499.20	697	435847.55	4184501.53
698	435828.22	4184512.52	699	435806.76	4184524.93
700	435770.27	4184543.28	701	435749.37	4184552.60
702	435738.47	4184557.27	2505	434280.84	4184992.88
2511	434278.99	4184988.72	2513	434278.35	4184984.40
2543	434273.19	4184965.80	2548	434334.73	4184963.27
2556	434332.71	4184956.33	2566	434329.48	4184949.79
2572	434266.56	4184944.89	2575	434328.02	4184943.16
2583	434262.88	4184937.43	2588	434322.08	4184932.84
2593	434256.89	4184929.70	2595	434314.55	4184926.47
2599	434255.51	4184923.90	2602	434305.86	4184921.06
2612	434249.34	4184917.18	2621	434242.62	4184911.93
2625	434290.70	4184909.98	2627	434235.07	4184908.80
2628	434232.68	4184907.51	2634	434228.16	4184903.92
2645	434227.15	4184900.97	2652	434275.44	4184898.63
2662	434227.06	4184896.00	2664	434269.14	4184894.59

İLİ : ADIYAMAN

İLÇESİ : MERKEZ

MAHALLESİ : İNDERE

ADA/PARSEL : MUHTELİF

KOOR. SİS. : ITRF96

DG/DOM : :3/39

## KOORDİNAT ÖZET ÇİZELGESİ 2

NoktaNo	Y	X	NoktaNo	Y	X
2669	434228.53	4184893.24	2678	434260.94	4184890.87
2683	434235.81	4184888.72	2692	434247.16	4184882.61
2697	434251.37	4184880.34	2730	434513.49	4184864.34
2738	435030.25	4184860.28	2741	434529.86	4184857.95
2749	434511.82	4184853.38	2753	435023.98	4184851.06
2756	434562.42	4184848.24	2764	434510.76	4184843.43
2765	434318.04	4184842.22	2769	434321.69	4184839.77
2771	434328.09	4184838.96	2777	434363.91	4184837.39
2780	434317.95	4184835.68	2782	434559.99	4184834.94
2784	434922.75	4184834.36	2785	434451.43	4184833.56
2791	434511.00	4184830.55	2792	434321.17	4184829.51
2800	435139.30	4184825.22	2801	434914.27	4184824.21
2806	435009.18	4184821.91	2808	434907.89	4184819.92
2811	434332.22	4184818.74	2815	435123.32	4184815.72
2816	435146.52	4184815.17	2817	434555.61	4184814.99
2827	434555.10	4184809.67	2828	434341.98	4184809.53
2831	434510.53	4184808.35	2833	434597.51	4184807.40
2834	434600.83	4184807.02	2835	434897.63	4184806.84
2838	434590.78	4184805.28	2840	434806.20	4184804.25
2841	434999.25	4184804.25	2844	435107.89	4184803.39
2849	434616.84	4184802.23	2850	435157.83	4184802.15
2854	434554.33	4184799.49	2855	434629.68	4184799.37
2858	434639.35	4184798.61	2860	434350.91	4184797.93
2862	434890.41	4184797.73	2864	434644.65	4184796.84
2866	434656.89	4184795.71	2869	435100.97	4184794.51
2870	434669.25	4184794.28	2875	435165.03	4184791.66
2877	434890.20	4184791.35	2878	434358.92	4184791.12
2886	434449.13	4184787.85	2887	434893.47	4184787.72
2888	434967.53	4184787.65	2892	435088.59	4184785.84
2894	434926.54	4184785.24	2896	434507.32	4184784.90
2897	435169.04	4184784.84	2898	434932.17	4184784.63
2899	434899.41	4184784.33	2900	434917.21	4184784.21
2901	434935.18	4184783.72	2905	435162.22	4184782.58
2908	434551.76	4184782.35	2909	434936.27	4184781.82
2911	434512.24	4184781.50	2913	434672.99	4184780.70
2918	434984.19	4184779.00	2920	434517.86	4184778.91
2921	435149.87	4184777.93	2922	434935.85	4184777.84
2926	434549.72	4184774.96	2927	434530.12	4184774.30
2928	435139.40	4184774.30	2929	435066.31	4184773.85
2935	434547.06	4184769.96	2936	434932.15	4184769.72
2938	434544.57	4184769.28	2939	435175.51	4184769.20
2942	434675.46	4184768.20	2943	434969.04	4184767.63
2944	435262.98	4184767.49	2946	434977.39	4184766.25
2948	434956.76	4184764.28	2952	434677.15	4184761.47
2954	435046.04	4184760.79	2955	434734.79	4184760.35
2956	435111.62	4184759.29	2957	434925.80	4184757.96
2958	435177.12	4184756.99	2959	434675.76	4184756.93
2960	434845.88	4184756.73	2961	434946.51	4184756.58
2962	434838.18	4184755.58	2963	434753.23	4184755.04
2964	435033.04	4184754.23	2965	435105.56	4184753.99
2966	434673.54	4184753.91	2968	435276.73	4184753.31
2969	434927.76	4184753.24	2970	434933.43	4184751.64
2971	434575.01	4184751.14	2972	434773.20	4184750.59
2973	434670.06	4184750.56	2974	435026.90	4184749.23
2975	434725.14	4184747.96	2976	434782.75	4184747.68
2977	434523.03	4184746.68	2978	434661.88	4184745.93
2979	435284.38	4184745.66	2980	434528.83	4184745.47
2981	435095.74	4184745.31	2982	434534.63	4184745.22
2983	434834.35	4184744.93	2984	434547.00	4184743.71
2985	434518.08	4184743.66	2986	435025.14	4184742.75
2987	434892.27	4184742.34	2988	434573.93	4184742.15
2989	435177.33	4184742.15	2990	434556.43	4184741.64
2991	434651.41	4184740.81	2992	434599.64	4184740.33
2993	434561.38	4184739.92	2994	434513.99	4184739.72
2995	435090.72	4184739.52	2996	435292.42	4184738.85
2997	434573.96	4184738.47	2998	434566.37	4184738.11
2999	434612.36	4184737.88	3001	435028.96	4184737.03
3002	434641.53	4184736.98	3003	435086.44	4184736.65
3004	434635.81	4184736.13	3005	434624.96	4184735.49
3006	434710.81	4184735.43	3007	434510.76	4184734.57
3008	434783.95	4184733.79	3009	435034.39	4184733.74
3010	435079.45	4184732.64	3011	435298.98	4184732.54
3012	434824.41	4184730.32	3013	434886.98	4184729.87
3014	435047.36	4184729.05	3015	435074.95	4184728.80
3016	434601.39	4184727.68	3017	435069.95	4184726.61
3018	435032.35	4184726.15	3019	435182.62	4184725.40

İLİ : ADIYAMAN

İLÇESİ : MERKEZ

MAHALLESİ : İNDERE

ADA/PARSEL : MUHTELİF

KOOR. SIS. : ITRF96

DG/DOM : /3/39

## KOORDİNAT ÖZET ÇİZELGESİ 3

NoktaNo	Y	X	NoktaNo	Y	X
3020	435066.66	4184724.09	3021	435306.14	4184723.62
3022	434511.59	4184720.34	3023	434778.83	4184717.77
3024	434690.33	4184716.49	3025	435309.53	4184716.08
3026	434876.78	4184714.52	3027	435031.21	4184713.19
3028	435159.71	4184713.00	3029	434819.38	4184712.48
3031	434605.45	4184710.39	3032	434682.63	4184709.66
3033	435311.34	4184708.89	3034	435195.07	4184707.41
3035	434516.03	4184705.75	3036	434675.87	4184703.41
3037	434867.19	4184702.31	3039	434770.34	4184701.77
3040	435137.84	4184699.91	3041	435311.34	4184697.99
3042	435031.16	4184697.98	3043	434813.12	4184696.55
3045	434517.79	4184693.03	3046	434667.39	4184692.87
3047	434611.63	4184690.62	3048	435202.96	4184690.48
3049	434856.91	4184689.42	3050	434662.31	4184687.93
3051	434516.34	4184686.13	3052	435317.68	4184685.87
3053	435107.35	4184684.85	3054	435033.41	4184684.68
3055	434653.73	4184683.57	3056	434804.92	4184683.31
3057	434645.89	4184680.88	3058	434807.71	4184679.14
3059	434634.69	4184679.07	3060	435203.23	4184678.21
3061	434846.49	4184678.12	3062	434626.34	4184677.98
3063	434613.30	4184677.83	3064	434815.05	4184677.59
3065	434510.51	4184677.11	3066	434821.02	4184676.53
3067	435085.30	4184675.84	3069	434499.30	4184674.86
3070	434752.11	4184674.51	3071	434594.71	4184674.27
3072	434825.62	4184673.61	3073	435067.20	4184673.54
3074	434833.14	4184672.93	3075	434572.62	4184672.82
3076	434524.01	4184672.75	3077	435045.27	4184672.45
3078	435030.74	4184672.21	3079	434543.99	4184672.09
3080	434509.51	4184672.06	3081	434847.25	4184671.93
3082	434517.10	4184671.37	3083	434553.29	4184671.37
3084	434536.00	4184671.22	3085	434499.20	4184671.04
3086	434841.22	4184670.81	3087	435025.84	4184669.36
3088	435008.58	4184668.63	3089	434898.40	4184668.51
3090	435207.75	4184667.30	3091	434953.17	4184666.60
3092	434997.86	4184666.21	3093	435022.38	4184665.73
3094	434968.55	4184664.33	3095	434985.81	4184663.49
3096	434628.55	4184660.99	3097	434596.19	4184659.93
3099	435186.14	4184658.44	3100	434742.72	4184656.19
3101	434955.59	4184655.78	3102	434498.80	4184654.57
3103	435180.09	4184653.59	3104	434959.51	4184650.71
3105	435220.27	4184649.33	3107	434600.37	4184646.59
3108	435160.95	4184645.36	3109	434969.98	4184643.51
3110	434630.02	4184642.99	3111	434730.12	4184641.62
3112	434977.67	4184639.11	3113	435139.70	4184637.67
3114	434497.71	4184636.37	3116	434981.43	4184634.18
3118	434983.17	4184627.71	3119	435227.49	4184625.96
3120	435095.61	4184625.63	3121	434609.00	4184624.72
3122	434639.85	4184624.57	3125	435047.89	4184621.88
3126	435018.64	4184621.33	3127	434977.28	4184621.33
3128	435078.78	4184621.27	3129	435030.03	4184620.67
3130	435069.57	4184620.43	3131	435069.58	4184619.82
3132	435010.95	4184619.70	3133	434998.05	4184619.34
3134	434710.19	4184617.13	3135	436233.91	4184615.10
3136	434959.07	4184612.39	3137	434931.19	4184612.20
3139	434938.58	4184610.17	3140	434647.49	4184607.41
3141	434615.41	4184607.20	3142	434498.80	4184606.98
3143	435098.85	4184606.65	3145	434860.58	4184605.58
3146	434877.75	4184604.23	3147	434845.29	4184603.75
3149	435247.31	4184603.38	3150	434700.98	4184602.92
3151	434792.01	4184602.32	3152	434816.64	4184600.88
3153	434926.55	4184600.41	3154	434893.21	4184598.92
3155	435406.08	4184598.35	3156	434650.11	4184597.66
3157	434629.18	4184597.16	3159	434834.95	4184596.40
3160	434617.87	4184596.24	3161	434669.44	4184595.83
3162	434757.08	4184595.28	3163	434499.46	4184594.46
3164	434921.04	4184593.99	3165	434681.00	4184593.94
3166	434904.91	4184592.30	3167	434698.56	4184591.66
3169	434731.72	4184590.12	3170	434840.51	4184589.50
3171	434738.37	4184588.72	3172	434719.19	4184588.58
3173	435266.59	4184587.93	3174	434752.26	4184587.33
3175	434711.99	4184586.19	3176	434744.55	4184585.09
3177	434706.73	4184584.75	3178	434699.82	4184584.00
3179	435103.83	4184583.57	3180	434618.86	4184583.45
3181	434701.25	4184582.19	3182	435250.33	4184582.14
3183	434691.84	4184580.46	3184	434750.87	4184580.07
3186	435275.39	4184579.39	3187	434617.43	4184579.18



İLİ : ADIYAMAN

İLÇESİ : MERKEZ

MAHALLESİ : İNDERE

ADA/PARSEL : MUHTELİF

KOOR. SİS. : ITRF96

DG/DOM : 3/39

## KOORDİNAT ÖZET ÇİZELGESİ 4

NoktaNo	Y	X	NoktaNo	Y	X
3188	434854.74	4184579.14	3189	434590.04	4184577.75
3190	435232.19	4184577.44	3191	434579.54	4184577.36
3192	434615.37	4184577.09	3194	434604.73	4184575.93
3195	434611.14	4184575.83	3196	434577.58	4184575.18
3197	435050.86	4184574.79	3198	435060.01	4184573.78
3199	435211.09	4184573.60	3200	435068.73	4184573.56
3201	435149.22	4184572.95	3202	435122.12	4184572.39
3203	435045.55	4184571.74	3204	435084.93	4184571.49
3205	435101.21	4184571.49	3206	435162.56	4184571.47
3207	435185.45	4184570.90	3208	434752.83	4184569.61
3210	435076.66	4184569.13	3211	434504.22	4184567.24
3212	434864.49	4184567.14	3213	435284.14	4184566.27
3214	434575.36	4184565.59	3215	435076.14	4184564.14
3218	434869.08	4184561.04	3219	435008.09	4184557.58
3221	435074.17	4184557.25	3222	435020.88	4184557.05
3224	434751.75	4184555.01	3226	434870.84	4184554.41
3228	434775.57	4184553.36	3229	434765.03	4184553.30
3230	434782.74	4184552.96	3231	435025.24	4184552.61
3233	434575.91	4184552.47	3234	434874.98	4184552.37
3235	434853.99	4184551.91	3236	435029.62	4184551.64
3237	435001.70	4184551.50	3238	434796.58	4184551.43
3239	434573.39	4184551.26	3240	434882.90	4184550.92
3241	435289.36	4184550.66	3242	434975.79	4184549.65
3243	434996.95	4184549.32	3244	434508.15	4184549.29
3245	434841.58	4184549.25	3246	434972.60	4184548.69
3247	434809.60	4184548.40	3248	434573.88	4184548.21
3249	434828.44	4184547.55	3250	434818.87	4184547.55
3251	434895.33	4184546.99	3252	434523.51	4184546.29
3253	434748.67	4184546.25	3256	435073.99	4184545.86
3257	434527.52	4184545.37	3258	434905.29	4184545.11
3260	434561.83	4184544.62	3261	434539.45	4184544.54
3262	434771.61	4184544.47	3263	434510.90	4184544.03
3265	434971.67	4184543.26	3266	435462.80	4184542.44
3267	435292.84	4184541.31	3268	434916.77	4184541.18
3269	435085.90	4184540.88	3270	434577.52	4184540.44
3273	434927.89	4184536.60	3275	434738.73	4184535.98
3276	435101.01	4184535.45	3277	434579.61	4184535.02
3278	434802.36	4184533.91	3281	435728.33	4184530.19
3282	434808.10	4184530.13	3283	434873.49	4184530.12
3284	434936.02	4184529.84	3285	435305.41	4184528.17
3286	434972.48	4184527.85	3288	435294.09	4184527.23
3289	435129.93	4184526.14	3290	434581.95	4184525.83
3291	434819.44	4184525.26	3293	434963.27	4184522.59
3294	434941.77	4184522.36	3295	435267.13	4184522.07
3297	435158.20	4184521.20	3298	434834.23	4184520.61
3299	435310.64	4184519.17	3300	435129.93	4184517.49
3301	435234.72	4184517.13	3302	435184.51	4184516.04
3303	434848.25	4184515.90	3304	435200.18	4184515.77
3305	434582.03	4184515.73	3306	435218.59	4184514.58
3307	434732.63	4184514.18	3308	434953.18	4184513.89
3309	434764.27	4184513.88	3312	434860.49	4184509.83
3314	434946.58	4184509.25	3315	434583.95	4184508.05
3316	435127.03	4184507.39	3319	435315.98	4184506.09
3320	434874.20	4184505.86	3321	434584.70	4184505.38
3322	434946.53	4184503.85	3323	434729.95	4184503.49
3325	434890.00	4184501.57	3327	434585.87	4184501.12
3328	435095.12	4184500.81	3329	434945.97	4184499.92
3330	435066.66	4184499.84	3332	434647.09	4184498.03
3333	435097.91	4184498.03	3334	434941.94	4184497.90
3335	434642.41	4184497.68	3336	435110.74	4184497.36
3337	434927.05	4184497.19	3339	434906.43	4184496.36
3340	435126.13	4184496.27	3341	435727.11	4184496.27
3342	435101.36	4184496.03	3343	434952.99	4184495.83
3344	434637.97	4184495.34	3345	434658.89	4184495.34
3346	435510.78	4184495.32	3347	434921.08	4184495.29
3348	435522.82	4184494.62	3349	434866.96	4184494.53
3350	434629.55	4184494.41	3351	435123.46	4184494.33
3352	434727.92	4184494.26	3355	434675.25	4184492.77
3356	435065.87	4184492.58	3357	434707.63	4184492.54
3359	434594.02	4184492.07	3360	435127.58	4184491.97
3361	434715.81	4184491.96	3362	434713.12	4184491.72
3363	434965.05	4184491.59	3364	434974.59	4184490.98
3365	434702.60	4184490.90	3366	434617.87	4184490.79
3368	434720.49	4184490.44	3369	434723.19	4184489.68
3370	434686.36	4184489.15	3371	434695.59	4184488.68
3372	434598.58	4184488.45	3374	434920.45	4184488.28

İLİ	: ADIYAMAN
İLÇESİ	: MERKEZ
MAHALLESİ	: İNDERE
ADA/PARSEL	: MUHTELİF
KOOR. SIS.	: ITRF96
DG/DOM	: /3/39

## KOORDİNAT ÖZET ÇİZELGESİ 5

NoktaNo	Y	X	NoktaNo	Y	X
3375	434604.54	4184487.75	3376	435065.69	4184486.58
3377	434759.69	4184486.56	3378	435526.48	4184486.26
3379	434984.58	4184485.84	3380	435322.89	4184483.80
3381	434992.36	4184483.07	3384	435002.95	4184481.25
3385	435064.12	4184480.55	3386	435129.37	4184479.38
3388	434917.42	4184478.44	3390	435018.64	4184477.38
3391	434719.79	4184476.06	3393	434980.74	4184475.74
3394	435029.48	4184474.29	3395	435049.76	4184472.90
3396	435529.49	4184472.75	3398	435059.09	4184471.81
3399	434716.15	4184471.62	3400	435054.06	4184471.50
3401	435534.46	4184470.66	3402	434752.63	4184470.50
3403	434755.11	4184470.28	3405	434760.81	4184469.41
3406	435332.15	4184468.42	3407	434913.97	4184467.56
3408	434768.24	4184467.08	3409	434773.17	4184466.83
3410	434781.43	4184466.32	3411	435127.84	4184466.08
3412	434979.18	4184465.85	3413	434717.00	4184465.07
3414	434794.79	4184465.07	3415	435540.30	4184464.82
3416	434750.88	4184464.65	3417	434720.49	4184464.37
3419	434805.56	4184463.57	3420	434734.98	4184462.97
3421	434749.87	4184462.57	3422	434727.15	4184462.03
3423	434741.76	4184461.92	3425	435540.91	4184457.58
3426	434822.01	4184457.56	3427	435135.42	4184457.36
3429	435544.75	4184454.35	3431	435337.97	4184454.01
3432	434978.07	4184453.79	3433	435559.40	4184452.70
3434	434839.21	4184452.05	3435	435133.07	4184448.03
3438	434849.81	4184446.45	3439	435601.53	4184446.29
3440	434977.61	4184444.30	3441	434855.74	4184443.78
3442	434858.66	4184443.37	3444	435642.08	4184439.84
3445	434876.86	4184437.77	3446	435347.29	4184436.69
3447	434887.71	4184434.68	3448	434901.65	4184434.60
3449	434895.39	4184433.93	3450	434908.83	4184433.85
3451	435690.74	4184433.22	3453	434911.78	4184433.16
3454	434915.18	4184432.76	3455	434919.94	4184431.18
3456	435713.55	4184430.71	3457	434976.91	4184429.82
3458	434925.11	4184427.67	3459	435713.54	4184426.21
3460	435721.96	4184425.00	3463	435129.84	4184422.92
3464	434936.38	4184422.74	3465	435749.57	4184421.77
3466	435356.32	4184420.70	3467	434945.40	4184420.66
3468	434953.42	4184420.57	3469	434967.27	4184420.07
3470	434962.01	4184419.82	3471	434976.29	4184419.74
3472	434982.22	4184418.74	3473	434994.07	4184418.15
3475	435002.17	4184416.90	3476	435789.23	4184416.42
3477	435006.68	4184414.40	3478	435826.04	4184412.04
3479	435712.27	4184411.43	3480	435013.86	4184409.14
3481	435848.81	4184408.65	3482	435038.66	4184408.47
3483	435044.50	4184407.47	3484	435034.40	4184407.13
3485	435023.71	4184406.97	3486	435887.45	4184404.71
3488	435126.07	4184403.85	3489	435369.21	4184403.57
3490	435062.12	4184402.62	3491	435375.88	4184400.30
3492	435077.48	4184398.53	3494	435091.36	4184396.53
3495	435709.39	4184395.89	3496	435122.39	4184395.88
3498	435101.20	4184393.35	3499	435116.94	4184393.10
3500	435108.21	4184392.34	3501	435077.89	4184391.52
3503	435386.78	4184391.45	3506	435411.54	4184378.92
3507	435701.65	4184373.90	3509	435424.44	4184371.47
3510	435435.23	4184366.75	3512	435439.40	4184364.63
3513	435434.79	4184363.38	3514	435445.11	4184362.50
3516	435452.13	4184361.33	3517	435077.23	4184360.80
3518	435457.18	4184360.31	3519	435433.33	4184359.29
3520	435466.42	4184355.99	3521	435308.11	4184354.22
3522	435295.39	4184354.03	3524	435314.34	4184352.34
3525	435477.38	4184352.20	3526	435486.80	4184351.90
3527	435431.21	4184351.53	3528	435277.92	4184350.77
3530	435493.56	4184349.85	3531	435429.74	4184348.75
3532	435365.58	4184347.98	3533	435509.85	4184346.98
3534	435377.02	4184346.77	3535	435264.45	4184346.16
3536	435326.82	4184343.86	3538	435693.99	4184343.29
3539	435355.16	4184342.89	3540	435429.89	4184342.31
3542	435534.94	4184341.45	3543	435382.73	4184341.44
3544	435547.13	4184340.63	3545	435346.80	4184340.41
3546	435387.23	4184340.05	3548	435561.06	4184339.81
3549	435590.96	4184339.50	3550	435393.08	4184339.42
3551	435337.42	4184339.32	3552	435555.83	4184339.09
3553	435693.18	4184338.99	3554	435428.72	4184338.36
3555	435594.65	4184338.07	3556	435648.83	4184337.97
3558	435682.04	4184337.35	3559	435617.69	4184337.25

İLİ : ADIYAMAN

İLÇESİ : MERKEZ

MAHALLESİ : İNDERE

ADA/PARSEL : MUHTELIF

KOOR. SİS. : ITRF96

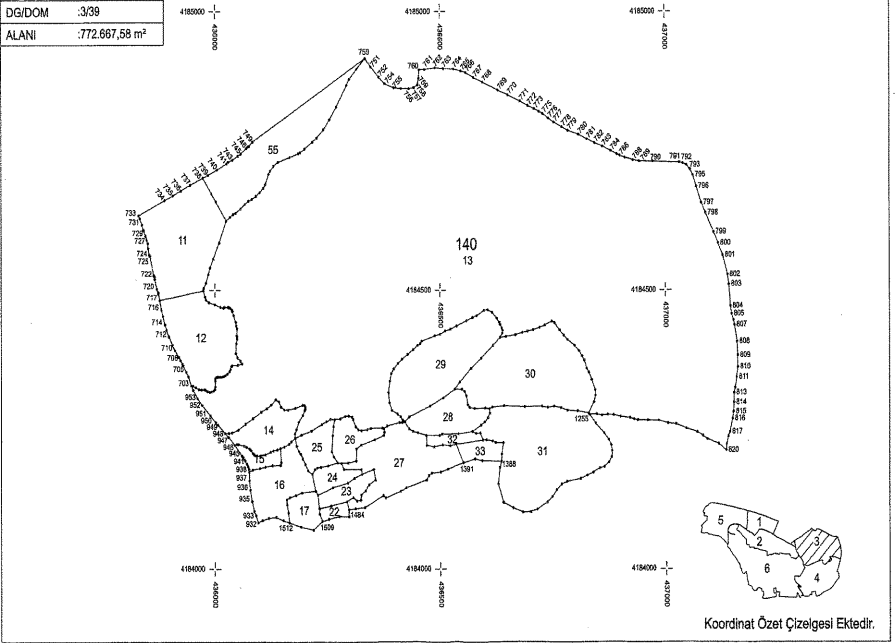
DG/DOM : 3/39

## KOORDİNAT ÖZET ÇİZELGESİ 6

NoktaNo	Y	X	NoktaNo	Y	X
3560	435602.54	4184337.15	3561	435613.80	4184336.84
3562	435682.32	4184336.64	3563	435632.95	4184336.02
3564	435623.94	4184335.51	3565	435242.90	4184335.35
3566	435174.41	4184334.13	3567	435161.47	4184334.07
3568	435401.70	4184334.04	3571	435222.67	4184333.33
3572	435183.73	4184333.16	3573	435423.51	4184332.51
3574	435232.80	4184332.32	3576	435075.06	4184331.66
3578	435214.34	4184331.35	3579	435192.64	4184330.81
3580	435153.00	4184330.62	3581	435411.96	4184330.50
3582	435419.06	4184330.32	3583	435188.31	4184330.27
3584	435195.99	4184329.63	3585	435073.89	4184328.49
3586	435143.48	4184328.37	3587	435207.23	4184327.70
3589	435073.47	4184325.98	3593	435131.79	4184321.56
3595	435201.05	4184319.58	3603	435073.39	4184317.05
3604	435124.01	4184316.34	3609	435116.10	4184313.15
3610	435084.23	4184312.93	3611	435072.13	4184312.71
3612	435106.47	4184312.18	3613	435945.86	4184312.00
3614	435093.56	4184311.00	3632	435945.96	4184299.71
3636	435946.47	4184293.46	3642	435728.70	4184285.35
3646	435949.95	4184282.09	3647	435951.18	4184279.43
3652	435945.24	4184274.92	3656	435937.35	4184270.93
3660	435931.82	4184267.96	3661	435739.74	4184266.88
3662	435740.33	4184265.89	3677	435742.45	4184260.48
3681	435922.09	4184259.15	3686	435745.19	4184266.96
3690	435763.52	4184254.63	3691	435768.50	4184254.26
3692	435748.09	4184253.24	3694	435773.62	4184252.43
3702	435788.18	4184246.73	3704	435906.22	4184245.43
3707	435902.53	4184243.38	3712	435806.68	4184240.80
3719	435820.44	4184238.24	3720	435896.59	4184237.44
3722	435837.41	4184236.12	3724	435857.75	4184234.88
3730	435863.01	4184230.41	3731	435891.40	4184230.19
3736	435885.84	4184225.88	3737	435875.38	4184222.88
3739	435878.23	4184222.07			

İLİ	: ADIYAMAN
İLÇESİ	: MERKEZ
MAHALLESİ	: İNDERE
ADA/PARSEL	: MUHTELİF
KOOR. SİS.	: ITRF96
DG/DOM	: 3/39
ALANI	: 772.667,58 m <sup>2</sup>

### ORMAN ALANI HARİTASI-3



Koordinat Özet Çizelgesi Ektedir.

İLİ	: ADIYAMAN
İLÇESİ	: MERKEZ
MAHALLESİ	: İNDERE
ADA/PARSEL	: MUHTELİF
KOOR. SİS.	: ITRF96
DG/DOM	: 3/39

## KOORDİNAT ÖZET ÇİZELGESİ 1

	NoktaNo	Y	X		NoktaNo	Y	X
	703	435947.77	4184328.09	704	435941.54	4184344.42	
	705	435936.38	4184353.02	706	435929.37	4184364.29	
	707	435927.22	4184367.75	708	435923.41	4184373.56	
	709	435919.38	4184379.69	710	435910.82	4184391.63	
	711	435905.86	4184400.89	712	435896.02	4184416.07	
	713	435893.01	4184428.21	714	435889.75	4184437.73	
	715	435885.27	4184453.20	716	435881.85	4184464.62	
	717	435878.43	4184481.94	718	435875.64	4184492.96	
	719	435874.60	4184496.43	720	435871.82	4184502.35	
	721	435867.41	4184519.97	722	435866.83	4184524.50	
	723	435865.44	4184526.81	724	435867.09	4184561.72	
	725	435855.70	4184564.27	726	435853.38	4184576.52	
	727	435852.57	4184584.33	728	435850.25	4184590.71	
	729	435847.47	4184597.78	730	435843.06	4184608.33	
	731	435839.81	4184617.96	732	435835.06	4184629.21	
	733	435832.25	4184634.54	734	435839.05	4184662.03	
	735	435906.69	4184670.50	736	435924.32	4184679.20	
	737	435945.62	4184689.51	738	435973.79	4184702.17	
	739	435984.96	4184707.42	740	436005.22	4184716.94	
	741	436028.81	4184727.94	742	436030.46	4184730.91	
	743	436040.03	4184734.62	744	436051.71	4184741.77	
	745	436058.52	4184745.89	746	436070.87	4184756.21	
	747	436073.97	4184758.43	748	436076.13	4184759.45	
	749	436083.82	4184767.14	750	436073.66	4184916.20	
	751	436346.85	4184901.67	752	436364.65	4184883.36	
	753	436377.84	4184871.49	754	436397.63	4184864.07	
	755	436413.13	4184862.76	756	436430.77	4184862.59	
	757	436441.65	4184864.24	758	436449.89	4184869.51	
	759	436452.37	4184881.22	760	436453.43	4184886.18	
	761	436466.30	4184896.77	762	436488.91	4184899.74	
	763	436507.77	4184898.32	764	436531.26	4184897.61	
	765	436547.16	4184894.40	766	436558.43	4184891.44	
	767	436576.10	4184862.18	768	436596.75	4184874.00	
	769	436630.44	4184859.88	770	436652.51	4184851.34	
	771	436678.96	4184840.30	772	436696.40	4184832.12	
	773	436710.99	4184826.30	774	436721.43	4184821.56	
	775	436729.74	4184817.88	776	436742.08	4184809.34	
	777	436753.70	4184802.22	778	436771.38	4184793.80	
	779	436784.67	4184787.27	780	436807.80	4184780.27	
	781	436826.31	4184772.33	782	436843.96	4184765.33	
	783	436861.42	4184759.16	784	436880.17	4184751.21	
	785	436893.81	4184745.28	786	436900.22	4184742.78	
	787	436911.72	4184738.99	788	436928.81	4184734.60	
	789	436942.45	4184732.46	790	436972.44	4184731.89	
	791	437030.57	4184729.90	792	437038.21	4184728.57	
	793	437046.68	4184725.42	794	437054.66	4184717.61	
	795	437060.80	4184707.48	796	437068.28	4184686.86	
	797	437079.24	4184657.49	798	437088.54	4184639.22	
	799	437105.98	4184604.67	800	437116.28	4184584.41	
	801	437126.41	4184562.81	802	437137.04	4184527.77	
	803	437140.19	4184510.33	804	437143.52	4184470.97	
	805	437146.01	4184456.85	806	437150.49	4184445.89	
	807	437152.15	4184437.25	808	437158.30	4184407.19	
	809	437159.63	4184382.11	810	437159.79	4184361.35	
	811	437157.13	4184343.24	812	437153.65	4184324.14	
	813	437150.99	4184315.01	814	437150.66	4184297.40	
	815	437149.66	4184281.12	816	437147.47	4184268.83	
	817	437141.42	4184244.88	818	437138.17	4184236.98	
	819	437134.21	4184223.03	820	437132.82	4184211.86	
	821	436095.86	4184082.89	822	436091.01	4184095.80	
	934	436087.13	4184103.30	935	436082.36	4184121.10	
	936	436078.48	4184141.55	937	436076.08	4184158.32	
	938	436075.85	4184173.70	939	436075.12	4184178.40	
	940	436073.51	4184183.32	941	436070.86	4184187.65	
	942	436067.32	4184193.55	943	436066.24	4184195.35	
	944	436062.00	4184200.09	945	436060.31	4184202.19	
	946	436044.50	4184221.76	947	436031.08	4184235.72	
	948	436022.69	4184242.68	949	436006.77	4184257.93	
	950	436001.91	4184262.41	951	435989.67	4184274.38	
	952	435971.78	4184293.19	953	435961.92	4184305.42	
	954	435952.05	4184320.03	955	436025.57	4184624.84	
	956	436009.65	4184586.03	957	435996.62	4184556.46	
	958	435989.22	4184540.65	959	435985.43	4184528.64	
	960	435980.29	4184512.83	961	435975.57	4184503.80	
	962	435974.66	4184498.13	965	435992.48	4184673.73	
	966	436002.21	4184659.81	992	436315.40	4184897.39	

İLİ	: ADIYAMAN
İLÇESİ	: MERKEZ
MAHALLESİ	: İNDERE
ADA/PARSEL	: MUHTELİF
KOOR. SIS.	: ITRF96
DG/DOM	: 3/39

## KOORDİNAT ÖZET ÇİZELGESİ 2

	NoktaNo	Y	X	NoktaNo	Y	X
	1000	436299.38	4184879.69	1004	436293.24	4184868.89
	1013	436270.14	4184829.77	1018	436254.68	4184807.05
	1021	436240.90	4184788.98	1024	436226.19	4184774.08
	1027	436216.87	4184767.01	1033	436199.46	4184754.43
	1035	436190.05	4184747.63	1036	436185.62	4184746.10
	1041	436166.40	4184739.44	1048	436140.32	4184730.50
	1053	436130.63	4184723.61	1056	436122.59	4184714.67
	1057	436119.81	4184709.64	1060	436112.53	4184690.85
	1062	436108.01	4184684.18	1063	436099.90	4184676.17
	1064	436091.27	4184669.70	1065	436082.55	4184664.06
	1066	436074.64	4184660.57	1068	436067.35	4184655.23
	1069	436057.70	4184646.91	1071	436046.92	4184639.01
	1072	436041.28	4184637.16	1073	436034.70	4184631.82
	1079	435978.03	4184487.80	1080	435979.74	4184482.84
	1081	435986.47	4184477.98	1082	435999.98	4184474.08
	1084	436012.42	4184469.48	1085	436029.78	4184469.43
	1086	436021.66	4184469.16	1087	436031.09	4184469.08
	1088	436033.79	4184468.36	1089	436019.21	4184468.15
	1090	436038.06	4184465.05	1092	436066.62	4184464.42
	1093	436598.85	4184463.61	1094	436039.32	4184461.73
	1095	436616.83	4184460.21	1097	436042.01	4184454.63
	1098	436581.84	4184453.73	1100	436573.09	4184450.81
	1101	436628.88	4184449.19	1103	436559.32	4184444.82
	1104	436748.07	4184444.01	1105	436046.71	4184442.08
	1106	436633.03	4184441.90	1107	436754.06	4184440.93
	1108	436634.33	4184438.34	1111	436733.16	4184436.88
	1112	436047.73	4184435.99	1113	436536.96	4184435.58
	1114	436721.82	4184432.67	1115	436638.22	4184432.34
	1116	436048.49	4184430.65	1117	436523.02	4184429.75
	1118	436707.56	4184428.45	1120	436765.56	4184428.13
	1121	436639.84	4184427.81	1122	436510.87	4184426.67
	1123	436894.92	4184426.18	1124	436683.26	4184423.75
	1125	436639.19	4184422.46	1126	436499.37	4184420.35
	1127	436668.35	4184419.38	1128	436774.80	4184418.57
	1129	436049.12	4184417.94	1130	436487.02	4184417.92
	1131	436847.29	4184416.63	1133	436049.49	4184415.59
	1134	436834.49	4184415.17	1135	436048.76	4184411.96
	1136	435782.90	4184410.79	1137	436458.22	4184408.20
	1139	436454.81	4184404.15	1140	436047.94	4184403.79
	1141	436448.98	4184400.91	1143	436618.86	4184400.79
	1144	436797.97	4184400.42	1145	436439.58	4184393.46
	1147	436807.85	4184390.86	1148	436047.03	4184386.53
	1149	436427.27	4184384.55	1151	436814.82	4184381.31
	1153	436051.04	4184378.47	1154	436592.42	4184377.65
	1155	436414.47	4184375.96	1156	436819.35	4184373.85
	1158	436056.76	4184372.86	1159	436405.40	4184368.18
	1161	436060.49	4184367.79	1162	436051.15	4184365.38
	1163	436038.86	4184364.32	1165	436037.42	4184362.96
	1167	436824.86	4184359.43	1168	436569.63	4184359.24
	1169	436396.49	4184358.46	1170	436035.39	4184358.23
	1171	436032.99	4184353.95	1173	436829.56	4184351.82
	1174	436391.14	4184349.87	1175	436028.39	4184349.57
	1176	436023.91	4184346.53	1177	436020.11	4184344.98
	1179	436016.84	4184344.13	1180	436007.40	4184344.07
	1181	436012.16	4184343.86	1182	436004.52	4184343.54
	1184	436002.78	4184342.95	1185	436000.94	4184341.08
	1186	436836.20	4184338.69	1187	436000.46	4184338.46
	1188	436000.89	4184336.43	1189	436387.74	4184336.26
	1190	436543.97	4184334.67	1192	435951.52	4184327.84
	1193	436001.10	4184326.23	1194	435957.33	4184325.18
	1196	436000.57	4184322.01	1197	436532.42	4184321.91
	1198	436548.74	4184321.79	1199	435964.72	4184321.55
	1200	435976.48	4184321.11	1201	435970.41	4184320.82
	1202	435978.88	4184320.78	1203	436843.82	4184320.39
	1205	435997.09	4184319.34	1206	435983.37	4184317.95
	1207	436554.86	4184317.95	1208	435992.50	4184317.47
	1209	435988.12	4184316.73	1210	436385.15	4184316.01
	1212	436844.47	4184310.34	1213	436559.15	4184310.12
	1214	436506.36	4184306.52	1216	436134.52	4184303.09
	1217	436411.47	4184299.73	1218	436841.06	4184298.84
	1219	436387.09	4184297.54	1221	436124.92	4184294.06
	1222	436562.40	4184293.84	1224	436194.12	4184293.14
	1225	436198.41	4184292.79	1226	436842.91	4184292.30
	1227	436476.33	4184291.88	1228	436727.04	4184291.39
	1229	436752.81	4184291.11	1230	436688.35	4184290.68
	1231	436146.33	4184290.01	1232	436616.85	4184289.93

İLİ	: ADIYAMAN
İLÇESİ	: MERKEZ
MAHALLESİ	: İNDERE
ADA/PARSEL	: MUHTELİF
KOOR. SİS.	: ITRF96
DG/DOM	: /3/39

## KOORDİNAT ÖZET ÇİZELGESİ 3

	NoktaNo	Y	X	NoktaNo	Y	X
	1233	436200.03	4184289.55	1234	436566.50	4184289.37
	1235	436739.28	4184289.16	1236	436768.43	4184288.47
	1237	436601.27	4184288.18	1238	436177.92	4184288.16
	1239	436114.91	4184287.40	1240	436577.52	4184287.14
	1241	436610.43	4184286.84	1242	436199.79	4184285.73
	1243	436153.74	4184285.04	1244	436162.07	4184284.81
	1245	436392.44	4184283.93	1246	436198.78	4184283.61
	1247	436782.25	4184283.35	1248	436804.88	4184282.27
	1250	436102.67	4184281.09	1251	436611.40	4184279.02
	1252	436829.08	4184278.75	1253	436404.43	4184277.78
	1254	436847.22	4184278.97	1255	436831.02	4184278.32
	1256	436871.52	4184276.16	1257	436884.97	4184275.67
	1258	436194.70	4184275.09	1259	436859.51	4184274.86
	1261	436296.59	4184274.03	1262	436288.84	4184273.45
	1263	436411.23	4184272.75	1264	436900.53	4184272.59
	1265	436430.34	4184272.29	1266	436304.11	4184271.60
	1267	436607.53	4184270.68	1268	436920.45	4184270.16
	1269	436084.52	4184269.51	1270	436277.73	4184269.05
	1272	436255.86	4184268.36	1273	436930.17	4184267.89
	1274	436265.35	4184267.78	1275	436306.08	4184267.78
	1276	436415.77	4184266.44	1277	436937.79	4184266.11
	1278	436959.99	4184265.79	1279	436984.94	4184265.14
	1280	436246.25	4184263.84	1281	436420.42	4184263.61
	1282	436600.38	4184263.39	1283	436185.25	4184262.90
	1285	436414.87	4184262.22	1286	436408.85	4184262.11
	1287	437004.05	4184260.28	1288	436844.97	4184260.20
	1289	436067.81	4184259.38	1290	436236.07	4184258.87
	1291	437022.20	4184258.82	1293	436591.89	4184257.58
	1294	436382.11	4184256.20	1295	436262.60	4184255.39
	1296	436311.87	4184254.35	1297	436371.58	4184252.50
	1298	436345.43	4184251.81	1299	436374.94	4184251.00
	1300	437044.88	4184250.88	1301	436430.38	4184250.71
	1302	436180.24	4184249.74	1303	436337.56	4184249.61
	1304	436317.08	4184249.26	1305	436052.03	4184248.73
	1306	436324.48	4184247.76	1307	436213.81	4184247.21
	1308	436438.25	4184246.47	1309	436572.74	4184246.08
	1310	436375.80	4184245.09	1312	437068.54	4184244.72
	1313	436449.73	4184243.77	1314	436038.61	4184243.73
	1315	436590.22	4184243.29	1316	436580.86	4184242.76
	1317	436863.82	4184242.75	1319	436031.37	4184242.68
	1320	436177.00	4184242.10	1321	436541.01	4184241.58
	1322	436504.01	4184241.36	1323	436191.41	4184239.77
	1324	436374.37	4184239.19	1325	436497.79	4184239.11
	1326	436467.99	4184239.00	1327	436260.80	4184238.92
	1328	437080.85	4184238.24	1331	436177.28	4184234.07
	1332	437091.06	4184231.76	1333	436873.60	4184231.61
	1334	436353.93	4184231.33	1335	436904.13	4184231.20
	1336	436596.12	4184230.59	1337	436617.35	4184228.87
	1338	436168.79	4184227.85	1339	436924.05	4184226.34
	1340	436641.40	4184226.19	1341	436163.84	4184223.67
	1342	437116.33	4184223.66	1343	436535.29	4184223.07
	1345	436049.42	4184223.00	1346	436052.75	4184223.00
	1347	436879.42	4184222.32	1348	436504.66	4184222.17
	1349	436323.90	4184221.90	1351	436469.06	4184221.31
	1352	436522.46	4184220.67	1353	436064.27	4184220.23
	1354	436180.97	4184219.53	1355	436153.34	4184218.42
	1356	436486.36	4184218.42	1357	436069.97	4184218.13
	1358	436144.68	4184215.64	1359	436313.40	4184215.03
	1360	436076.51	4184214.82	1361	436137.89	4184213.28
	1362	436078.96	4184213.16	1363	436080.19	4184212.32
	1365	436881.28	4184211.80	1366	436129.36	4184211.59
	1367	436258.48	4184210.61	1368	436185.92	4184209.83
	1369	436123.41	4184209.53	1370	436084.08	4184207.03
	1371	436637.80	4184205.72	1372	436189.95	4184205.39
	1373	436086.69	4184204.94	1374	436111.81	4184204.46
	1375	436087.39	4184204.38	1376	436093.34	4184202.76
	1377	436100.55	4184202.32	1379	436263.11	4184200.96
	1380	436880.78	4184200.78	1382	436194.28	4184197.45
	1383	436578.01	4184196.84	1385	436594.17	4184193.87
	1387	436312.75	4184193.37	1388	436936.79	4184192.83
	1389	436146.69	4184190.92	1390	436873.85	4184190.62
	1391	436552.22	4184190.03	1392	436295.17	4184189.94
	1393	436272.18	4184189.85	1394	436260.25	4184188.99
	1396	436200.06	4184187.23	1397	436144.99	4184185.67
	1398	436127.23	4184185.15	1399	436250.16	4184184.91
	1401	436863.84	4184182.86	1402	436111.71	4184182.79

İLİ : ADIYAMAN

İLÇESİ : MERKEZ

MAHALLESİ : İNDERE

ADA/PARSEL : MUHTELİF

KOOR. SİS. : ITRF96

DG/DOM : 3/39

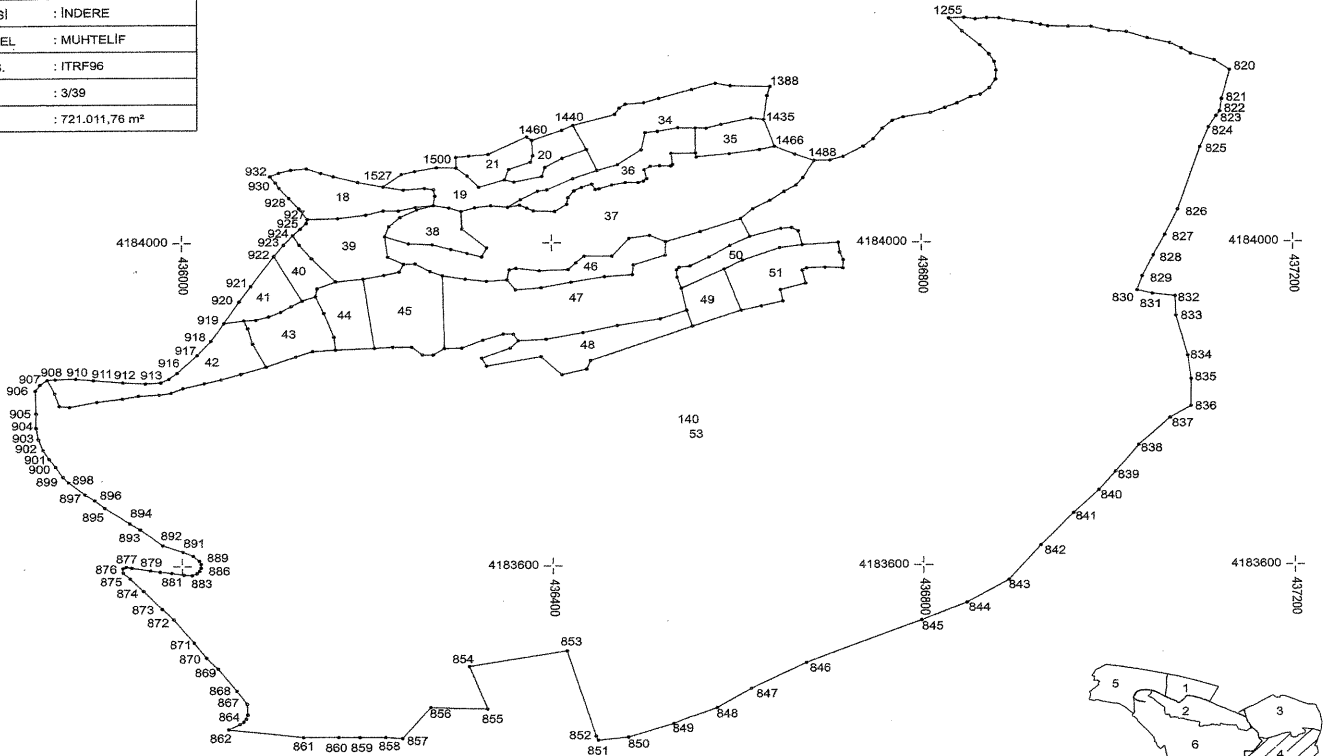
## KOORDİNAT ÖZET ÇİZELGESİ 4

NoktaNo	Y	X	NoktaNo	Y	X
1403	436233.97	4184182.18	1404	436633.59	4184181.89
1405	436226.36	4184180.84	1406	436853.73	4184180.28
1407	436099.85	4184180.09	1408	436616.51	4184178.68
1409	436285.96	4184178.50	1410	436352.10	4184178.42
1412	436221.39	4184178.35	1413	436323.93	4184177.82
1414	436083.78	4184177.37	1416	436206.25	4184175.99
1418	436500.31	4184173.31	1419	436639.22	4184172.59
1420	436479.99	4184171.66	1421	436325.74	4184169.63
1422	436215.38	4184169.49	1423	436826.18	4184167.29
1424	436473.20	4184167.01	1425	436309.21	4184162.44
1427	436810.83	4184161.18	1428	436356.12	4184159.20
1429	436468.26	4184159.20	1432	436781.43	4184155.68
1434	436294.68	4184153.89	1435	436630.07	4184152.45
1436	436769.90	4184151.21	1437	436341.08	4184150.79
1439	436261.19	4184145.48	1440	436423.58	4184145.42
1446	436758.68	4184141.11	1447	436333.56	4184139.99
1448	436222.55	4184139.68	1449	436411.49	4184139.35
1452	436192.76	4184136.32	1453	436324.03	4184132.25
1454	436227.63	4184132.05	1455	436178.98	4184131.66
1456	436373.78	4184131.61	1457	436748.58	4184128.30
1458	436165.20	4184127.82	1459	436306.31	4184127.63
1460	436379.13	4184127.33	1461	436158.66	4184123.52
1462	436322.91	4184123.17	1463	436314.87	4184121.53
1465	436292.77	4184120.65	1466	436641.30	4184119.33
1467	436737.96	4184119.11	1470	436159.44	4184115.48
1473	436257.23	4184112.77	1477	436332.19	4184109.92
1478	436662.97	4184109.48	1479	436230.85	4184108.40
1481	436311.16	4184107.87	1482	436715.68	4184106.51
1484	436297.15	4184106.32	1487	436701.71	4184102.09
1488	436684.14	4184101.65	1490	436162.26	4184100.18
1491	436231.47	4184098.67	1499	436275.72	4184093.80
1500	436297.25	4184093.35	1501	436135.71	4184092.63
1503	436118.94	4184091.06	1506	436251.88	4184088.95
1507	436105.54	4184087.26	1508	436151.26	4184087.04
1509	436237.30	4184085.33	1512	436164.51	4184082.74
1520	436190.61	4184075.48	1527	436217.86	4184069.80



# ORMAN ALANI HARİTASI-4

İLİ	: ADIYAMAN
İLÇESİ	: MERKEZ
MAHALLESİ	: İNDERE
ADA/PARSEL	: MUHTELİF
KOOR. SİS.	: ITRF96
DG/DOM	: 3/39
ALANI	: 721.011,76 m <sup>2</sup>



Koordinat Özet Çizelgesi Ektedir.

İLİ	: ADIYAMAN
İLÇESİ	: MERKEZ
MAHALLESİ	: İNDERE
ADA/PARSEL	: MUHTELİF
KOOR. SIS.	: ITRF96
DG/DOM	: 3/39

## KOORDİNAT ÖZET ÇİZELGESİ 1

NoktaNo	Y	X	NoktaNo	Y	X
820	437132.82	4184211.86	821	437124.00	4184176.73
822	437122.01	4184161.83	823	437117.87	4184155.99
824	437109.57	4184141.50	825	437099.92	4184117.33
826	437075.46	4184038.88	827	437081.82	4184008.84
828	437049.19	4183983.12	829	437037.58	4183957.52
830	437031.74	4183940.45	831	437047.94	4183936.21
832	437071.90	4183933.03	833	437072.74	4183908.87
834	437085.24	4183859.38	835	437088.73	4183830.24
836	437088.43	4183796.33	837	437085.89	4183782.28
838	437032.41	4183746.45	839	437007.40	4183715.17
840	436996.21	4183692.49	841	436981.40	4183664.24
842	436825.68	4183624.01	843	436890.30	4183581.51
844	436845.81	4183553.11	845	436797.84	4183531.39
846	436872.41	4183479.97	847	436612.83	4183448.41
848	436576.48	4183424.98	849	436529.16	4183405.76
850	436480.01	4183389.35	851	436447.44	4183385.66
852	436445.01	4183390.57	853	436414.58	4183494.85
854	436309.09	4183476.02	855	436328.61	4183423.78
856	436266.91	4183425.80	857	436235.99	4183388.20
858	436217.79	4183389.56	859	436190.39	4183389.61
860	436167.85	4183389.74	861	436130.49	4183389.95
862	436049.82	4183399.52	863	436081.71	4183405.93
864	436086.17	4183408.94	865	436068.70	4183412.60
866	436070.28	4183417.54	867	436069.75	4183430.51
868	436058.83	4183446.58	869	436038.42	4183473.72
870	436025.91	4183487.17	871	436012.49	4183505.51
872	435990.40	4183533.98	873	435977.79	4183547.12
874	435958.02	4183569.56	875	435944.14	4183585.12
876	435936.46	4183592.42	877	435936.17	4183597.56
878	435939.96	4183599.43	879	435945.96	4183598.36
880	435965.52	4183594.97	881	435975.97	4183593.28
882	435988.51	4183591.78	883	436001.80	4183589.49
884	436010.28	4183589.00	885	436015.68	4183591.39
886	436018.62	4183594.27	887	436020.31	4183596.25
888	436020.31	4183602.83	889	436018.27	4183606.81
890	436011.70	4183612.96	891	436000.65	4183617.96
892	435978.71	4183625.98	893	435954.85	4183645.74
894	435943.81	4183653.26	895	435917.30	4183672.61
896	435906.42	4183682.21	897	435896.15	4183686.38
898	435878.53	4183704.31	899	435872.35	4183711.12
900	435864.53	4183723.60	901	435857.49	4183733.53
902	435850.76	4183744.72	903	435846.11	4183757.96
904	435843.61	4183772.50	905	435843.78	4183790.05
906	435843.01	4183818.05	907	435847.83	4183825.43
908	435855.89	4183831.76	909	435864.39	4183832.42
910	435886.51	4183832.96	911	435905.32	4183831.11
912	435936.57	4183828.10	913	435960.59	4183826.68
914	435976.71	4183827.78	915	435985.46	4183832.34
916	435994.71	4183839.83	917	436016.54	4183861.93
918	436031.80	4183879.79	919	436045.76	4183901.61
920	436062.42	4183928.14	921	436074.91	4183947.10
922	436099.86	4183983.81	923	436110.77	4183997.74
924	436120.72	4184009.37	925	436128.65	4184017.46
926	436135.36	4184024.48	927	436136.40	4184029.43
928	436127.47	4184042.57	929	436116.57	4184055.82
930	436106.04	4184068.45	931	436101.67	4184075.25
932	436095.86	4184082.89	1254	436847.22	4184276.97
1255	436831.02	4184276.32	1256	436871.52	4184278.16
1257	436884.97	4184275.67	1259	436859.21	4184274.86
1264	436900.53	4184272.59	1268	436920.45	4184270.16
1273	436930.17	4184267.89	1277	436937.79	4184266.11
1278	436959.99	4184265.79	1279	436984.94	4184265.14
1287	437004.05	4184260.28	1288	436844.97	4184260.20
1291	437022.20	4184258.82	1300	437044.88	4184250.88
1312	437068.54	4184244.72	1317	436853.82	4184242.75
1328	437080.85	4184238.24	1332	437091.06	4184231.76
1333	436873.80	4184231.61	1342	437116.33	4184223.66
1347	436879.42	4184222.32	1365	436881.28	4184211.80
1380	436880.78	4184200.78	1383	436578.01	4184196.84
1385	436594.17	4184193.87	1388	436936.79	4184182.83
1390	436873.85	4184190.82	1391	436852.22	4184180.03
1401	436865.84	4184182.86	1404	436923.59	4184181.89
1406	436865.73	4184180.28	1408	436516.51	4184178.68
1418	436500.31	4184173.31	1419	436839.22	4184172.59
1420	436479.99	4184171.68	1423	436826.18	4184167.29
1424	436473.20	4184167.01	1427	436810.83	4184161.18

İLİ	: ADIYAMAN
İLÇESİ	: MERKEZ
MAHALLESİ	: İNDERE
ADA/PARSEL	: MUHTELİF
KOOR. SİS.	: ITRF96
DG/DOM	: 3/39

## KOORDİNAT ÖZET ÇİZELGESİ 2

NoktaNo	Y	X	NoktaNo	Y	X
1429	436468.26	4184159.20	1432	436781.43	4184155.68
1433	436616.33	4184154.43	1435	436630.07	4184152.45
1436	436789.90	4184151.21	1438	436683.64	4184146.38
1440	436423.58	4184145.42	1441	436537.34	4184142.39
1442	436556.15	4184142.17	1443	436566.04	4184141.68
1446	436758.68	4184141.11	1449	436411.49	4184139.35
1450	436515.24	4184137.92	1451	436501.57	4184136.37
1456	436373.78	4184131.61	1457	436748.58	4184128.30
1480	436379.13	4184127.33	1466	436641.30	4184119.33
1487	436737.96	4184119.11	1469	436437.83	4184115.54
1471	436625.18	4184115.46	1472	436497.19	4184115.21
1474	436556.02	4184111.34	1475	436529.37	4184110.80
1476	436502.67	4184110.36	1477	436332.19	4184109.92
1478	436662.97	4184109.48	1480	436380.13	4184108.12
1481	436311.16	4184107.87	1482	436715.68	4184106.51
1483	436556.82	4184106.36	1484	436297.15	4184106.32
1485	436411.79	4184104.87	1487	436701.71	4184102.09
1488	436684.14	4184101.65	1489	436377.65	4184100.32
1492	436531.02	4184097.26	1493	436470.97	4184096.93
1495	436517.20	4184095.58	1496	436528.90	4184095.22
1497	436506.81	4184094.86	1498	436393.34	4184093.97
1499	436275.72	4184093.80	1500	436297.25	4184093.35
1501	436135.71	4184092.63	1502	436354.43	4184091.34
1503	436118.94	4184091.06	1504	436500.36	4184090.68
1505	436449.17	4184089.99	1506	436265.88	4184088.95
1507	436105.54	4184087.26	1508	436151.26	4184087.04
1509	436237.30	4184085.33	1510	436309.14	4184083.32
1512	436164.51	4184082.74	1513	436389.87	4184082.58
1514	436671.76	4184080.50	1515	436502.96	4184079.69
1516	436423.05	4184079.59	1517	436349.75	4184078.49
1518	436499.34	4184076.45	1519	436390.03	4184075.54
1520	436190.61	4184075.48	1522	436479.52	4184074.75
1523	436493.71	4184074.67	1524	436443.25	4184073.05
1525	436494.69	4184071.68	1526	436684.02	4184071.21
1527	436217.66	4184069.80	1528	436321.89	4184069.33
1529	436432.24	4184068.84	1531	436265.71	4184067.98
1532	436451.19	4184067.06	1533	436272.45	4184066.44
1534	436446.94	4184066.26	1535	436239.18	4184066.02
1536	436395.22	4184065.89	1537	436424.32	4184064.62
1538	436384.98	4184064.26	1539	436651.19	4184063.48
1540	436273.87	4184058.24	1541	436417.79	4184055.94
1543	436366.93	4184053.77	1544	436635.96	4184052.33
1545	436416.50	4184047.60	1546	436365.98	4184046.86
1547	436272.12	4184046.43	1548	436334.58	4184046.21
1549	436352.93	4184044.24	1550	436252.60	4184044.19
1551	436317.25	4184043.61	1552	436289.24	4184043.38
1553	436373.44	4184043.15	1555	436617.39	4184041.91
1556	436254.07	4184040.92	1558	436217.60	4184039.79
1559	436234.03	4184039.72	1560	436390.25	4184039.57
1561	436302.39	4184038.90	1562	436403.48	4184038.74
1563	436199.06	4184034.61	1564	436235.67	4184031.60
1565	436169.07	4184030.33	1566	436604.30	4184029.54
1568	436223.60	4184020.25	1570	436699.00	4184018.39
1572	436647.70	4184017.38	1573	436303.22	4184017.33
1574	436696.30	4184014.28	1575	436560.51	4184013.45
1577	436505.87	4184009.00	1579	436219.07	4184007.80
1580	436914.11	4184007.56	1581	436483.43	4184005.43
1582	436522.92	4184001.12	1583	436709.69	4183999.80
1584	436244.96	4183998.38	1585	436270.68	4183997.06
1587	436127.50	4183997.74	1588	436670.64	4183997.20
1589	436592.39	4183996.20	1590	436329.79	4183993.94
1591	436646.32	4183993.67	1592	436291.10	4183992.22
1593	436711.38	4183987.79	1594	436308.90	4183987.23
1595	436522.47	4183984.48	1597	436434.71	4183983.42
1598	436464.37	4183983.41	1600	436324.55	4183982.76
1601	436222.08	4183982.58	1602	436569.89	4183982.07
1603	436140.77	4183980.93	1604	436715.21	4183978.50
1605	436606.05	4183978.22	1606	436425.96	4183975.06
1607	436251.83	4183974.30	1608	436239.26	4183973.97
1609	436488.00	4183972.44	1610	436549.44	4183971.20
1611	436537.74	4183969.48	1612	436695.53	4183969.34
1613	436361.57	4183968.66	1614	436675.09	4183968.60
1615	436714.84	4183968.47	1616	436586.32	4183967.29
1617	436417.60	4183967.01	1618	436354.42	4183966.86
1619	436534.82	4183966.30	1620	436670.46	4183965.88
1621	436386.44	4183965.67	1622	436268.16	4183964.96

İLİ : ADIYAMAN

İLÇESİ : MERKEZ

MAHALLESİ : İNDERE

ADA/PARSEL : MUHTELİF

KOOR. SİS. : ITRF96

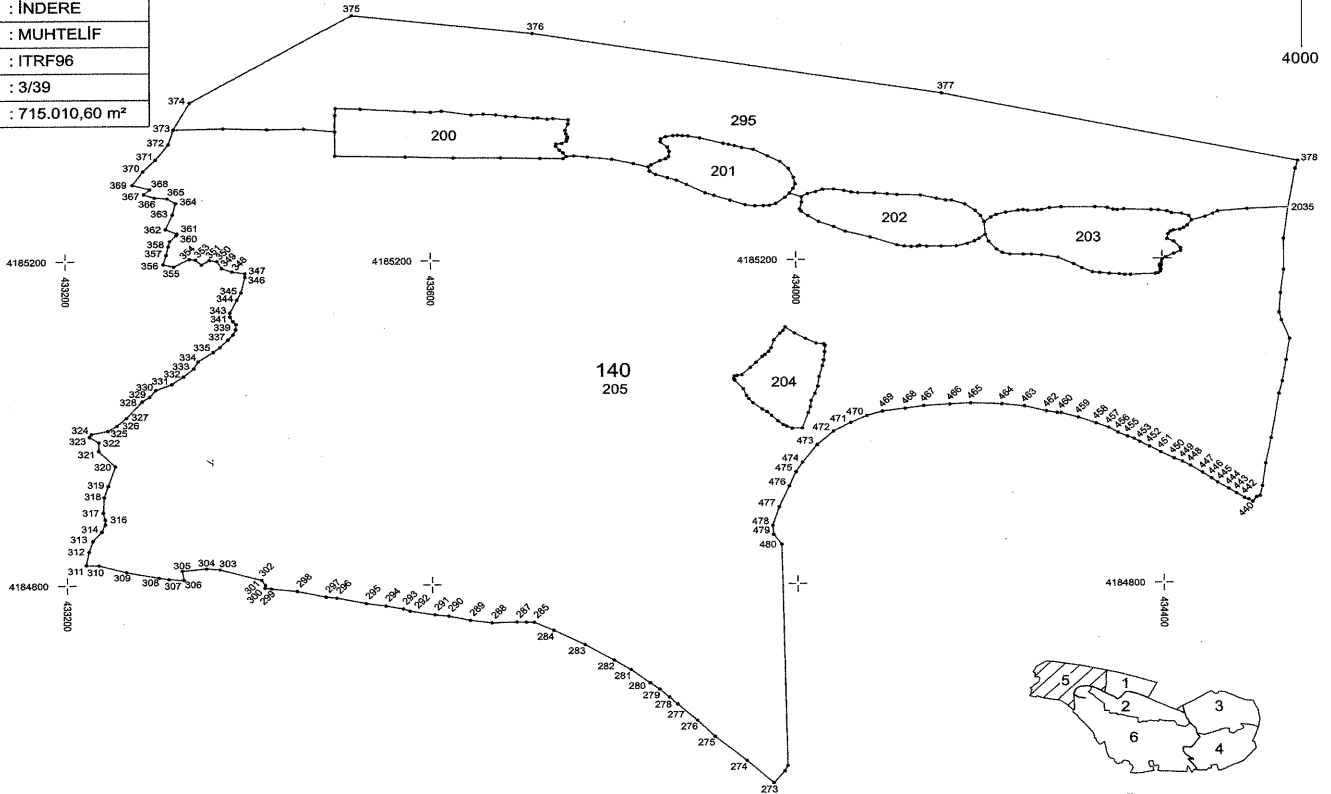
DG/DOM : 3/39

## KOORDİNAT ÖZET ÇİZELGESİ 3

NoktaNo	Y	X	NoktaNo	Y	X
1623	436234.32	4183964.25	1624	436486.96	4183960.55
1625	436218.08	4183960.28	1626	436221.94	4183959.62
1627	436456.50	4183958.18	1629	436535.42	4183957.25
1630	436195.91	4183955.72	1631	436308.67	4183955.38
1632	436351.90	4183954.52	1633	436329.46	4183952.89
1634	436166.50	4183952.42	1635	436420.69	4183951.49
1636	436673.90	4183949.89	1638	436386.30	4183944.80
1639	436146.59	4183944.27	1640	436539.96	4183943.93
1641	436360.81	4183942.43	1642	436646.82	4183942.07
1645	436144.81	4183934.28	1647	436130.44	4183929.20
1649	436649.30	4183928.09	1650	436826.27	4183922.07
1651	436118.72	4183922.05	1652	436804.32	4183916.89
1653	436545.67	4183916.86	1654	436107.30	4183915.13
1655	436153.73	4183913.71	1656	436094.07	4183909.62
1658	436517.06	4183906.36	1659	436080.29	4183905.55
1660	436067.50	4183904.85	1662	436469.93	4183898.36
1663	436551.79	4183897.44	1664	436071.48	4183895.51
1665	436433.15	4183889.66	1666	436347.55	4183888.16
1667	436358.39	4183888.02	1668	436164.50	4183884.63
1669	436393.74	4183881.51	1670	436325.41	4183880.59
1672	436363.60	4183879.69	1673	436076.81	4183875.97
1674	436227.15	4183871.91	1675	436247.77	4183871.89
1676	436302.53	4183870.63	1677	436207.59	4183870.50
1678	436355.13	4183870.48	1679	436283.80	4183870.33
1680	436165.88	4183868.46	1681	436141.54	4183866.66
1682	436259.66	4183862.24	1683	436271.40	4183862.09
1685	436123.43	4183859.98	1686	436387.82	4183859.78
1688	436324.07	4183858.00	1689	436440.94	4183854.65
1690	436329.27	4183848.19	1691	436091.27	4183847.51
1692	436436.77	4183844.10	1694	436063.93	4183838.57
1695	436410.37	4183837.23	1700	436042.68	4183831.56
1705	436024.08	4183826.73	1708	436001.03	4183820.64
1710	435987.89	4183814.83	1711	435863.68	4183814.80
1712	435975.18	4183812.72	1713	435953.36	4183811.33
1714	435936.02	4183807.96	1715	435908.90	4183804.00
1716	435868.69	4183799.15	1717	435879.63	4183797.84

İLİ	: ADIYAMAN
İLÇESİ	: MERKEZ
MAHALLESİ	: İNDERE
ADA/PARSEL	: MUHTELIF
KOOR. SIS.	: ITRF96
DG/DOM	: 3/39
ALANI	: 715.010,60 m <sup>2</sup>

## ORMAN ALANI HARİTASI-5



Koordinat Özet Çizelgesi Ektedir.

İLİ : ADIYAMAN

İLÇESİ : MERKEZ

MAHALLESİ : İNDERE

ADA/PARSEL : MUHTELİF

KOOR. SİS. : ITRF96

DG/DOM : 3/39

## KOORDİNAT ÖZET ÇİZELGESİ 1

NoktaNo	Y	X	NoktaNo	Y	X
273	433972.35	4184556.11	274	433943.23	4184583.36
275	433908.28	4184613.39	276	433889.61	4184632.98
277	433867.92	4184652.96	278	433859.06	4184661.28
279	433848.08	4184671.16	280	433838.14	4184679.01
281	433816.99	4184695.37	282	433798.73	4184707.02
283	433766.96	4184726.24	284	433732.84	4184743.55
285	433711.44	4184753.44	286	433702.74	4184753.77
287	433692.51	4184753.98	288	433665.28	4184753.01
289	433641.59	4184756.32	290	433617.96	4184761.63
291	433602.83	4184763.24	292	433575.20	4184767.90
293	433567.80	4184770.67	294	433548.87	4184774.27
295	433527.24	4184777.49	296	433495.15	4184784.16
297	433483.35	4184785.48	298	433452.03	4184792.51
299	433423.59	4184795.59	300	433416.65	4184796.49
301	433417.12	4184800.05	302	433412.97	4184806.42
303	433367.60	4184819.76	304	433352.47	4184821.02
305	433326.19	4184818.23	306	433327.96	4184806.63
307	433311.29	4184807.78	308	433300.76	4184809.48
309	433265.31	4184816.59	310	433235.19	4184825.37
311	433220.97	4184825.74	312	433224.10	4184842.21
313	433228.34	4184856.66	314	433238.32	4184867.01
315	433242.21	4184875.95	316	433242.11	4184881.62
317	433240.11	4184890.24	318	433241.27	4184909.47
319	433245.68	4184923.13	320	433253.48	4184947.15
321	433235.42	4184966.12	322	433235.80	4184976.94
323	433225.20	4184983.67	324	433227.28	4184987.06
325	433245.72	4184990.86	326	433256.47	4184997.23
327	433266.16	4185006.71	328	433283.25	4185027.03
329	433291.54	4185032.57	330	433298.33	4185041.13
331	433315.85	4185048.49	332	433328.51	4185057.70
333	433339.87	4185067.66	334	433344.82	4185076.24
335	433361.19	4185087.98	336	433368.94	4185094.14
337	433377.93	4185103.46	338	433383.35	4185109.79
339	433386.15	4185116.14	340	433386.40	4185122.76
341	433383.05	4185126.52	342	433379.94	4185131.83
343	433379.89	4185136.55	344	433387.60	4185152.21
345	433392.42	4185161.45	346	433396.98	4185180.62
347	433396.93	4185184.93	348	433382.38	4185187.16
349	433371.49	4185191.27	350	433366.12	4185200.04
351	433357.65	4185201.51	352	433349.22	4185195.78
353	433342.65	4185202.13	354	433335.81	4185202.86
355	433318.54	4185193.50	356	433307.05	4185196.42
357	433310.38	4185207.95	358	433312.73	4185218.46
359	433314.47	4185224.85	360	433321.66	4185232.11
361	433322.42	4185234.23	362	433309.84	4185239.64
363	433317.55	4185257.77	364	433321.01	4185271.99
365	433311.74	4185277.83	366	433298.02	4185278.98
367	433286.34	4185283.06	368	433292.91	4185289.48
369	433273.91	4185295.08	370	433285.45	4185311.51
371	433299.15	4185325.88	372	433313.23	4185345.09
373	433318.90	4185363.19	374	433336.61	4185396.31
375	433515.00	4185502.97	376	433712.96	4185479.83
377	434160.21	4185405.29	378	434548.93	4185320.53
440	434497.44	4184899.43	441	434492.96	4184902.53
442	434488.60	4184904.35	443	434479.90	4184910.03
444	434471.21	4184915.92	445	434459.14	4184923.51
446	434452.58	4184928.49	447	434442.52	4184935.57
448	434429.69	4184944.16	449	434420.72	4184949.31
450	434412.04	4184953.12	451	434397.23	4184960.96
452	434385.12	4184968.06	453	434374.49	4184973.86
454	434368.12	4184977.77	455	434360.99	4184980.42
456	434350.89	4184985.36	457	434340.55	4184991.45
458	434327.25	4184996.84	459	434307.81	4185003.96
460	434289.10	4185009.67	461	434284.60	4185009.91
462	434273.19	4185011.87	463	434249.11	4185018.00
464	434224.15	4185020.71	465	434190.17	4185021.94
466	434167.48	4185020.65	467	434139.03	4185018.79
468	434118.60	4185015.71	469	434093.67	4185012.30
470	434076.98	4185006.95	471	434058.92	4184998.45
472	434040.01	4184987.84	473	434022.31	4184971.43
474	434006.03	4184949.93	475	433996.60	4184938.02
476	433991.32	4184920.77	477	433980.01	4184894.97
478	433973.03	4184872.36	479	433973.85	4184861.27
480	433982.64	4184849.28	1788	434529.85	4185123.45
1789	434538.83	4185100.38	1790	434534.63	4185073.81
1791	434530.48	4185047.66	1792	434526.72	4185032.33

İLİ	: ADIYAMAN
İLÇESİ	: MERKEZ
MAHALLESİ	: İNDERE
ADA/PARSEL	: MUHTELİF
KOOR. SIS.	: ITRF96
DG/DOM	: 3/39

## KOORDİNAT ÖZET ÇİZELGESİ 2

NoktaNo	Y	X	NoktaNo	Y	X
1793	434518.18	4184977.77	1794	434511.96	4184946.68
1795	434508.06	4184919.08	1796	434505.47	4184906.82
1797	434501.53	4184905.42	1839	433987.59	4184578.85
1840	433984.24	4184570.56	1942	433373.48	4185364.51
1943	433421.72	4185363.24	1944	433462.13	4185363.65
1945	433495.71	4185360.35	1946	433495.94	4185330.19
1947	433572.95	4185328.77	1948	433625.55	4185327.39
1949	433677.60	4185327.07	1950	433720.72	4185326.36
1951	433745.97	4185325.89	1952	433749.36	4185328.52
1953	433757.70	4185329.38	1954	433772.65	4185327.81
1955	433799.38	4185324.96	1956	433822.96	4185319.57
1957	433839.12	4185315.30	1958	433840.72	4185310.25
1959	433847.31	4185306.17	1960	433860.45	4185302.24
1961	433870.23	4185299.09	1962	433881.27	4185293.71
1963	433901.58	4185283.08	1964	433911.23	4185279.77
1965	433928.58	4185273.69	1966	433945.08	4185267.81
1967	433955.53	4185266.56	1968	433964.99	4185266.75
1969	433971.87	4185267.06	1970	433978.49	4185269.39
1971	433988.37	4185276.84	1972	433993.58	4185282.30
1973	434006.50	4185277.72	1974	434006.62	4185270.72
1975	434004.53	4185262.26	1976	434006.08	4185259.70
1977	434013.74	4185254.06	1978	434025.23	4185246.88
1979	434041.88	4185240.30	1980	434054.56	4185234.44
1981	434081.73	4185227.31	1982	434111.17	4185217.45
1983	434118.80	4185215.98	1984	434126.43	4185215.34
1985	434133.16	4185215.68	1986	434135.82	4185216.66
1987	434143.24	4185215.64	1988	434159.14	4185215.73
1989	434175.57	4185215.84	1990	434187.75	4185218.90
1991	434195.38	4185221.97	1992	434200.41	4185224.89
1993	434207.15	4185229.86	1994	434210.91	4185221.46
1995	434219.61	4185211.88	1996	434225.65	4185207.59
1997	434233.92	4185205.68	1998	434248.91	4185205.49
1999	434257.85	4185205.38	2000	434268.87	4185204.62
2001	434286.65	4185201.58	2002	434304.09	4185193.26
2003	434312.72	4185188.42	2004	434324.51	4185183.27
2005	434332.13	4185182.59	2006	434342.58	4185181.32
2007	434353.62	4185180.84	2008	434359.46	4185179.93
2009	434365.73	4185179.96	2010	434392.76	4185181.03
2011	434395.62	4185181.82	2012	434398.23	4185183.96
2013	434398.58	4185186.16	2014	434398.25	4185188.18
2015	434397.76	4185189.75	2016	434397.19	4185192.15
2017	434400.07	4185198.85	2018	434404.12	4185201.42
2019	434412.94	4185205.83	2020	434420.25	4185209.43
2021	434420.00	4185212.72	2022	434412.72	4185220.75
2023	434405.64	4185223.79	2024	434406.58	4185229.74
2025	434409.38	4185232.87	2026	434412.73	4185234.56
2027	434419.34	4185235.47	2028	434423.64	4185237.58
2029	434427.65	4185240.72	2030	434432.64	4185246.95
2031	434446.85	4185251.32	2032	434455.25	4185255.00
2033	434461.03	4185258.05	2034	434493.17	4185260.94
2035	434537.92	4185262.87	2036	434532.69	4185223.55
2037	434532.69	4185185.19	2038	434529.06	4185166.60
2039	434527.42	4185132.76	2044	434396.72	4185389.19
2045	433523.78	4185388.18	2046	433613.26	4185385.26
2047	433583.67	4185384.49	2048	433600.89	4185383.90
2049	433658.96	4185381.29	2050	433496.02	4185380.41
2051	433645.81	4185380.31	2052	433672.74	4185380.24
2053	433683.54	4185378.40	2054	433694.35	4185377.86
2055	433718.52	4185376.31	2056	433713.43	4185375.98
2057	433735.06	4185375.53	2058	433728.58	4185374.68
2059	433751.70	4185373.84	2060	433751.34	4185368.73
2061	433748.10	4185360.83	2062	433749.21	4185356.57
2063	433871.54	4185354.41	2064	433866.55	4185354.33
2065	433876.73	4185354.08	2066	433883.18	4185353.71
2067	433750.65	4185353.05	2068	433858.53	4185352.92
2069	433895.72	4185351.24	2070	433750.50	4185351.15
2071	433853.03	4185350.30	2072	433750.08	4185349.78
2073	433749.46	4185347.42	2074	433852.41	4185346.60
2075	433744.79	4185344.83	2076	433921.53	4185344.31
2077	433738.38	4185344.05	2078	433927.10	4185343.05
2079	433933.60	4185341.40	2080	433737.91	4185341.31
2081	433860.37	4185339.88	2082	433941.58	4185339.14
2083	433954.19	4185336.69	2084	433741.82	4185336.48
2085	433862.30	4185334.65	2086	433745.62	4185333.24
2087	433969.74	4185328.44	2088	433861.75	4185328.28
2089	433858.25	4185325.40	2090	433851.97	4185323.16

İLİ : ADIYAMAN

İLÇESİ : MERKEZ

MAHALLESİ : İNDERE

ADA/PARSEL : MUHTELİF

KOOR. SIS. : ITRF96

DG/DOM : 3/39

## KOORDİNAT ÖZET ÇİZELGESİ 3

NoktaNo	Y	X	NoktaNo	Y	X
2091	433983.06	4185321.48	2093	433842.41	4185318.05
2094	433992.22	4185312.95	2095	434546.12	4185310.81
2096	433997.98	4185302.01	2097	433999.73	4185294.08
2098	433997.53	4185288.08	2099	434042.03	4185287.18
2100	434029.70	4185286.99	2101	434053.38	4185285.39
2102	434022.33	4185284.14	2104	434061.03	4185283.38
2106	434068.47	4185282.50	2107	434086.86	4185282.06
2108	434013.22	4185281.67	2110	434100.52	4185280.84
2111	434110.95	4185279.96	2113	434136.74	4185279.23
2117	434154.15	4185274.96	2118	434164.28	4185272.71
2121	434170.52	4185272.60	2124	434185.32	4185267.62
2130	434290.41	4185263.92	2131	434327.46	4185263.89
2132	434340.60	4185263.05	2133	434277.83	4185262.96
2135	434358.88	4185261.00	2136	434269.28	4185260.69
2137	434347.00	4185260.88	2138	434248.90	4185260.59
2139	434351.67	4185260.23	2140	434264.14	4185260.16
2141	434388.30	4185260.04	2142	434243.30	4185259.78
2143	434253.69	4185259.64	2144	434196.28	4185259.63
2145	434396.22	4185259.62	2146	434405.80	4185258.28
2147	434229.44	4185257.42	2150	434410.73	4185255.98
2151	434421.42	4185255.33	2152	434219.28	4185254.76
2153	434202.14	4185253.35	2155	434429.84	4185252.25
2156	434213.37	4185251.29	2159	434206.16	4185245.63
4120	433941.80	4185040.48	4121	433932.48	4185051.01
4122	433931.45	4185053.39	4123	433931.99	4185056.12
4124	433935.09	4185056.91	4125	433940.23	4185057.92
4126	433949.56	4185066.80	4127	433965.72	4185073.17
4128	433962.63	4185080.46	4129	433965.71	4185082.81
4130	433969.58	4185086.68	4131	433972.57	4185091.36
4132	433975.36	4185100.83	4133	433982.11	4185109.23
4134	433985.33	4185112.51	4135	433987.83	4185116.99
4136	433998.12	4185109.39	4137	434010.14	4185102.56
4138	434021.88	4185096.84	4139	434030.29	4185095.71
4140	434031.34	4185093.59	4141	434031.01	4185085.94
4142	434029.95	4185075.83	4143	434028.50	4185068.63
4144	434024.95	4185055.30	4145	434023.33	4185043.37
4146	434020.18	4185034.42	4147	434015.95	4185025.76
4148	434014.93	4185018.16	4149	434012.66	4185010.88
4150	434005.87	4184991.85	4151	433994.78	4184991.65
4152	433988.79	4184994.16	4153	433985.11	4184996.06
4154	433979.16	4185000.88	4155	433972.57	4185007.47
4156	433967.51	4185012.23	4157	433982.20	4185015.57
4158	433952.30	4185023.14	4159	433947.58	4185028.32
4160	433945.25	4185032.22			





İLİ	: ADIYAMAN
İLÇESİ	: MERKEZ
MAHALLESİ	: İNDERE
ADA/PARSEL	: MUHTELİF
KOOR. SIS.	: ITRF96
DG/DOM	: 3/39

## KOORDİNAT ÖZET ÇİZELGESİ 1

NoktaNo	Y	X	NoktaNo	Y	X
273	433972.35	4184556.11	480	433982.84	4184849.28
1839	433987.59	4184576.85	1840	433994.24	4184570.56
2505	434280.84	4184992.68	2511	434278.99	4184988.72
2513	434278.35	4184984.40	2543	434273.19	4184965.80
2572	434266.56	4184944.89	2583	434262.88	4184937.43
2593	434256.89	4184929.70	2599	434255.51	4184923.90
2612	434249.34	4184917.18	2621	434242.62	4184911.93
2627	434235.07	4184908.80	2628	434232.88	4184907.51
2634	434228.16	4184903.92	2645	434227.15	4184900.97
2662	434227.06	4184896.00	2669	434228.53	4184893.24
2683	434235.81	4184886.72	2692	434247.16	4184882.61
2697	434251.37	4184880.34	2765	434318.04	4184842.22
2780	434317.95	4184835.68	2792	434321.17	4184829.51
2811	434332.22	4184818.74	2828	434341.98	4184809.53
2860	434350.91	4184797.93	2878	434358.92	4184791.12
3069	434499.30	4184674.86	3085	434499.20	4184671.04
3102	434498.80	4184654.57	3114	434497.71	4184636.37
3142	434498.80	4184606.98	3163	434499.46	4184594.46
3211	434504.22	4184567.24	3244	434508.15	4184549.29
3248	434573.68	4184548.21	3252	434523.51	4184546.29
3257	434527.52	4184544.37	3260	434561.83	4184544.62
3261	434539.45	4184544.54	3263	434510.90	4184544.03
3270	434577.52	4184540.44	3277	434579.61	4184535.02
3290	434581.95	4184525.83	3305	434582.03	4184515.73
3315	434583.95	4184509.05	3321	434584.70	4184505.38
3327	434685.87	4184501.12	3332	434647.09	4184498.03
3335	434642.41	4184497.68	3344	434637.97	4184495.34
3345	434658.89	4184495.34	3349	434666.96	4184494.53
3350	434629.55	4184494.41	3355	434675.25	4184492.72
3357	434707.63	4184492.54	3359	434594.02	4184462.07
3361	434715.81	4184491.96	3362	434713.12	4184491.72
3365	434702.60	4184490.90	3366	434617.87	4184490.79
3368	434720.49	4184490.44	3370	434686.36	4184489.15
3371	434695.59	4184488.68	3372	434598.58	4184488.45
3375	434604.54	4184487.75	3391	434719.79	4184476.06
3399	434718.15	4184471.62	3402	434752.63	4184470.50
3403	434755.11	4184470.28	3405	434760.81	4184469.41
3408	434768.24	4184467.08	3409	434773.17	4184466.83
3410	434781.43	4184466.32	3413	434717.80	4184465.07
3414	434794.79	4184465.07	3416	434750.88	4184464.65
3417	434720.49	4184464.37	3419	434805.56	4184463.57
3420	434734.98	4184462.97	3421	434749.87	4184462.52
3422	434727.15	4184462.03	3423	434741.76	4184461.92
3426	434822.01	4184457.56	3434	434839.21	4184452.05
3438	434849.81	4184446.45	3441	434855.74	4184443.78
3442	434858.66	4184443.37	3445	434876.86	4184437.77
3447	434887.71	4184434.68	3448	434901.65	4184434.60
3449	434895.39	4184433.93	3450	434908.83	4184433.85
3453	434911.78	4184433.16	3454	434915.18	4184432.76
3455	434919.94	4184431.18	3458	434925.11	4184427.87
3464	434936.38	4184422.74	3467	434945.40	4184420.66
3468	434953.42	4184420.57	3469	434967.27	4184420.07
3470	434962.01	4184419.82	3471	434976.29	4184419.74
3472	434982.22	4184418.74	3473	434994.07	4184418.15
3475	435002.17	4184416.90	3477	435006.68	4184414.40
3480	435013.86	4184409.14	3482	435038.66	4184408.47
3483	435044.50	4184407.47	3484	435034.40	4184407.62
3485	435023.71	4184406.97	3490	435062.12	4184402.82
3492	435077.48	4184398.53	3501	435077.89	4184391.52
3510	435435.23	4184366.75	3512	435439.40	4184364.63
3513	435434.79	4184363.38	3514	435445.11	4184362.50
3516	435452.13	4184361.33	3517	435077.23	4184360.80
3518	435457.18	4184360.31	3519	435433.33	4184359.29
3520	435466.42	4184355.99	3521	435308.11	4184354.22
3522	435295.39	4184354.03	3524	435134.34	4184352.34
3525	435477.38	4184352.20	3526	435486.60	4184351.90
3527	435431.21	4184351.53	3528	435277.92	4184350.77
3530	435493.56	4184349.85	3531	435429.74	4184348.75
3532	435385.58	4184347.88	3533	435509.85	4184346.98
3534	435377.02	4184346.77	3535	435264.45	4184346.16
3536	435326.82	4184343.86	3538	435693.69	4184343.29
3539	435355.16	4184342.89	3540	435429.89	4184342.31
3542	435634.94	4184341.45	3543	435382.73	4184341.44
3544	435547.13	4184340.63	3545	435346.80	4184340.41
3546	435387.23	4184340.05	3548	435561.06	4184339.81
3549	435690.96	4184339.50	3550	435393.08	4184339.42

## KOORDİNAT ÖZET ÇİZELGESİ 2

İLİ	: ADIYAMAN
İLÇESİ	: MERKEZ
MAHALLESİ	: İNDERE
ADA/PARSEL	: MUHTELİF
KOOR. SİS.	: ITRF96
DG/DOM	: 3/39

NoktaNo	Y	X	NoktaNo	Y	X
3551	435337.42	4184339.32	3552	435555.83	4184339.09
3553	435683.18	4184338.99	3554	435428.72	4184338.36
3555	435584.85	4184338.07	3556	435684.83	4184337.97
3558	435662.04	4184337.35	3559	435617.69	4184337.25
3560	435602.54	4184337.15	3561	435613.80	4184336.84
3562	435682.32	4184336.64	3563	435652.95	4184336.02
3564	435623.94	4184335.51	3565	435242.90	4184335.35
3566	435174.41	4184334.13	3567	435161.47	4184334.07
3568	435401.70	4184334.04	3569	435289.15	4184334.03
3570	435306.47	4184333.47	3571	435222.87	4184333.33
3572	435183.73	4184333.16	3573	435423.89	4184332.51
3574	435232.80	4184332.32	3576	435075.06	4184331.66
3577	435290.42	4184331.40	3578	435214.34	4184331.35
3579	435192.64	4184330.81	3580	435163.00	4184330.82
3581	435411.96	4184330.50	3582	435419.06	4184330.32
3583	435188.31	4184330.27	3584	435195.99	4184329.63
3585	435073.89	4184328.49	3586	435143.48	4184328.37
3587	435207.23	4184327.70	3588	435284.62	4184326.21
3589	435073.47	4184325.98	3590	435314.59	4184325.75
3591	435419.25	4184324.08	3593	435131.79	4184321.56
3594	435418.65	4184319.62	3595	435201.05	4184319.58
3597	435320.95	4184319.24	3598	435335.48	4184319.04
3599	435283.10	4184318.94	3600	435418.39	4184317.39
3601	435355.32	4184317.12	3602	435327.97	4184317.07
3603	435073.39	4184317.05	3604	435124.01	4184316.34
3605	435367.58	4184316.22	3606	435422.16	4184314.48
3608	435375.40	4184313.64	3609	435116.10	4184313.15
3610	435084.23	4184312.93	3611	435072.13	4184312.71
3612	435106.47	4184312.18	3613	435945.86	4184312.00
3614	435093.56	4184311.00	3615	435285.17	4184309.96
3616	435414.63	4184309.55	3617	435426.53	4184309.08
3618	435281.99	4184306.22	3619	435407.31	4184305.39
3620	435432.27	4184304.71	3623	435236.17	4184304.46
3624	435399.57	4184304.21	3625	435392.89	4184304.09
3626	435219.82	4184304.05	3627	435070.89	4184301.80
3628	435250.70	4184301.53	3629	435274.52	4184301.43
3630	435209.48	4184300.47	3631	435262.46	4184299.97
3632	435945.96	4184299.71	3633	435437.16	4184299.14
3634	435070.52	4184296.32	3635	435443.41	4184293.92
3636	435946.47	4184293.46	3638	435068.03	4184289.80
3639	435215.49	4184296.30	3640	435139.70	4184286.26
3642	435728.70	4184285.35	3643	435451.73	4184285.26
3645	435067.77	4184282.35	3646	435594.95	4184282.09
3647	435951.18	4184278.43	3650	435458.15	4184277.29
3651	435086.83	4184276.18	3652	435945.24	4184274.92
3653	435216.22	4184274.89	3654	435463.12	4184272.24
3656	435937.35	4184270.93	3658	435465.26	4184268.98
3659	435067.43	4184268.55	3660	435931.82	4184267.96
3661	435739.74	4184266.88	3662	435740.33	4184265.89
3663	435216.02	4184265.28	3664	435396.63	4184264.61
3665	435410.51	4184264.53	3666	435464.75	4184264.53
3667	435068.55	4184264.36	3668	435421.22	4184263.67
3670	435207.48	4184263.27	3671	435417.19	4184262.99
3672	435386.01	4184262.64	3673	435426.28	4184262.56
3674	435380.09	4184261.70	3675	435428.25	4184261.36
3676	435461.06	4184261.01	3677	435742.45	4184260.48
3678	435196.84	4184260.40	3679	435437.42	4184260.24
3680	435374.87	4184259.99	3681	435922.09	4184259.15
3682	435454.98	4184258.79	3683	435444.61	4184257.93
3684	435449.93	4184257.59	3685	435072.14	4184257.42
3686	435745.19	4184256.96	3688	435187.94	4184255.86
3689	435385.87	4184255.36	3690	435763.52	4184254.63
3691	435768.50	4184254.26	3692	435748.09	4184253.24
3693	435072.92	4184253.05	3694	435773.62	4184252.43
3695	435357.04	4184252.36	3696	435170.05	4184251.74
3697	435218.90	4184251.15	3698	435075.57	4184248.68
3700	435158.72	4184247.75	3701	435341.02	4184247.13
3702	435788.18	4184246.73	3703	435078.74	4184245.85
3704	435906.22	4184245.43	3705	435146.78	4184245.42
3707	435902.53	4184243.38	3708	435080.54	4184243.19
3709	435327.05	4184241.82	3711	435131.52	4184240.88
3712	435806.68	4184240.80	3713	435085.25	4184240.79
3714	435320.63	4184239.76	3715	435101.71	4184238.99
3716	435117.90	4184238.82	3717	435096.31	4184238.65
3718	435106.16	4184238.57	3719	435820.44	4184238.24
3720	435896.59	4184237.44	3722	435837.41	4184236.12

İLİ	: ADIYAMAN
İLÇESİ	: MERKEZ
MAHALLESİ	: İNDERE
ADA/PARSEL	: MUHTELİF
KOOR. SİS.	: ITRF96
DG/DOM	: 3/39

## KOORDİNAT ÖZET ÇİZELGESİ 3

NoktaNo	Y	X	NoktaNo	Y	X
3723	435314.89	4184235.91	3724	435857.75	4184234.88
3725	435307.52	4184234.11	3726	435311.29	4184234.11
3727	435149.52	4184233.60	3728	435300.32	4184232.22
3729	435218.55	4184231.53	3730	435863.01	4184230.41
3731	435891.40	4184230.19	3733	435290.55	4184229.31
3735	435284.13	4184226.65	3736	435885.84	4184225.88
3737	435875.38	4184222.88	3738	435276.59	4184222.46
3739	435878.23	4184222.07	3740	435150.97	4184221.60
3741	435157.66	4184219.71	3742	435261.25	4184217.66
3743	435171.62	4184217.40	3744	435218.41	4184216.03
3745	435190.56	4184215.86	3746	435247.45	4184215.86
3747	435234.34	4184215.09	3748	435197.16	4184215.00
3750	435207.35	4184214.74	3751	434281.85	4185003.18
3752	434260.21	4185008.89	3753	434251.74	4185011.01
3754	434237.10	4185012.94	3755	434227.61	4185015.15
3756	434213.98	4185016.26	3757	434201.92	4185016.07
3758	434186.45	4185016.17	3759	434178.69	4184781.60
3760	434178.69	4184776.90	3761	434168.50	4185014.42
3762	434166.72	4184784.91	3763	434162.57	4184779.75
3764	434160.27	4184785.63	3765	434157.60	4184781.32
3766	434152.20	4185013.03	3767	434150.33	4184787.58
3768	434135.62	4185011.47	3769	434134.03	4184791.91
3770	434124.36	4184793.47	3771	434119.23	4185009.08
3772	434115.43	4184787.49	3773	434104.59	4185007.97
3774	434103.18	4184795.32	3775	434101.61	4184790.25
3776	434094.34	4184790.71	3777	434091.39	4184797.80
3778	434085.81	4185004.10	3779	434082.65	4184791.36
3780	434077.03	4184798.82	3781	434076.87	4184999.59
3782	434069.85	4184794.21	3783	434065.95	4184995.08
3784	434058.70	4184803.24	3785	434056.15	4184989.74
3786	434053.82	4184796.26	3787	434050.97	4184807.56
3788	434048.05	4184984.03	3789	434042.87	4184803.60
3790	434041.97	4184979.42	3791	434037.62	4184817.42
3792	434031.86	4184970.86	3793	434027.67	4184814.65
3794	434025.09	4184826.44	3795	434024.02	4184962.48
3796	434021.59	4184828.01	3797	434020.58	4184820.73
3798	434015.64	4184950.51	3799	434011.77	4184943.88
3800	434007.78	4184838.69	3801	434004.96	4184929.88
3802	433999.13	4184834.91	3803	433996.95	4184913.86
3804	433996.92	4184847.71	3805	433993.25	4184902.13
3806	433992.04	4184852.59	3807	433990.19	4184941.91
3808	433989.77	4184896.77	3809	433989.25	4184934.00
3810	433988.98	4184891.24	3811	433986.35	4184884.66
3812	433985.60	4184875.98	3813	433985.41	4184861.52
3814	433984.02	4184870.00	3815	433983.75	4184866.13
3816	436128.67	4184027.61	3817	436127.52	4184022.89
3818	436127.31	4184035.17	3819	436123.11	4184018.27
3820	436123.00	4184042.30	3821	436118.98	4184043.62
3822	436118.70	4184014.38	3823	436114.52	4184047.38
3824	436109.67	4184003.38	3825	436105.27	4184057.18
3826	436102.54	4183995.39	3827	436099.24	4184064.41
3828	436094.24	4183982.90	3829	436092.95	4184073.14
3830	436088.67	4184082.57	3831	436086.48	4183973.98
3832	436083.54	4183967.99	3833	436083.00	4184094.19
3834	436076.89	4184113.40	3835	436076.82	4183958.86
3836	436073.48	4184130.34	3837	436071.03	4184151.12
3838	436069.81	4184164.83	3839	436069.20	4184175.31
3840	436069.03	4184160.55	3841	436066.14	4184182.47
3842	436064.75	4183424.52	3843	436064.02	4183428.20
3844	436063.81	4183420.43	3845	436063.70	4184185.35
3846	436061.71	4183935.46	3847	436061.30	4184190.01
3848	436060.64	4184191.29	3849	436060.34	4183431.66
3850	436057.51	4183412.58	3851	436057.20	4183435.65
3852	436056.04	4183929.26	3853	436055.62	4183441.21
3854	436055.12	4184199.14	3855	436051.32	4183920.45
3856	436049.64	4183448.88	3857	436048.38	4183451.71
3858	436047.54	4183407.31	3859	436044.92	4184211.81
3860	436043.34	4183456.33	3861	436036.36	4183465.88
3862	436033.16	4183893.26	3863	436030.22	4183474.38
3864	436029.99	4184229.36	3865	436028.23	4183396.61
3866	436022.77	4183481.83	3867	436022.57	4184237.05
3868	436022.14	4183877.73	3869	436018.53	4183388.93
3870	436016.72	4184241.33	3871	436011.12	4183498.41
3872	436010.87	4184248.14	3873	436010.38	4183601.38
3874	436010.30	4183378.03	3875	436009.96	4183598.86
3876	436009.02	4183862.93	3877	436007.97	4183804.63

İL	: ADIYAMAN
İLÇESİ	: MERKEZ
MAHALLESİ	: İNDERE
ADA/PARSEL	: MUHTELİF
KOOR. SİS.	: İTRF96
DG/DOM	: 3/39

## KOORDİNAT ÖZET ÇİZELGESİ 4

NoktaNo	Y	X	NoktaNo	Y	X
3878	436006.71	4183597.70	3879	436003.67	4183608.51
3880	436001.36	4183508.18	3881	436000.98	4184256.71
3882	435999.81	4183359.51	3883	435999.47	4183512.37
3884	435998.10	4183599.59	3885	435993.91	4183848.34
3886	435992.23	4183613.66	3887	435992.12	4183520.67
3888	435991.17	4183344.50	3889	435988.03	4183616.07
3890	435986.66	4183601.38	3891	435986.43	4184270.65
3892	435984.14	4183530.43	3893	435983.72	4183838.42
3894	435983.38	4184272.12	3895	435982.32	4183351.90
3896	435980.37	4183601.90	3897	435979.27	4183359.24
3898	435978.61	4184278.48	3899	435978.27	4183536.41
3900	435978.27	4183836.27	3901	435974.91	4183621.63
3902	435973.33	4183603.37	3903	435973.12	4183624.47
3904	435971.15	4184285.81	3905	435970.29	4183833.96
3906	435967.97	4184290.82	3907	435964.62	4183603.69
3908	435963.68	4183552.99	3909	435962.00	4183832.07
3910	435967.46	4184304.52	3911	435957.17	4183634.44
3912	435962.66	4183832.60	3913	435950.87	4183606.10
3914	435947.62	4183642.52	3915	435946.98	4184319.37
3916	435946.26	4183834.28	3917	435940.59	4183578.18
3918	435940.59	4183650.08	3919	435940.27	4183609.67
3920	435939.64	4183834.80	3921	435933.03	4183611.35
3922	435932.30	4183657.95	3923	435931.14	4183834.17
3924	435929.36	4183990.78	3925	435929.25	4183610.40
3926	435925.89	4183608.10	3927	435925.16	4183598.23
3928	435924.79	4183465.10	3929	435924.21	4183604.63
3930	435922.54	4183662.88	3931	435922.01	4183836.38
3932	435916.66	4183668.55	3933	435912.56	4183836.59
3934	435909.80	4183461.18	3935	435908.58	4183673.48
3936	435904.69	4183675.48	3937	435901.23	4183839.00
3938	435899.97	4183678.84	3939	435898.92	4183363.77
3940	435895.14	4183684.19	3941	435893.25	4183839.32
3942	435887.06	4183838.79	3943	435886.01	4183691.75
3944	435884.44	4183839.53	3945	435879.61	4183362.42
3946	435878.35	4183698.25	3947	435874.78	4183839.32
3948	435871.21	4183706.65	3949	435867.46	4183726.91
3950	435864.42	4183839.32	3951	435848.02	4183741.80
3952	435847.91	4183837.53	3953	435841.19	4183833.44
3954	435840.35	4183755.56	3955	435837.21	4183797.44
3956	435837.00	4183779.65	3957	435837.00	4183766.48
3958	435836.05	4183827.04	3959	435835.74	4183806.04
3960	435835.21	4183819.16	3961	435783.07	4183363.80
3962	435743.40	4183364.48	3963	435649.95	4183369.77
3964	435620.12	4183372.42	3965	435603.99	4183375.50
3966	435496.98	4183375.65	3967	435484.95	4183376.24
3968	435435.85	4183381.62	3969	435422.92	4183382.11
3970	435422.75	4183459.23	3971	435422.45	4183477.33
3972	435419.35	4183446.73	3973	435410.25	4183479.13
3974	435402.75	4183384.13	3975	435342.40	4183476.28
3976	435338.38	4183384.02	3977	435317.26	4183467.21
3978	435315.94	4183574.23	3979	435296.99	4183375.68
3980	435285.34	4183452.59	3981	435263.26	4183486.30
3982	435260.09	4183371.98	3983	435253.14	4183559.78
3984	435223.47	4183365.19	3985	435155.99	4183348.94
3986	435116.91	4183344.20	3987	435074.74	4183338.44
3988	435025.16	4183333.30	3989	435002.53	4183335.36
3990	434980.31	4183459.41	3991	434975.79	4183433.07
3992	434973.94	4183341.32	3993	434973.73	4183466.49
3994	434968.18	4183407.15	3995	434957.27	4183492.53
3996	434947.40	4183500.34	3997	434945.55	4183370.95
3998	434937.94	4183356.55	3999	434936.70	4183349.76
4000	434929.91	4183505.28	4001	434927.65	4183538.81
4002	434927.65	4183533.46	4003	434921.07	4183546.22
4004	434917.36	4183508.37	4005	434895.56	4183564.32
4006	434875.81	4183577.07	4007	434857.71	4183582.65
4008	434840.55	4183677.45	4009	434824.66	4183565.31
4010	434823.53	4183563.73	4011	434823.31	4183567.11
4012	434819.94	4183575.80	4013	434819.11	4183569.28
4014	434815.96	4183569.96	4015	434815.81	4183574.45
4016	434812.89	4183563.36	4017	434798.16	4183541.74
4018	434797.58	4183532.04	4019	434796.00	4183561.06
4020	434754.47	4183528.07	4021	434749.52	4183525.15
4022	434728.03	4183518.37	4023	434710.47	4183516.95
4024	434699.98	4183528.86	4025	434685.46	4183542.38
4026	434671.93	4183558.30	4027	434665.07	4183568.42
4028	434662.85	4183583.54	4029	434656.79	4183802.31

İLİ : ADIYAMAN

İLÇESİ : MERKEZ

MAHALLESİ : İNDERE

ADA/PARSEL : MUHTELİF

KOOR. SİS. : ITRF96

DG/DOM : 3/39

## KOORDİNAT ÖZET ÇİZELGESİ 5

NoktaNo	Y	X	NoktaNo	Y	X
4030	434650.34	4183610.18	4031	434645.29	4183613.61
4032	434629.15	4183616.23	4033	434618.26	4183620.88
4034	434605.94	4183632.18	4035	434593.28	4183628.16
4036	434574.66	4183647.22	4037	434557.74	4183678.11
4038	434556.48	4183658.16	4039	434552.86	4183650.44
4040	434530.74	4183750.11	4041	434509.46	4183871.33
4042	434498.15	4183912.12	4043	434494.75	4183950.32
4044	434471.21	4183929.87	4045	434446.78	4183907.05
4046	434422.34	4183886.80	4047	434421.14	4183886.92
4048	434417.47	4183891.57	4049	434408.66	4183902.33
4050	434399.37	4183913.09	4051	434391.30	4183922.14
4052	434383.23	4183929.97	4053	434375.16	4183941.22
4054	434366.35	4183955.41	4055	434360.73	4183967.64
4056	434356.81	4183980.35	4057	434353.39	4183995.52
4058	434351.92	4184007.99	4059	434350.45	4184011.80
4060	434343.12	4184016.31	4061	434331.87	4184016.31
4062	434329.54	4184051.03	4063	434325.51	4184017.77
4064	434324.53	4184030.25	4065	434323.31	4184020.71
4066	434322.97	4184063.25	4067	434315.69	4184082.27
4068	434305.47	4184119.02	4069	434302.89	4184127.82
4070	434300.66	4184131.35	4071	434293.38	4184136.39
4072	434287.86	4184143.09	4073	434275.42	4184154.83
4074	434263.91	4184169.15	4075	434261.70	4184172.12
4076	434255.57	4184180.31	4077	434254.82	4184181.23
4078	434250.05	4184187.12	4079	434228.84	4184214.97
4080	434219.66	4184226.99	4081	434204.41	4184244.98
4082	434189.59	4184263.37	4083	434176.93	4184277.38
4084	434171.94	4184282.44	4085	434151.08	4184304.81
4086	434141.03	4184314.28	4087	434132.13	4184324.04
4088	434121.79	4184337.44	4089	434118.16	4184339.84
4090	434116.05	4184343.48	4091	434109.16	4184350.56
4092	434096.14	4184365.20	4093	434078.14	4184384.83
4094	434070.87	4184394.02	4095	434068.38	4184397.85
4096	434050.58	4184418.14	4097	434048.90	4184424.13
4098	434045.06	4184433.18	4099	434039.26	4184443.17
4100	434038.15	4184446.92	4101	434033.02	4184454.35
4102	434031.14	4184456.23	4103	434027.90	4184460.75
4104	434023.97	4184463.74	4105	434012.53	4184477.40
4106	434012.28	4184475.78	4107	434011.51	4184478.86
4108	434010.65	4184472.28	4109	434006.73	4184482.70
4110	433994.43	4184492.26	4111	433977.70	4184502.93
4112	433971.75	4184553.70	4113	433970.71	4184554.80
4114	433966.25	4184507.03	4115	433965.48	4184546.05
4116	433962.07	4184509.25	4117	433960.87	4184539.30
4118	433959.35	4184533.23	4119	433957.42	4184513.42

İLİ : ADIYAMAN

İLÇESİ : SİNCİK

MAHALLESİ : SERİNDE

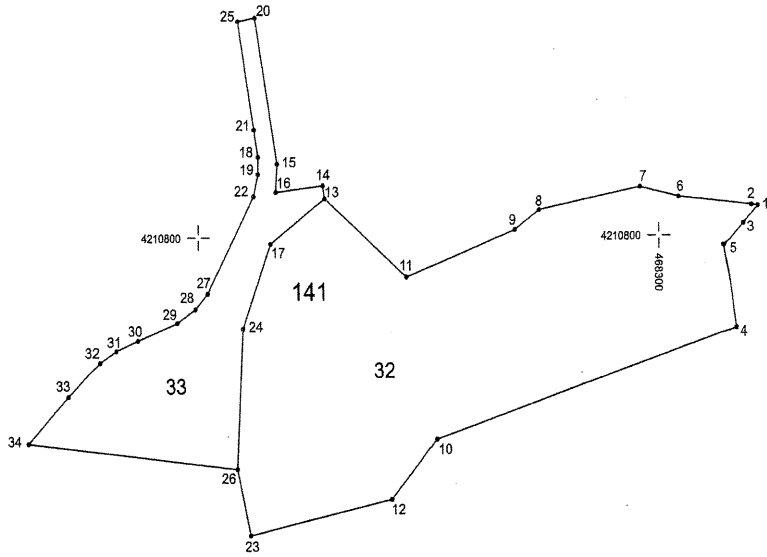
ADA/PARSEL : 141/32-33

KOOR. SİS. : ITRF96

DG/DOM : 3/39

ALANI : 50.902,17 m<sup>2</sup>

## ORMAN ALANI HARİTASI



Koordinat Özet Çizelgesi Ektedir.

İLİ	: ADIYAMAN
İLÇESİ	: SİNCİK
MAHALLESİ	: SERİNDE
ADA/PARSEL	: 141/32-33
KOOR. SIS.	: ITRF96
DG/DOM	: 3/39

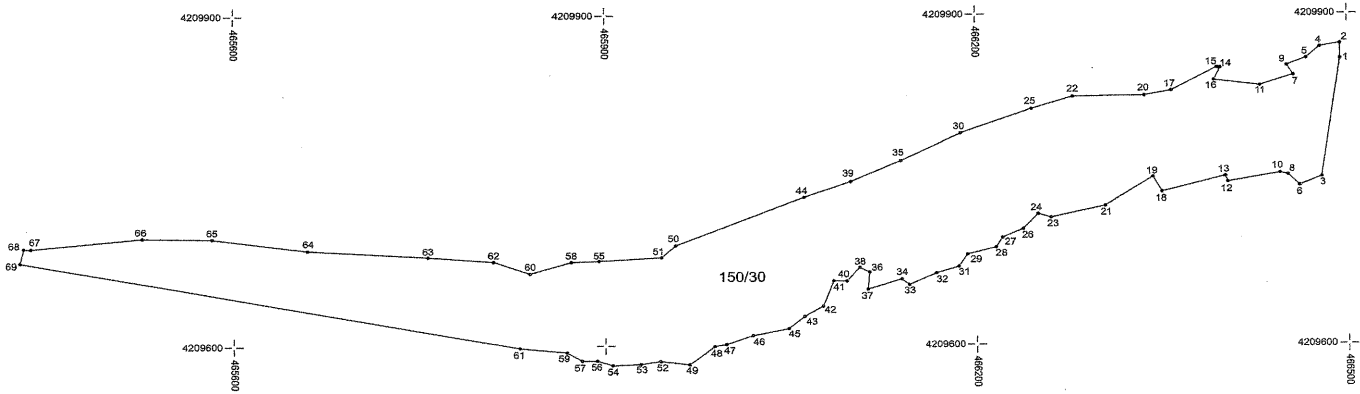
## KOORDİNAT ÖZET ÇİZELGESİ

Nokta No	Y	X
1	468363.77	4210817.39
2	468359.49	4210817.87
3	468354.09	4210807.03
4	468349.26	4210745.42
5	468341.91	4210794.18
6	468312.91	4210822.65
7	468287.79	4210828.52
8	468221.54	4210815.31
9	468205.84	4210803.77
10	468154.08	4210680.89
11	468134.99	4210776.24
12	468124.69	4210646.00
13	468082.38	4210822.48
14	468081.29	4210830.13
15	468051.53	4210842.89
16	468050.56	4210826.31
17	468046.90	4210795.89
18	468039.08	4210847.07
19	468039.04	4210836.99
20	468037.40	4210928.42
21	468036.59	4210863.04
22	468036.18	4210824.07
23	468033.02	4210625.13
24	468028.89	4210746.17
25	468026.42	4210926.34
26	468024.56	4210664.04
27	468006.13	4210767.03
28	467997.88	4210757.90
29	467985.71	4210749.79
30	467959.64	4210739.58
31	467945.64	4210733.53
32	467935.06	4210726.66
33	467914.07	4210706.94
34	467887.78	4210679.38



# ORMAN ALANI HARİTASI

İLİ	: ADIYAMAN
İLÇESİ	: SİNCİK
MAHALLESİ	: ONUR
ADA/PARSEL	: 150/30
KOOR. SIS.	: ITRF96
DG/DOM	: 3/39
ALANI	: 85.979,94 m <sup>2</sup>



Koordinat Özet Çizelgesi Ektedir.

İLİ : ADIYAMAN

İLÇESİ : SİNCİK

MAHALLESİ : ONUR

ADA/PARSEL : 150/30

KOOR. SİS. : ITRF96

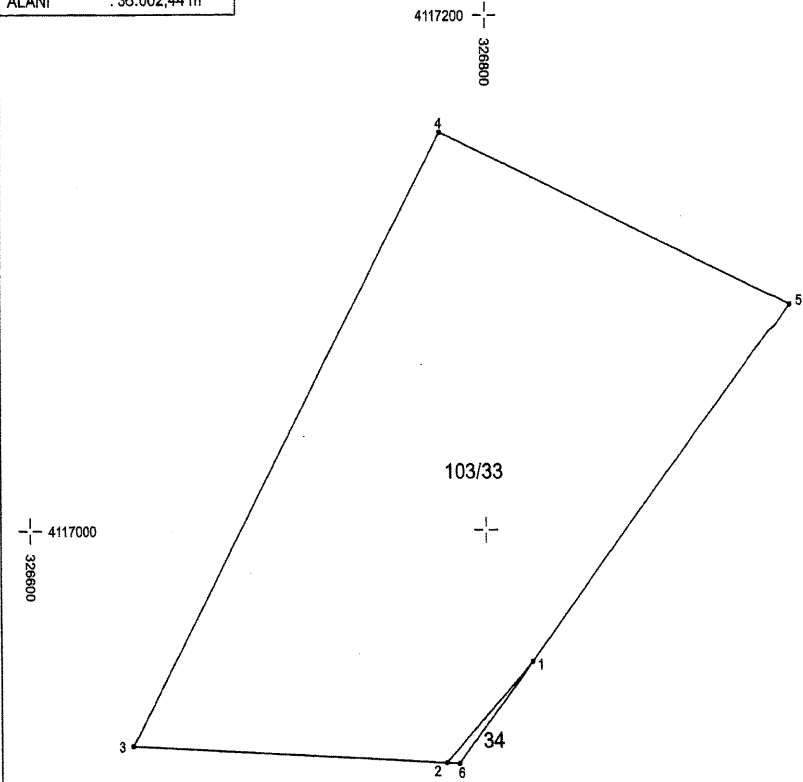
DG/DOM : 3/39

## KOORDİNAT ÖZET ÇİZELGESİ

Nokta No	Y	X	Nokta No	Y	X
1	466494.52	4209859.63	2	466494.38	4209873.31
3	466479.20	4209751.93	4	466478.19	4209870.10
5	466466.93	4209859.77	6	466461.07	4209744.16
7	466456.43	4209844.63	8	466451.64	4209753.72
9	466451.22	4209853.30	10	466445.37	4209755.25
11	466429.45	4209835.22	12	466402.69	4209747.44
13	466400.81	4209752.69	14	466397.32	4209851.19
15	466394.79	4209851.59	16	466392.37	4209840.15
17	466357.89	4209830.88	18	466350.06	4209738.55
19	466342.71	4209752.07	20	466336.16	4209826.45
21	466303.81	4209725.81	22	466278.18	4209825.59
23	466260.05	4209715.32	24	466249.77	4209718.64
25	466244.91	4209814.72	26	466237.48	4209705.06
27	466220.82	4209697.30	28	466215.82	4209688.37
29	466192.77	4209682.14	30	466187.58	4209792.75
31	466185.75	4209671.13	32	466167.44	4209665.26
33	466145.78	4209654.84	34	466139.68	4209660.02
35	466139.38	4209767.34	36	466113.69	4209666.42
37	466112.30	4209650.93	38	466105.72	4209670.70
39	466098.54	4209748.83	40	466094.93	4209658.45
41	466084.14	4209658.65	42	466075.51	4209635.64
43	466060.52	4209626.49	44	466060.49	4209734.63
45	466047.65	4209615.27	46	466019.12	4209609.14
47	465997.55	4209600.99	48	465988.08	4209599.30
49	465967.83	4209582.68	50	465957.04	4209690.97
51	465945.56	4209680.28	52	465944.26	4209585.76
53	465928.21	4209583.19	54	465905.54	4209582.05
55	465894.86	4209677.19	56	465892.96	4209588.39
57	465880.36	4209586.37	58	465872.35	4209676.41
59	465868.54	4209594.13	60	465839.23	4209666.04
61	465830.93	4209598.17	62	465809.86	4209676.93
63	465756.72	4209681.18	64	465659.70	4209687.14
65	465582.58	4209697.82	66	465526.58	4209698.77
67	465437.09	4209689.68	68	465431.46	4209689.86
69	465428.39	4209676.90			

İLİ	: GAZİANTEP
İLÇESİ	: ŞEHİTKAMİL
MAHALLESİ	: BAYATLI
ADA/PARSEL	: 103/33-34
KOOR. SİS.	: ITRF96
DG/DOM	: 3/39
ALANI	: 36.002,44 m <sup>2</sup>

## ORMAN ALANI HARİTASI



### KOORDİNE ÖZET ÇİZELGESİ

Nokta No	Y	X
1	326819.82	4116948.51
2	326782.38	4116909.31
3	326645.22	4116916.10
4	326780.30	4117154.82
5	326932.99	4117087.81
6	326787.75	4116909.05

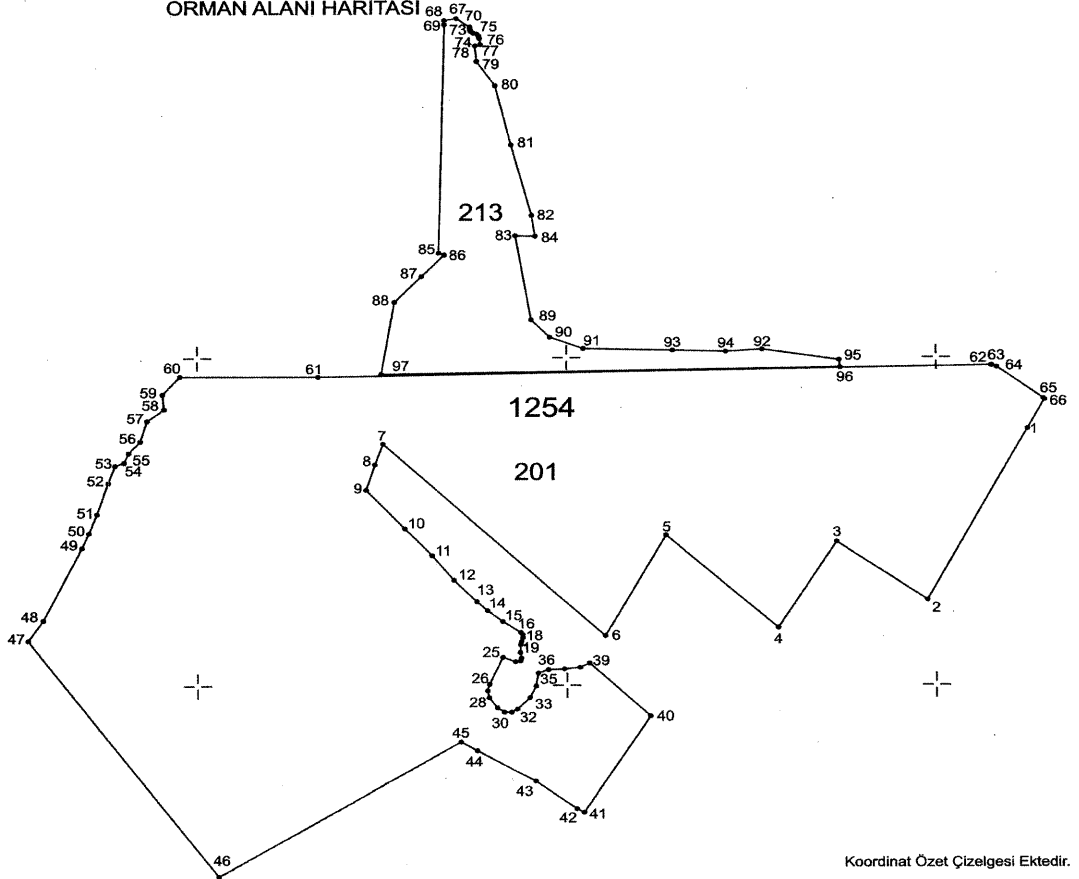
İLİ	: GAZİANTEP
İLÇESİ	: OĞUZELİ
MAHALLESİ	: KURTULUŞ
ADA/PARSEL	: 1254/201-213
KOOR. SİS.	: ITRF96
DG/DOM	: 3/36
ALANI	: 423.556,484 m <sup>2</sup>

## ORMAN ALANI HARİTASI



4092000 —  
|  
638000

4091600 —  
|  
638000



Koordinat Özet Çizelgesi Ektedir.

İLİ : GAZİANTEP

İLÇESİ : OĞUZELİ

MAHALLESİ : KURTULUŞ

ADA/PARSEL : 1254/201-213

KOOR. SİS. : ITRF96

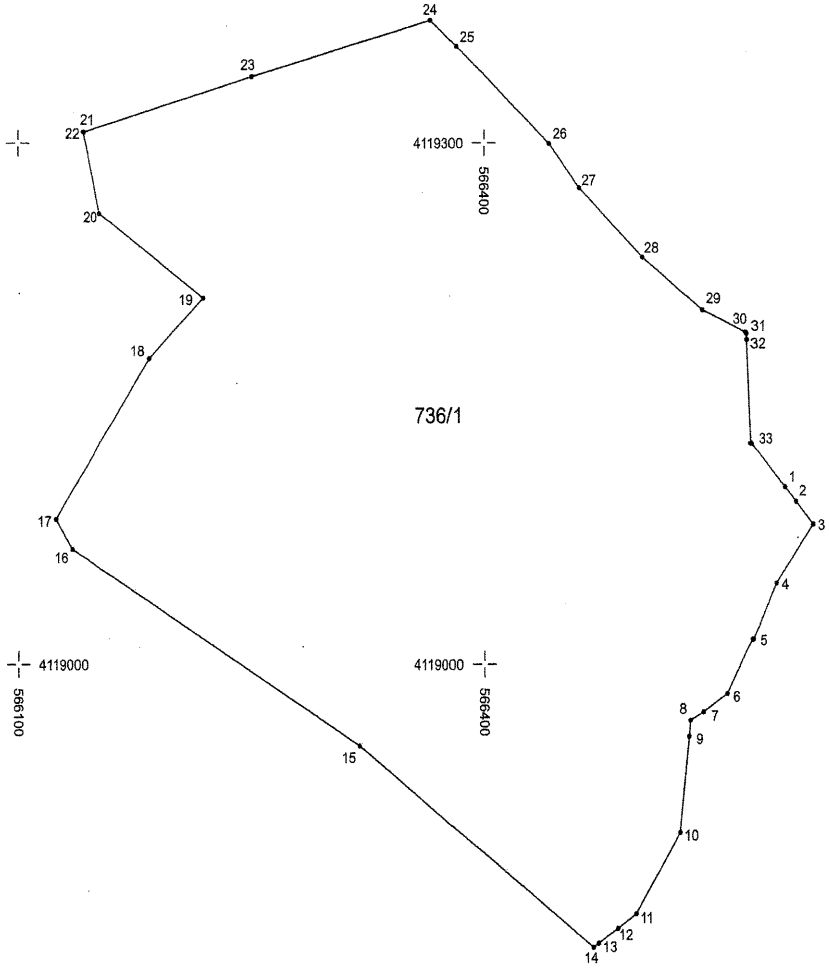
DG/DOM : 3/36

## KOORDİNAT ÖZET ÇİZELGESİ

Nokta No	Y	X	Nokta No	Y	X
1	639298.87	4091912.70	2	639190.53	4091703.75
3	639092.34	4091774.45	4	639029.05	4091669.71
5	638907.69	4091782.85	6	638841.82	4091659.99
7	638600.90	4091894.49	8	638592.21	4091869.27
9	638582.58	4091838.15	10	638624.57	4091791.55
11	638654.27	4091758.74	12	638677.70	4091728.67
13	638702.51	4091702.44	14	638714.16	4091691.21
15	638730.63	4091677.95	16	638749.97	4091664.47
17	638752.17	4091661.65	18	638752.23	4091657.84
19	638750.88	4091653.06	20	638749.98	4091649.48
21	638749.41	4091640.19	22	638750.72	4091633.32
23	638749.82	4091629.97	24	638744.34	4091628.93
25	638730.63	4091634.42	26	638715.87	4091601.31
27	638713.85	4091593.43	28	638715.41	4091585.37
29	638724.47	4091572.67	30	638732.20	4091567.33
31	638739.85	4091567.21	32	638746.24	4091571.12
33	638759.87	4091585.14	34	638766.33	4091599.28
35	638768.95	4091615.03	36	638779.87	4091619.25
37	638797.31	4091620.01	38	638814.24	4091621.95
39	638824.44	4091627.11	40	638890.51	4091662.27
41	638818.33	4091444.96	42	638810.61	4091449.59
43	638766.08	4091483.11	44	638702.61	4091520.61
45	638684.90	4091531.37	46	638422.21	4091367.23
47	638216.96	4091655.64	48	638233.38	4091680.75
49	638275.21	4091768.78	50	638282.83	4091786.69
51	638291.52	4091809.85	52	638303.66	4091847.48
53	638311.05	4091868.62	54	638321.00	4091872.34
55	638325.71	4091883.58	56	638338.33	4091898.51
57	638345.76	4091923.75	58	638364.21	4091938.13
59	638362.31	4091956.12	60	638381.20	4091977.72
61	638530.57	4091977.15	62	639259.44	4091990.23
63	639260.45	4091990.05	64	639265.62	4091987.96
65	639315.79	4091949.90	66	639317.20	4091948.51
67	638681.74	4092414.10	68	638668.55	4092411.91
69	638668.72	4092406.68	70	638696.44	4092403.66
71	638696.56	4092400.72	72	638697.31	4092398.77
73	638699.93	4092396.69	74	638704.20	4092395.24
75	638706.12	4092392.83	76	638706.91	4092389.55
77	638707.81	4092382.47	78	638701.90	4092380.92
79	638703.88	4092361.95	80	638723.64	4092331.81
81	638740.65	4092260.68	82	638762.84	4092173.69
83	638745.09	4092148.91	84	638766.62	4092148.33
85	638661.97	4092127.71	86	638668.11	4092125.49
87	638642.97	4092099.28	88	638613.61	4092068.13
89	638761.96	4092046.19	90	638782.28	4092024.91
91	638818.17	4092010.95	92	639011.81	4092009.67
93	638914.95	4092008.69	94	638972.59	4092007.09
95	639095.28	4091996.90	96	639096.41	4091987.84
97	638599.04	4091980.22			

İLİ	: GAZİANTEP
İLÇESİ	: NURDAĞI
MAHALLESİ	: BAŞPINAR
ADA/PARSEL	: 736/1
KOOR. SIS.	: ITRF96
DG/DOM	: 3/36
ALANI	: 151.144,09 m <sup>2</sup>

## ORMAN ALANI HARİTASI



Koordinat Özet Çizelgesi Ektedir.

İLİ :GAZİANTEP

İLÇESİ :NURDAĞI

MAHALLESİ :BAŞPINAR

ADA/PARSEL :736/1

KOOR. SİS. :ITRF96

DG/DOM :3/36

## KOORDİNAT ÖZET ÇİZELGESİ

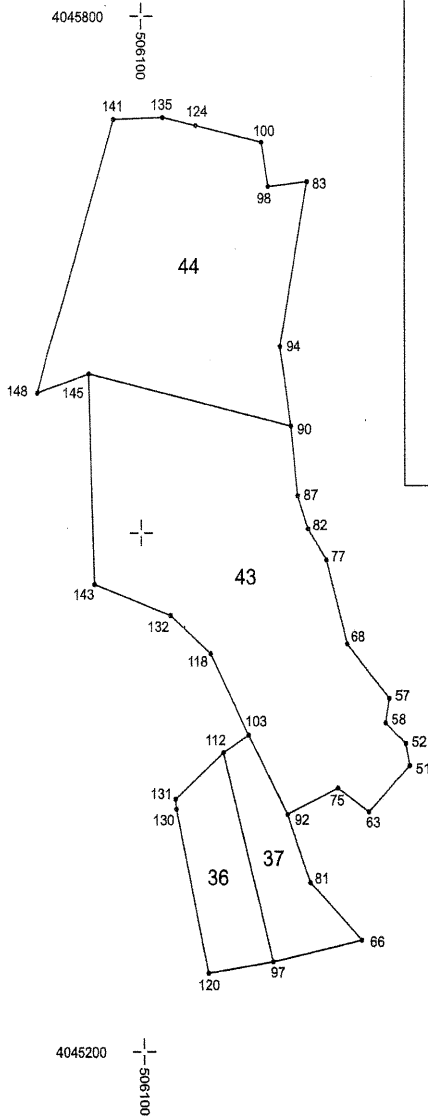
Nokta No	Y	X
1	566592.64	4119102.40
2	566598.51	4119093.96
3	566610.24	4119080.76
4	566597.14	4119046.74
5	566572.13	4119014.37
6	566555.86	4118983.19
7	566540.78	4118972.66
8	566532.33	4118967.83
9	566531.55	4118958.62
10	566526.05	4118903.57
11	566497.14	4118856.95
12	566485.23	4118848.47
13	566472.60	4118839.98
14	566469.24	4118837.72
15	566320.09	4118953.11
16	566135.54	4119066.06
17	566124.66	4119083.54
18	566184.91	4119176.29
19	566219.96	4119211.02
20	566153.17	4119259.52
21	566142.45	4119306.34
22	566142.70	4119306.25
23	566251.00	4119337.75
24	566365.93	4119369.87
25	566382.70	4119355.06
26	566441.76	4119299.49
27	566461.15	4119274.20
28	566502.12	4119234.31
29	566540.60	4119204.11
30	566568.09	4119191.29
31	566568.69	4119190.77
32	566568.87	4119187.07
33	566571.12	4119127.33

İLİ	: HATAY
İLÇESİ	: ARSUZ
MAHALLESİ	: PİRİNÇLİK
ADA/PARSEL	: 36-37-43-44
KOOR. SİS.	: ITRF96
DG/DOM	: 3/36
ALANI	: 57.567,56 m <sup>2</sup>

## ORMAN ALANI HARİTASI



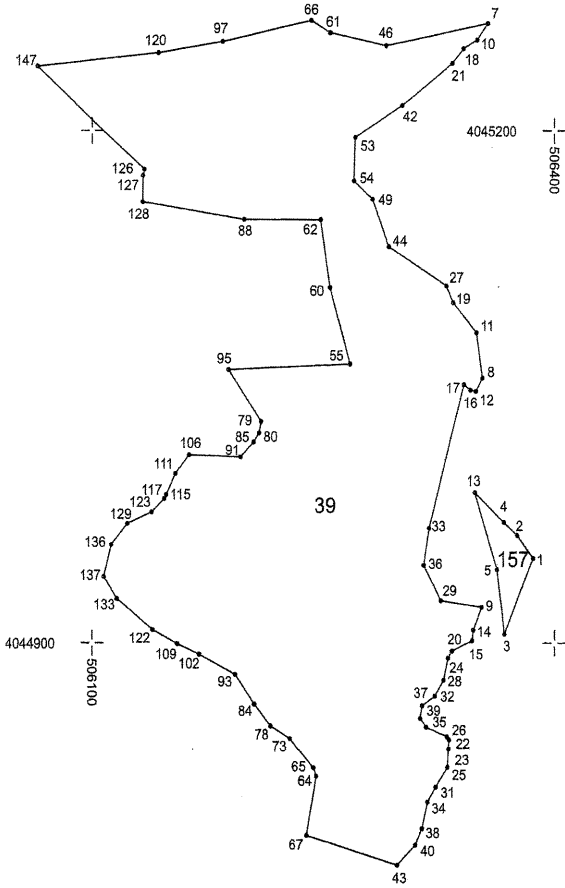
Nokta No	Y	X
51	506273.24	4045365.13
52	506270.77	4045377.84
57	506260.34	4045403.93
58	506257.78	4045389.77
63	506246.87	4045338.20
66	506241.46	4045264.18
68	506232.78	4045435.58
75	506226.25	4045352.03
77	506219.31	4045484.20
81	506208.10	4045297.32
82	506207.63	4045502.26
83	506207.19	4045704.23
87	506201.05	4045521.56
90	506196.68	4045562.28
92	506193.50	4045336.84
94	506189.61	4045608.67
97	506183.70	4045251.73
98	506182.02	4045701.41
100	506177.75	4045727.03
103	506168.67	4045382.71
112	506152.47	4045372.52
118	506144.55	4045429.91
120	506141.99	4045245.18
124	506135.26	4045736.69
130	506121.86	4045339.92
131	506121.34	4045345.62
132	506118.56	4045452.13
135	506114.03	4045741.45
141	506082.13	4045740.44
143	506069.39	4045470.10
145	506066.05	4045592.86
148	506032.89	4045581.69





İLİ	: HATAY
İLÇESİ	: ARSUZ
MAHALLESİ	: PİRİNÇLİK-K.HÜSEYİNLİ
ADA/PARSEL	: 39 - 157
KOOR. SİS.	: ITRF96
DG/DOM	: 3/36
ALANI	: 67.674,98 m <sup>2</sup>

## ORMAN ALANI HARİTASI



Koordinat Özet Çizelgesi Ektedir.

4044800



4044600



# KOORDİNAT ÖZET ÇİZELGESİ

İLİ	: HATAY
İLÇESİ	: ARSUZ
MAHALLESİ	: PİRİNÇLİK-K.HÜSEYİNLİ
ADA/PARSEL	: 39 - 157
KOOR. SIS.	: ITRF96
DG/DOM	: 3/36

Nokta No	Y	X	Nokta No	Y	X
1	506386.31	4044949.71	2	506376.12	4044963.27
3	506367.65	4044905.24	4	506367.36	4044970.76
5	506362.93	4044943.18	7	506356.47	4045262.33
8	506353.47	4045055.61	9	506352.98	4044921.02
10	506349.53	4045252.82	11	506349.49	4045082.14
12	506349.20	4045047.95	13	506348.46	4044988.49
14	506347.48	4044907.61	15	506346.59	4044901.35
16	506345.60	4045048.59	17	506341.36	4045051.84
18	506340.75	4045247.83	19	506334.44	4045099.73
20	506333.50	4044895.51	21	506333.33	4045239.29
22	506331.58	4044843.48	23	506331.19	4044838.20
24	506330.92	4044891.36	25	506330.40	4044827.45
26	506330.21	4044845.32	27	506329.80	4045109.56
28	506328.08	4044878.54	29	506326.19	4044924.85
31	506322.67	4044815.91	32	506322.14	4044869.13
33	506318.48	4044967.39	34	506317.30	4044807.27
35	506316.48	4044850.91	36	506314.89	4044945.82
37	506313.92	4044863.45	38	506313.65	4044791.73
39	506312.55	4044856.05	40	506309.25	4044782.18
42	506300.49	4045214.81	43	506297.34	4044770.43
44	506292.19	4045132.45	46	506290.02	4045249.55
49	506281.42	4045160.16	53	506270.04	4045196.13
54	506269.32	4045170.91	55	506266.84	4045063.88
60	506253.69	4045108.58	61	506253.43	4045257.10
62	506247.87	4045148.23	64	506245.07	4044822.36
65	506243.28	4044827.20	66	506241.46	4045264.18
67	506238.64	4044787.69	73	506228.07	4044844.10
78	506215.63	4044851.61	79	506209.50	4045030.11
80	506208.16	4045023.38	84	506204.84	4044864.37
85	506204.49	4045018.07	88	506197.99	4045148.26
91	506196.00	4045009.28	93	506192.28	4044881.61
95	506187.87	4045060.48	97	506183.70	4045251.73
102	506168.91	4044893.49	106	506162.42	4045010.35
109	506154.72	4044899.36	111	506153.75	4044999.38
115	506147.69	4044987.05	117	506146.40	4044984.74
120	506141.99	4045245.18	122	506138.65	4044907.66
123	506138.27	4044976.73	126	506133.38	4045177.37
127	506132.45	4045173.87	128	506132.29	4045158.45
129	506122.67	4044970.08	133	506115.94	4044925.91
136	506112.46	4044967.56	137	506107.66	4044938.91
147	506063.80	4045237.53			

İLİ	: HATAY
İLÇESİ	: ARSUZ
MAHALLESİ	: PİRİNÇLİK-K.HÜSEYİNLI
ADA/PARSEL	: 18-21-23-24-631-668
KOOR. SİS.	: ITRF96
DG/DOM	: 3/36
ALANI	: 89.883,83 m <sup>2</sup>

## ORMAN ALANI HARİTASI

4044900

5096400

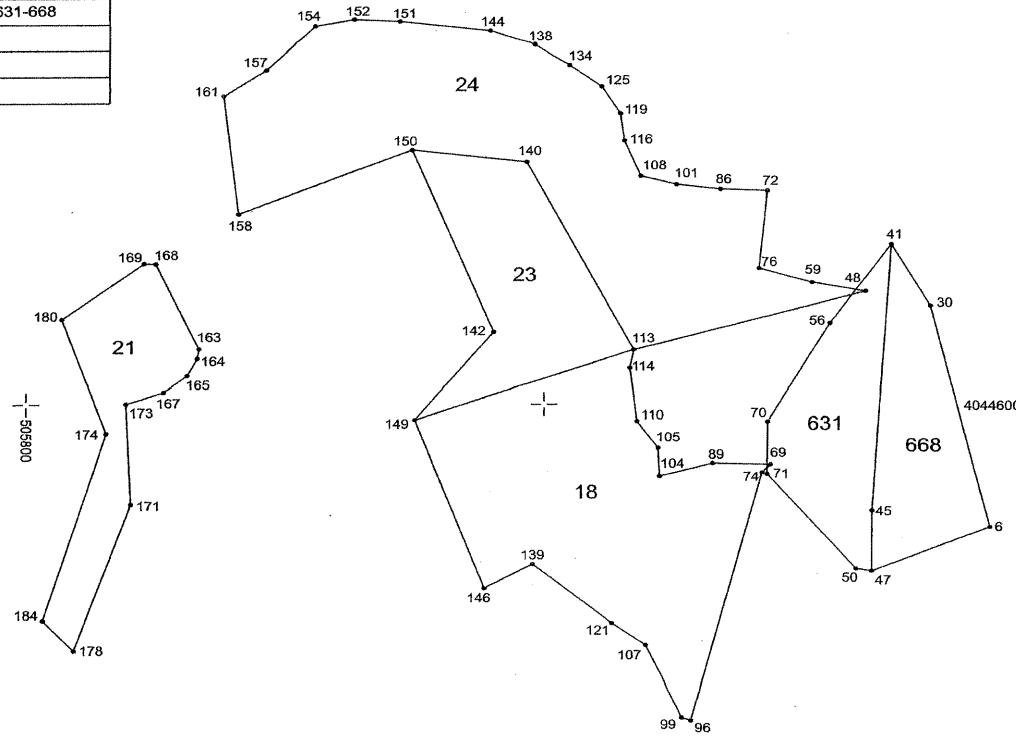


4044600

5096300

4044600

5096400



Koordinat Özet Çizelgesi Ektedir.

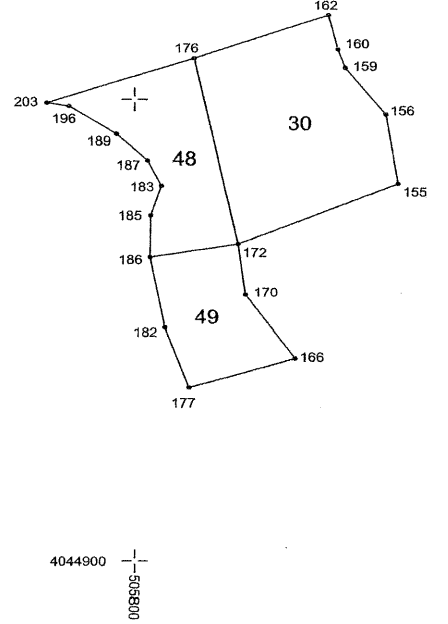
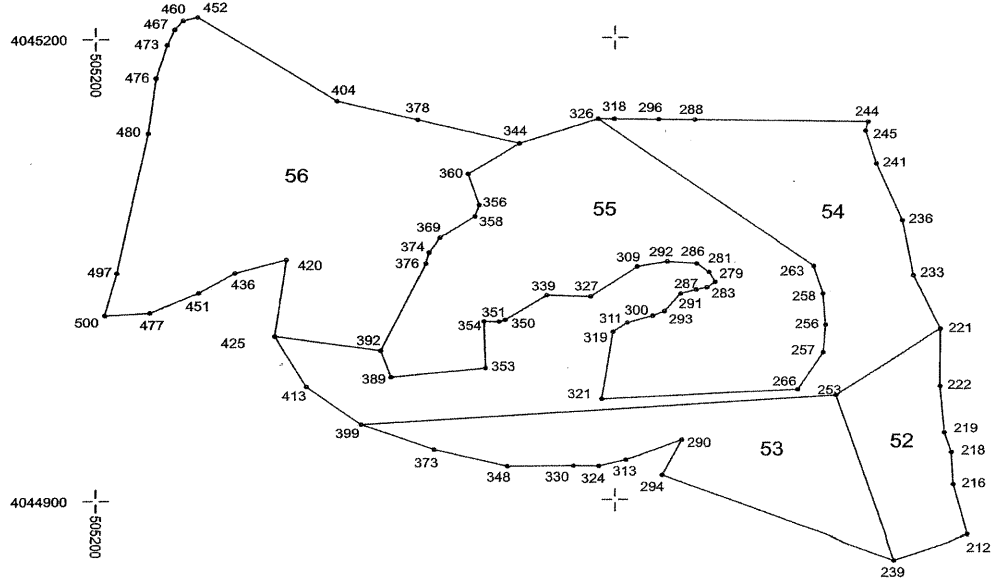

İLİ	: HATAY
İLÇESİ	: ARSUZ
MAHALLESİ	: PİRİNÇLİK-K.HÜSEYİNLİ
ADA/PARSEL	: 18-21-23-24-631-668
KOOR. SİS.	: ITRF96
DG/DOM	: 3/36

## KOORDİNAT ÖZET ÇİZELGESİ

Nokta No	Y	X	Nokta No	Y	X
6	506357.91	4044520.23	30	506323.58	4044664.81
41	506301.05	4044704.89	45	506290.08	4044530.73
47	506289.82	4044490.99	48	506286.21	4044674.01
50	506280.81	4044492.54	56	506265.60	4044853.24
59	506255.34	4044679.73	69	506231.48	4044561.22
70	506229.80	4044588.84	71	506229.51	4044554.84
72	506229.43	4044739.15	74	506226.51	4044555.90
78	506224.63	4044688.82	86	506202.36	4044740.17
89	506197.98	4044561.98	96	506185.62	4044394.54
99	506180.40	4044396.33	101	506176.90	4044743.25
104	506167.19	4044553.47	105	506166.28	4044571.82
107	506159.09	4044442.37	108	506156.18	4044748.86
110	506154.08	4044589.09	113	506152.22	4044635.61
114	506149.96	4044623.78	116	506146.71	4044772.22
119	506144.44	4044790.05	121	506139.44	4044456.71
125	506133.54	4044807.90	134	506114.74	4044821.73
138	506094.63	4044835.29	139	506093.18	4044495.42
140	506089.89	4044757.82	142	506070.59	4044647.25
144	506068.64	4044844.54	146	506065.12	4044479.47
149	506024.72	4044589.87	150	506023.16	4044765.85
151	506016.06	4044850.56	152	505989.71	4044851.80
154	505987.08	4044847.50	157	505938.74	4044818.31
158	505922.61	4044723.94	161	505914.08	4044801.41
163	505899.78	4044635.91	164	505898.78	4044629.85
165	505892.92	4044618.63	167	505879.27	4044607.58
168	505874.73	4044691.49	169	505868.02	4044691.75
171	505860.27	4044534.66	173	505857.52	4044600.25
174	505846.12	4044581.06	178	505827.29	4044438.91
180	505820.52	4044655.70	184	505809.51	4044458.63

İLİ	: HATAY
İLÇESİ	: ARSUZ
MAHALLESİ	: PİRİNÇLİK
ADA/PARSEL	: 30-48-49-52-53-54-55-56
KOOR. SİS.	: ITRF96
DG/DOM	: 3/36
ALANI	: 121.527,61 m <sup>2</sup>

## ORMAN ALANI HARİTASI



Koordinat Özeti Çizelgesi Ektedir.

İLİ : HATAY

İLÇESİ : ARSUZ

MAHALLESİ : PİRİNÇLİK

ADA/PARSEL : 30-48-49-52-53-54-55-56

KOOR. SİS. : ITRF96

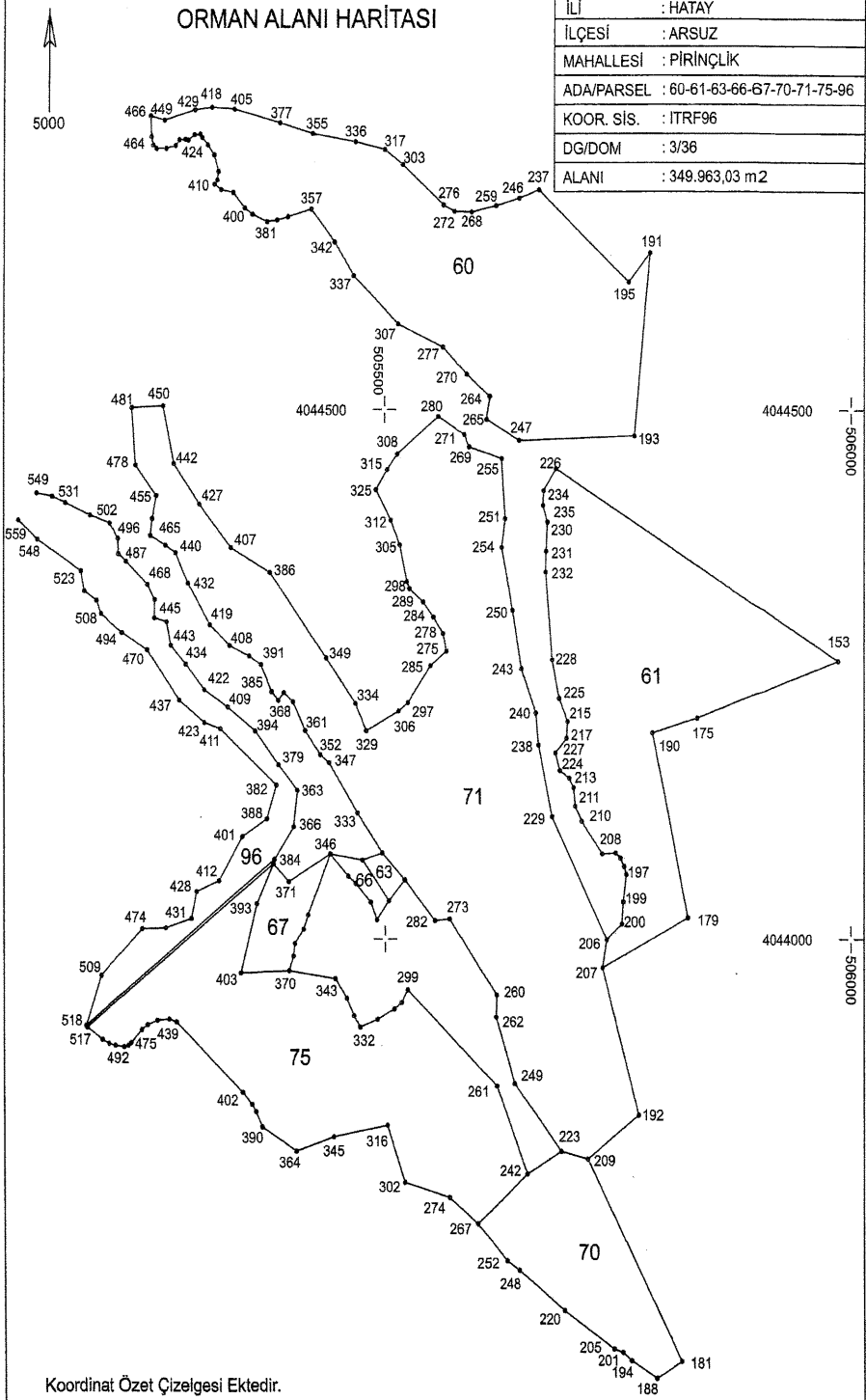
DG/DOM : 3/36

## KOORDİNAT ÖZET ÇİZELGESİ

Nokta No	Y	X	Nokta No	Y	X
155	505951.34	4045146.89	156	505944.44	4045190.71
159	505921.12	4045221.14	160	505916.90	4045233.20
162	505911.47	4045256.03	166	505892.48	4045032.27
170	505863.76	4045073.44	172	505859.45	4045106.85
176	505834.33	4045226.91	177	505831.30	4045013.30
182	505817.44	4045051.98	183	505815.34	4045144.87
185	505809.17	4045125.62	186	505808.90	4045098.07
187	505807.37	4045161.02	189	505789.45	4045177.61
196	505762.01	4045195.49	203	505749.25	4045197.63
212	505705.04	4044877.13	216	505696.78	4044909.73
218	505695.63	4044930.53	219	505691.61	4044943.27
221	505689.36	4045011.08	222	505689.16	4044973.79
233	505673.73	4045045.53	236	505667.33	4045081.27
239	505662.73	4044860.98	241	505652.21	4045118.62
244	505647.32	4045145.94	245	505645.89	4045140.06
253	505628.70	4044967.81	256	505622.69	4045013.51
257	505621.35	4044996.85	258	505621.24	4045033.52
263	505615.78	4045051.34	266	505606.46	4044971.52
279	505558.38	4045041.12	281	505554.77	4045047.69
283	505553.56	4045037.50	286	505547.62	4045052.91
287	505547.18	4045036.20	288	505546.37	4045147.27
290	505538.82	4044938.65	291	505538.23	4045033.66
292	505530.42	4045054.30	293	505528.80	4045022.44
294	505527.48	4044915.85	296	505525.39	4045147.54
300	505521.92	4045019.59	309	505512.83	4045051.11
311	505507.19	4045015.17	313	505506.24	4044925.70
318	505498.41	4045147.89	319	505498.73	4045009.03
321	505492.28	4044965.55	324	505490.55	4044921.73
326	505490.16	4045148.00	327	505485.78	4045031.80
330	505475.99	4044921.96	339	505460.53	4045032.70
344	505444.57	4045132.13	348	505437.62	4044921.57
350	505436.37	4045017.06	351	505432.84	4045015.82
353	505424.97	4044985.83	354	505424.10	4045016.07
356	505421.34	4045091.72	358	505418.91	4045084.11
360	505414.91	4045112.14	369	505398.65	4045070.14
373	505395.16	4044932.63	374	505392.26	4045060.59
376	505390.46	4045053.30	378	505385.71	4045147.54
389	505370.27	4044980.00	392	505364.30	4044997.39
399	505353.05	4044949.10	404	505339.00	4045159.76
413	505321.29	4044973.84	420	505309.83	4045056.00
425	505303.07	4045006.72	436	505280.10	4045047.74
451	505269.06	4045034.65	452	505258.67	4045213.99
460	505260.28	4045211.79	467	505245.40	4045205.97
473	505241.14	4045196.03	476	505234.68	4045174.70
477	505231.00	4045022.24	480	505230.13	4045139.41
497	505212.12	4045048.02	500	505205.10	4045020.77

# ORMAN ALANI HARİTASI

İLİ	: HATAY
İLÇESİ	: ARSUZ
MAHALLESİ	: PİRİNÇLİK
ADA/PARSEL	: 60-61-63-66-67-70-71-75-96
KOOR. SIS.	: ITRF96
DG/DOM	: 3/36
ALANI	: 349.963,03 m2



Koordinat Özet Çizelgesi Ektedir.

İLİ	: HATAY
İLÇESİ	: ARSUZ
MAHALLESİ	: PİRİNÇLİK
ADA/PARSEL	: 60-61-63-66-67-70-71-75-96
KOOR. SIS.	: ITRF96
DG/DOM	: 3/36

## KOORDİNAT ÖZET ÇİZELGESİ 1

Nokta No	Y	X	Nokta No	Y	X
153	505986.78	4044262.73	175	505836.73	4044208.63
179	505826.52	4044020.12	181	505817.69	4043603.96
188	505790.79	4043588.20	190	505788.58	4044194.65
191	505786.48	4044647.47	192	505772.42	4043834.59
193	505769.65	4044475.46	194	505763.61	4043604.67
195	505763.57	4044620.20	197	505760.08	4044060.83
198	505757.92	4044068.33	199	505756.84	4044034.97
200	505755.44	4044014.27	201	505754.42	4043612.39
202	505754.07	4044076.27	204	505748.94	4044081.17
205	505745.00	4043615.64	206	505739.17	4043999.52
207	505734.56	4043973.15	208	505734.36	4044080.29
209	505717.88	4043793.33	210	505712.53	4044110.92
211	505705.54	4044125.18	213	505703.63	4044142.74
214	505699.06	4044151.63	215	505697.29	4044205.26
217	505696.26	4044189.55	220	505691.55	4043651.55
223	505688.97	4043800.50	224	505688.89	4044158.76
225	505688.31	4044227.18	226	505685.23	4044444.66
227	505684.12	4044175.51	228	505680.75	4044263.64
229	505680.18	4044115.12	230	505675.72	4044394.29
231	505674.24	4044366.92	232	505673.75	4044347.08
234	505671.44	4044423.82	235	505670.78	4044409.94
237	505666.20	4044706.57	238	505665.37	4044183.13
240	505662.69	4044213.35	242	505652.12	4043779.38
243	505647.37	4044255.47	246	505645.20	4044698.65
247	505645.18	4044471.21	248	505642.90	4043689.29
249	505638.67	4043864.18	250	505637.74	4044310.77
251	505629.54	4044397.35	252	505629.53	4043698.01
254	505625.87	4044370.38	255	505625.78	4044454.14
259	505619.83	4044691.63	260	505619.52	4043947.29
261	505619.37	4043861.86	262	505618.81	4043926.65
264	505613.29	4044512.71	265	505609.75	4044490.92
267	505598.67	4043732.64	268	505593.67	4044685.72
269	505591.29	4044465.08	270	505588.72	4044533.49
271	505586.05	4044476.62	272	505575.41	4044686.28
273	505569.53	4044019.02	274	505568.33	4043757.23
275	505566.60	4044272.06	276	505563.35	4044692.29
277	505562.98	4044558.96	278	505562.95	4044288.52
280	505558.02	4044493.72	282	505553.60	4044017.37
284	505552.46	4044304.28	285	505549.51	4044258.18
289	505541.69	4044318.67	295	505527.25	4044331.09
297	505525.33	4044223.09	298	505524.30	4044338.02
299	505524.17	4043952.30	301	505521.40	4044055.88
302	505520.12	4043771.55	303	505519.62	4044730.04
304	505517.70	4043940.36	305	505516.57	4044372.51
306	505514.97	4044215.08	307	505514.74	4044580.51
308	505513.92	4044458.08	310	505509.75	4043934.24
312	505506.86	4044395.61	314	505504.06	4044036.06
315	505502.68	4044443.42	316	505501.59	4043824.92
317	505499.71	4044743.92	320	505496.81	4044081.16
322	505491.31	4043924.53	323	505490.94	4044018.16
325	505490.52	4044424.65	328	505484.55	4044034.66
329	505480.11	4044196.36	331	505475.81	4044074.47
332	505472.81	4043917.09	333	505470.44	4044118.65
334	505468.68	4044222.33	335	505468.52	4044052.34
336	505468.52	4044751.26	337	505466.90	4044625.98
338	505466.11	4043927.80	340	505460.46	4044059.16
341	505468.59	4043944.19	342	505446.40	4044657.44
343	505446.26	4043962.66	345	505443.67	4043814.13
346	505440.93	4044080.14	347	505439.93	4044166.19
349	505437.21	4044265.34	352	505430.69	4044173.67
355	505422.75	4044758.75	357	505421.25	4044688.26



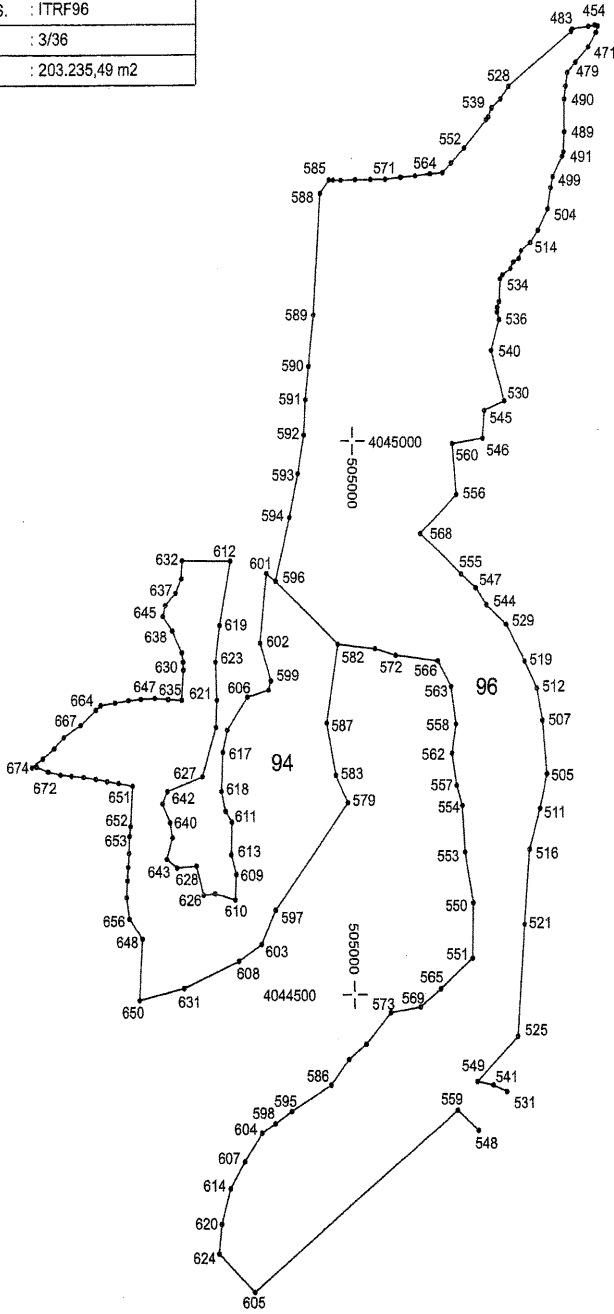
İLİ	: HATAY
İLÇESİ	: ARSUZ
MAHALLESİ	: PİRİNÇLİK
ADA/PARSEL	: 60-61-63-66-67-70-71-75-96
KOOR. SİS.	: ITRF96
DG/DOM	: 3/36

## KOORDİNAT ÖZET ÇİZELGESİ 2

Nokta No	Y	X	Nokta No	Y	X
359	505417.41	4044022.81	361	505414.67	4044196.51
362	505412.65	4044009.49	363	505405.99	4044140.04
364	505403.61	4043800.74	365	505402.89	4043996.01
366	505401.83	4044105.77	367	505401.39	4043984.04
368	505401.38	4044223.87	370	505396.72	4043970.24
371	505396.41	4044054.02	372	505395.73	4044681.13
375	505391.33	4044232.61	377	505386.92	4044769.00
379	505385.53	4044164.33	380	505385.53	4044225.17
381	505383.86	4044678.04	382	505383.23	4044145.19
383	505381.09	4044075.25	384	505379.99	4044070.95
385	505378.49	4044233.53	386	505376.61	4044346.46
387	505373.52	4044676.58	388	505373.21	4044113.36
390	505367.16	4043823.41	391	505367.06	4044259.14
393	505362.35	4044033.43	394	505360.88	4044196.38
395	505360.43	4043837.75	396	505357.94	4044683.54
397	505356.29	4043844.74	398	505354.60	4044267.33
400	505349.85	4044689.38	401	505346.95	4044096.78
402	505346.39	4043855.99	403	505345.02	4043968.25
405	505338.55	4044781.83	406	505337.20	4044703.88
407	505334.99	4044369.92	408	505333.51	4044277.27
409	505331.27	4044219.07	410	505324.08	4044706.57
411	505323.24	4044198.44	412	505321.49	4044055.00
414	505321.07	4044723.50	415	505319.81	4044715.56
416	505316.83	4044711.63	417	505316.43	4044738.98
418	505313.83	4044783.48	419	505312.11	4044296.92
421	505309.36	4044748.35	422	505305.81	4044235.33
423	505305.73	4044204.18	424	505303.12	4044755.30
426	505300.76	4044758.43	427	505300.17	4044411.00
428	505296.61	4044044.76	429	505294.66	4044781.25
430	505294.19	4044758.03	431	505291.11	4044019.38
432	505287.82	4044336.35	433	505287.39	4044752.73
434	505285.35	4044259.63	435	505284.35	4044753.58
437	505278.27	4044225.37	438	505277.78	4044753.18
439	505274.59	4043921.99	440	505274.16	4044365.15
441	505273.62	4044747.78	442	505272.30	4044449.31
443	505269.02	4044277.49	444	505266.49	4043924.67
445	505264.38	4044299.67	446	505263.54	4044745.20
447	505263.20	4044372.28	448	505263.03	4044010.61
449	505261.64	4044771.53	450	505260.63	4044503.70
453	505253.77	4043923.55	455	505253.26	4044419.12
456	505253.19	4044745.06	457	505251.71	4044320.91
459	505251.35	4044303.57	462	505249.51	4044748.33
463	505249.07	4044397.52	464	505247.76	4044756.18
465	505246.97	4044381.52	466	505246.87	4044775.67
468	505243.96	4044335.25	470	505243.67	4044273.12
472	505243.47	4043919.44	474	505237.84	4044009.81
475	505237.14	4043914.93	478	505230.88	4044448.01
481	505227.02	4044502.11	484	505225.55	4043902.44
485	505222.43	4043900.01	487	505220.47	4044357.30
492	505217.95	4043898.77	494	505216.37	4044289.58
495	505212.95	4044364.36	496	505212.49	4044378.93
498	505209.11	4043900.14	502	505203.83	4044393.24
503	505202.19	4043902.00	506	505194.55	4043905.53
508	505193.73	4044307.77	509	505193.54	4043965.86
513	505188.61	4044320.21	515	505181.70	4044400.75
517	505178.25	4043917.33	518	505177.17	4043918.94
520	505175.72	4044329.26	523	505171.97	4044348.05
531	505154.88	4044412.66	541	505141.02	4044418.61
548	505125.33	4044378.08	549	505124.51	4044421.73
559	505104.27	4044396.32			

İLİ	: HATAY
İLÇESİ	: ARSUZ
MAHALLESİ	: PİRİNÇLİK
ADA/PARSEL	: 94-96
KOOR. SIS.	: ITRF96
DG/DOM	: 3/36
ALANI	: 203.235,49 m2

## ORMAN ALANI HARİTASI



Koordinat Özet Çizelgesi Ektedir.

# KOORDİNAT ÖZET ÇİZELGESİ 1

İL	: HATAY
İLÇESİ	: ARSUZ
MAHALLESİ	: PİRİNÇLİK
ADA/PARSEL	: 94-96
KOOR. SİS.	: ITRF96
DG/DOM	: 3/36

Nokta No	Y	X	Nokta No	Y	X
454	505253.39	4045371.82	458	505251.60	4045365.95
461	505250.25	4045372.63	469	505243.76	4045371.41
471	505243.63	4045353.13	479	505230.36	4045339.47
482	505226.70	4045369.24	483	505225.79	4045367.01
486	505221.93	4045330.48	488	505220.05	4045318.31
489	505218.74	4045277.63	490	505218.73	4045306.61
491	505217.96	4045259.49	493	505216.38	4045255.48
499	505206.77	4045237.28	501	505204.59	4045227.59
504	505201.58	4045208.36	505	505198.71	4044698.53
507	505194.37	4044746.61	510	505191.65	4045189.26
511	505191.49	4044667.30	512	505189.01	4044775.55
514	505183.86	4045178.14	516	505180.80	4044630.49
519	505176.41	4044800.09	521	505174.74	4044562.83
522	505173.90	4045170.81	524	505171.40	4045163.94
525	505166.99	4044462.28	526	505165.84	4045160.70
527	505162.74	4045155.06	528	505160.59	4045318.33
529	505156.97	4044833.62	530	505155.81	4045035.78
531	505154.88	4044412.66	532	505154.54	4045149.36
533	505152.38	4045307.05	534	505151.94	4045145.54
535	505150.89	4045125.36	536	505150.86	4045109.15
537	505149.13	4045120.10	538	505148.70	4045115.89
539	505143.26	4045299.02	540	505142.55	4045081.31
541	505141.02	4044418.61	542	505139.84	4045290.96
543	505137.47	4045288.43	544	505136.71	4044851.35
545	505135.07	4045027.24	546	505133.24	4045002.24
547	505125.72	4044866.76	548	505125.33	4044378.08
549	505124.51	4044421.73	550	505121.61	4044582.55
551	505120.57	4044532.62	552	505114.95	4045263.33
553	505113.60	4044628.25	554	505110.96	4044670.18
555	505110.87	4044879.42	556	505105.96	4044951.48
557	505105.13	4044688.37	558	505104.69	4044743.51
559	505104.27	4044396.32	560	505101.88	4044997.30
561	505101.24	4045249.79	562	505100.28	4044717.11
563	505099.68	4044777.49	564	505091.99	4045241.17
565	505087.30	4044505.30	566	505085.81	4044900.68
567	505079.62	4045240.27	568	505069.00	4044916.17
569	505066.81	4044488.90	570	505064.55	4045238.43
571	505049.98	4045237.12	572	505043.63	4044805.91
573	505036.77	4044484.01	574	505034.40	4045235.44
575	505022.44	4044811.80	576	505019.13	4045235.27
577	505011.41	4044455.63	578	505003.42	4045235.05
579	504994.01	4044673.03	580	504993.46	4044441.93
581	504988.29	4045234.43	582	504984.23	4044815.84
583	504981.42	4044697.58	584	504980.27	4045234.56
585	504975.94	4045234.72	586	504974.49	4044419.01
587	504972.05	4044744.55	588	504966.39	4045222.80
589	504959.35	4045113.40	590	504954.24	4045067.29
591	504950.97	4045037.20	592	504949.25	4045005.24
593	504943.06	4044970.39	594	504934.28	4044930.91
595	504933.23	4044395.38	596	504919.70	4044873.00
597	504918.31	4044576.10	598	504916.51	4044384.35
599	504914.65	4044782.74	600	504912.18	4044774.46
601	504910.36	4044880.00	602	504903.53	4044817.04
603	504903.52	4044545.43	604	504902.33	4044376.02
605	504893.57	4044233.66	606	504890.49	4044768.30

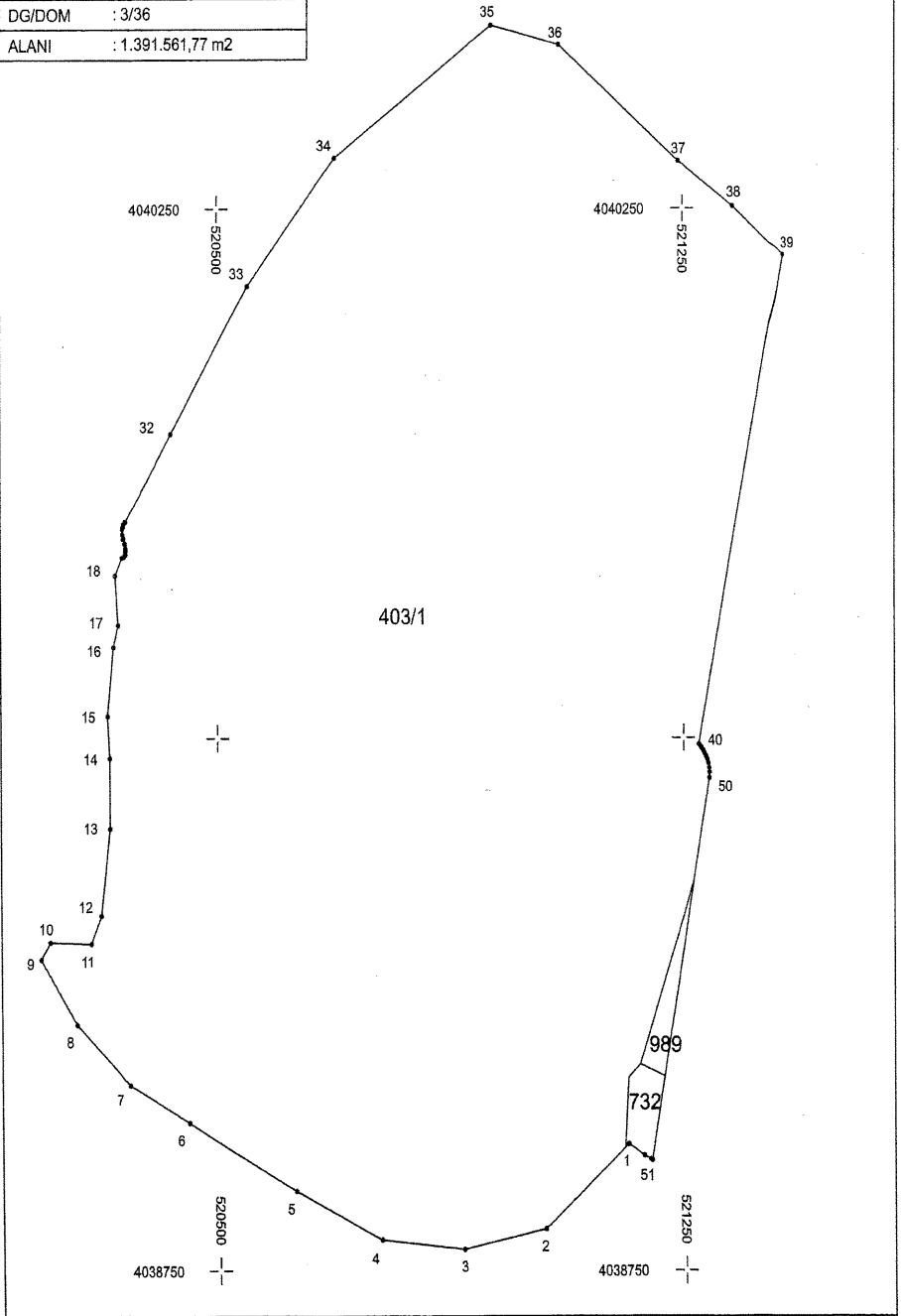
## KOORDİNAT ÖZET ÇİZELGESİ 2

İLİ	: HATAY
İLÇESİ	: ARSUZ
MAHALLESİ	: PİRİNÇLİK
ADA/PARSEL	: 94-96
KOOR. SİS.	: ITRF96
DG/DOM	: 3/36

Nokta No	Y	X	Nokta No	Y	X
607	504884.76	4044350.51	608	504880.37	4044530.26
609	504878.24	4044608.34	610	504877.14	4044585.51
611	504874.00	4044655.62	612	504873.52	4044891.60
613	504873.11	4044626.42	614	504869.76	4044326.41
615	504869.55	4044738.46	616	504867.31	4044665.44
617	504864.72	4044718.24	618	504863.09	4044683.54
619	504862.00	4044833.04	620	504860.27	4044294.59
621	504858.67	4044765.46	622	504857.63	4044740.81
623	504857.57	4044800.08	624	504857.17	4044268.23
625	504855.99	4044591.23	626	504844.17	4044589.94
627	504843.53	4044696.60	628	504836.96	4044616.15
629	504824.21	4044800.16	630	504824.13	4044792.93
631	504823.36	4044506.13	632	504823.32	4044891.89
633	504822.82	4044808.62	634	504822.64	4044875.57
635	504822.56	4044765.72	636	504816.95	4044614.61
637	504816.71	4044862.72	638	504813.19	4044828.43
639	504812.44	4044641.82	640	504810.18	4044655.42
641	504808.66	4044766.40	642	504807.47	4044683.60
643	504806.67	4044622.49	644	504806.30	4044851.63
645	504803.77	4044841.76	646	504802.35	4044672.50
647	504794.99	4044767.53	648	504781.25	4044550.75
649	504780.88	4044766.65	650	504777.75	4044495.49
651	504771.61	4044688.46	652	504769.21	4044652.11
653	504768.22	4044643.22	654	504767.62	4044627.87
655	504767.55	4044765.45	656	504767.55	4044568.69
657	504766.64	4044615.13	658	504765.67	4044603.10
659	504764.79	4044588.08	660	504756.96	4044690.86
661	504753.64	4044763.27	662	504744.75	4044692.84
663	504738.27	4044761.05	664	504733.32	4044756.87
665	504732.88	4044694.69	666	504720.50	4044696.47
667	504717.93	4044743.08	668	504708.23	4044697.47
669	504700.16	4044732.15	670	504696.74	4044698.58
671	504690.22	4044722.11	672	504684.33	4044701.31
673	504679.35	4044712.95	674	504673.17	4044705.73
675	504667.72	4044705.20			

İLİ	: HATAY
İLÇESİ	: BELEN
MAHALLESİ	: HALİLBEY-KICI-ÇAKALLI
ADA/PARSEL	: 403/1-989-732
KOOR. SİS.	: ITRF96
DG/DOM	: 3/36
ALANI	: 1.391.561,77 m <sup>2</sup>

## ORMAN ALANI HARİTASI



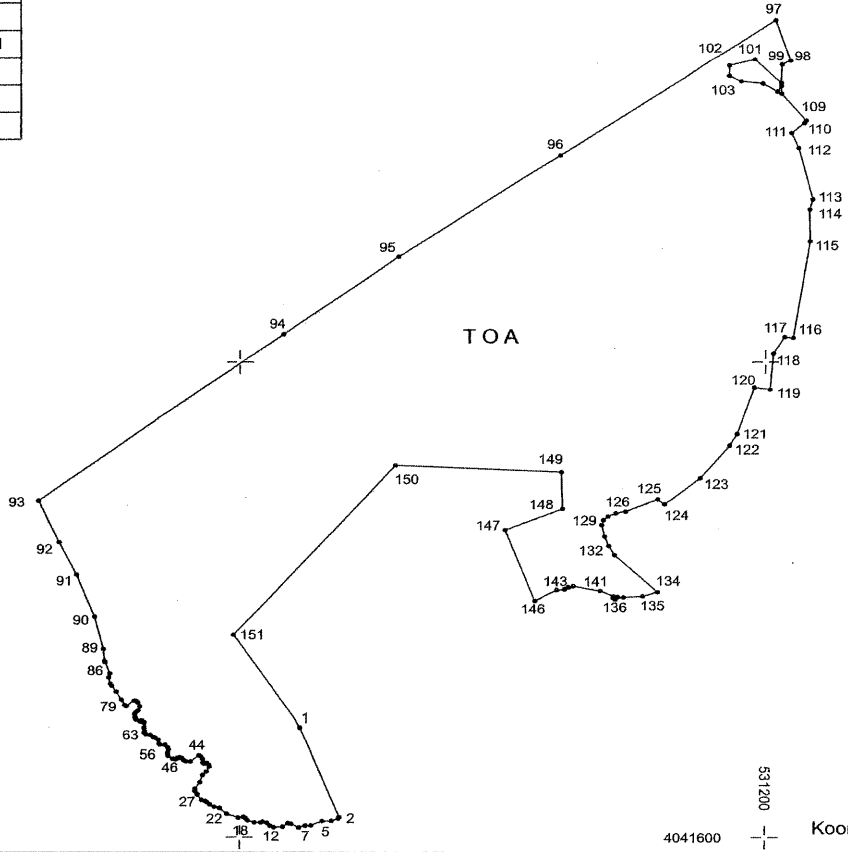
İLİ	: HATAY
İLÇESİ	: BELEN
MAHALLESİ	: HALİLBEY-KICI-ÇAKALLI
ADA/PARSEL	: 403/1-989-732
KOOR. SİS.	: ITRF96
DG/DOM	: 3/36

## KOORDİNAT ÖZET ÇİZELGESİ

Nokta No	Y	X	Nokta No	Y	X
1	521158.93	4038927.33	2	521024.29	4038808.24
3	520893.76	4038779.78	4	520758.82	4038792.99
5	520622.39	4038861.45	6	520450.16	4038957.42
7	520355.60	4039010.20	8	520268.79	4039095.57
9	520212.80	4039187.64	10	520227.36	4039211.97
11	520292.83	4039209.89	12	520309.30	4039249.37
13	520323.98	4039372.09	14	520323.75	4039472.11
15	520320.47	4039531.25	16	520330.49	4039629.09
17	520338.42	4039660.53	18	520333.68	4039730.95
19	520345.36	4039756.64	20	520348.96	4039757.57
21	520351.44	4039760.48	22	520352.02	4039765.94
23	520351.74	4039769.67	24	520350.77	4039776.28
25	520347.79	4039783.19	26	520348.22	4039784.07
27	520346.79	4039789.88	28	520346.19	4039797.38
29	520347.48	4039800.02	30	520348.40	4039804.10
31	520351.32	4039807.56	32	520423.51	4039832.03
33	520549.24	4040141.03	34	520667.71	4040321.45
35	520941.34	4040507.67	36	521049.11	4040480.61
37	521242.79	4040316.98	38	521332.46	4040253.03
39	521409.24	4040184.92	40	521275.58	4039490.87
41	521278.58	4039487.66	42	521280.50	4039485.33
43	521283.07	4039481.77	44	521285.39	4039477.99
45	521287.54	4039473.78	46	521289.13	4039469.98
47	521290.97	4039464.25	48	521292.32	4039457.65
49	521292.89	4039451.26	50	521292.61	4039443.18
51	521195.97	4038904.79	52	521193.68	4038906.09
53	521183.58	4038911.00			

# ORMAN ALANI HARİTASI

İLİ	: HATAY
İLÇESİ	: KIRIKHAN
MAHALLESİ	: KARATAŞ
ADA/PARSEL	: TESCİLSİZ ORMAN ALANI
KOOR. SİS.	: ITRF96
DG/DOM	: 3/36
ALANI	: 618.825,87 m2



4042400  
529600

529600  
4041600

531200  
4041600

Koordinat Özet Çizelgesi Ektedir.

İLİ	: HATAY
İLÇESİ	: KIRIKHAN
MAHALLESİ	: KARATAŞ
ADA/PARSEL	: TESCİLSİZ ORMAN ALANI
KOOR. SIS.	: ITRF96
DG/DOM	: 3/36

## KOORDİNAT ÖZET ÇİZELGESİ 1

Nokta No	Y	X	Nokta No	Y	X
1	530491.20	4041781.99	2	530551.94	4041632.95
3	530550.57	4041631.18	4	530539.82	4041627.14
5	530525.63	4041626.61	6	530508.75	4041619.55
7	530499.85	4041619.28	8	530489.54	4041616.50
9	530477.80	4041622.69	10	530473.59	4041623.65
11	530465.13	4041617.60	12	530451.61	4041616.85
13	530446.02	4041619.14	14	530441.13	4041624.12
15	530434.72	4041626.09	16	530431.62	4041624.62
17	530422.10	4041624.64	18	530411.87	4041628.27
19	530408.46	4041632.02	20	530406.01	4041633.98
21	530397.86	4041632.44	22	530380.31	4041638.74
23	530369.55	4041648.44	24	530361.46	4041650.35
25	530354.36	4041654.38	26	530350.76	4041657.85
27	530347.63	4041660.51	28	530342.14	4041661.86
29	530335.28	4041670.93	30	530335.39	4041671.79
31	530331.89	4041676.95	32	530331.98	4041681.03
33	530339.52	4041691.45	34	530343.23	4041702.96
35	530349.20	4041709.05	36	530353.71	4041717.61
37	530352.84	4041720.32	38	530349.95	4041723.23
39	530346.09	4041721.91	40	530343.57	4041723.82
41	530343.32	4041729.85	42	530340.79	4041734.27
43	530337.84	4041735.92	44	530324.74	4041725.87
45	530317.59	4041726.29	46	530314.56	4041727.93
47	530311.72	4041731.43	48	530308.34	4041732.77
49	530305.19	4041731.69	50	530301.36	4041729.45
51	530297.79	4041730.17	52	530290.71	4041734.82
53	530289.92	4041739.00	54	530291.41	4041744.62
55	530290.07	4041748.26	56	530286.09	4041752.49
57	530278.80	4041752.63	58	530276.90	4041754.41
59	530275.92	4041761.44	60	530271.66	4041765.21
61	530268.22	4041766.17	62	530263.78	4041770.51
63	530257.01	4041771.15	64	530254.55	4041773.84
65	530255.18	4041776.84	66	530254.25	4041781.91
67	530254.47	4041789.52	68	530251.14	4041791.84
69	530247.71	4041791.99	70	530241.41	4041794.70
71	530240.26	4041797.35	72	530239.62	4041802.78
73	530241.33	4041805.39	74	530244.99	4041808.84
75	530247.55	4041815.95	76	530244.92	4041822.61
77	530241.87	4041825.94	78	530238.89	4041825.99
79	530227.38	4041816.77	80	530224.55	4041818.28
81	530219.94	4041827.50	82	530211.77	4041841.26
83	530205.04	4041851.01	84	530203.06	4041854.11
85	530200.18	4041865.08	86	530202.07	4041872.16
87	530194.96	4041891.27	88	530193.87	4041893.25
89	530192.24	4041913.04	90	530178.69	4041968.69
91	530151.31	4042040.03	92	530125.14	4042095.37
93	530093.95	4042166.52	94	530465.86	4042447.46
95	530641.32	4042576.97	96	530888.50	4042748.22
97	531215.53	4042979.99	98	531238.26	4042910.68
99	531225.06	4042904.10	100	531223.97	4042873.84



İLİ	: HATAY
İLÇESİ	: KIRIKHAN
MAHALLESİ	: KARATAŞ
ADA/PARSEL	: TESCİLSİZ ORMAN ALANI
KOOR. SİS.	: ITRF96
DG/DOM	: 3/36

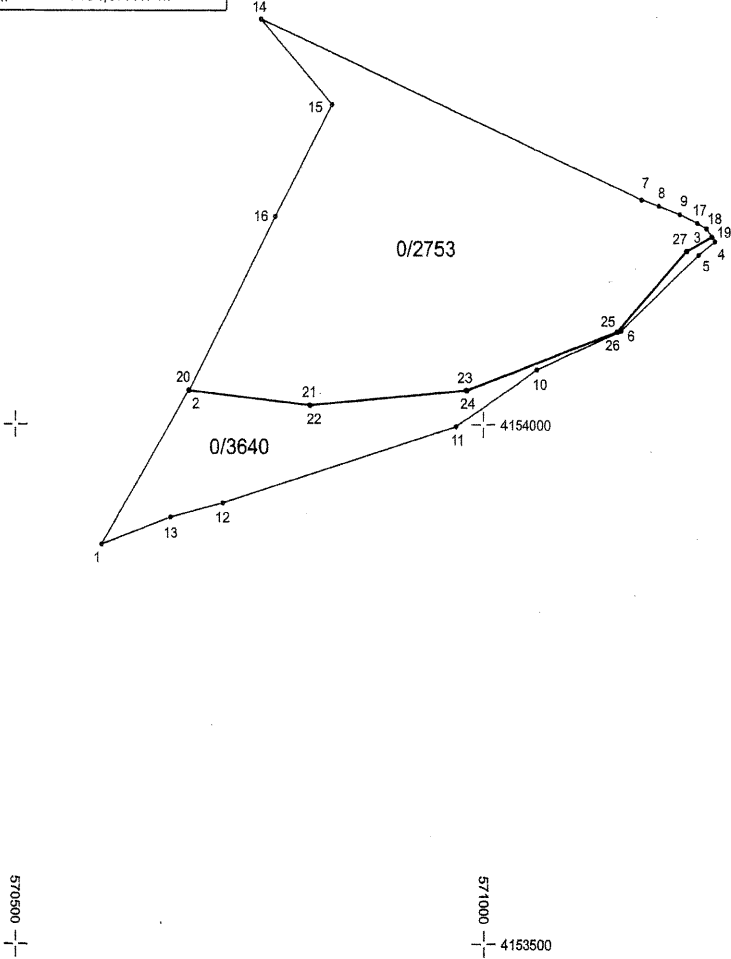
## KOORDİNAT ÖZET ÇİZELGESİ 2

Nokta No	Y	X	Nokta No	Y	X
101	531183.90	4042912.40	102	531145.22	4042902.09
103	531145.26	4042885.74	104	531163.25	4042876.02
105	531196.41	4042872.31	106	531217.92	4042858.66
107	531224.24	4042868.31	108	531224.32	4042855.01
109	531261.71	4042809.18	110	531258.93	4042804.87
111	531239.56	4042787.64	112	531250.55	4042761.91
113	531271.65	4042673.83	114	531267.02	4042657.16
115	531267.48	4042603.53	116	531241.94	4042441.46
117	531228.89	4042442.88	118	531211.82	4042413.96
119	531207.04	4042352.62	120	531183.02	4042355.83
121	531157.16	4042276.78	122	531146.05	4042257.90
123	531101.29	4042202.75	124	531047.02	4042158.98
125	531036.80	4042167.63	126	530988.03	4042146.71
127	530973.26	4042143.78	128	530961.21	4042138.36
129	530954.37	4042132.19	130	530951.57	4042123.98
131	530956.11	4042104.07	132	530962.28	4042087.74
133	530970.97	4042072.37	134	531036.26	4042009.78
135	531013.84	4042002.52	136	530984.68	4042000.80
137	530975.98	4042001.30	138	530972.01	4041997.07
139	530968.92	4041999.76	140	530969.94	4042002.38
141	530949.34	4042011.54	142	530908.32	4042019.63
143	530901.07	4042017.92	144	530894.96	4042014.41
145	530882.87	4042013.33	146	530849.65	4041994.77
147	530804.41	4042115.51	148	530892.08	4042151.18
149	530890.29	4042213.04	150	530637.04	4042224.68
151	530390.08	4041937.56			

İLİ	: KAHRAMANMARAŞ
İLÇESİ	: ONİKİŞUBAT
MAHALLESİ	: ÖNSEN
ADA/PARSEL	: 0/2753 - 0/3640
KOOR. SIS.	: ITRF96
DG/DOM	: 3/36
ALANI	: 134,677.17 m <sup>2</sup>

## ORMAN ALANI HARİTASI

4154500



Nokta No	Y	X	Nokta No	Y	X
1	570592.12	4153884.04	2	570685.87	4154032.88
3	571244.23	4154180.99	4	571247.74	4154176.08
5	571230.16	4154163.33	6	571147.29	4154090.32
7	571169.33	4154216.12	8	571187.43	4154210.26
9	571210.22	4154202.14	10	571057.57	4154053.01
11	570971.51	4153998.15	12	570722.53	4153924.06
13	570666.10	4153910.18	14	570761.56	4154388.33
15	570837.23	4154306.93	16	570777.95	4154199.65
17	571228.73	4154194.01	18	571238.65	4154188.82
19	571245.03	4154180.54	20	570686.68	4154032.41
21	570814.30	4154018.64	22	570815.10	4154018.18
23	570982.21	4154033.14	24	570983.01	4154032.68
25	571142.60	4154089.71	26	571143.41	4154089.26
27	571217.01	4154167.21	28	571217.81	4154166.76

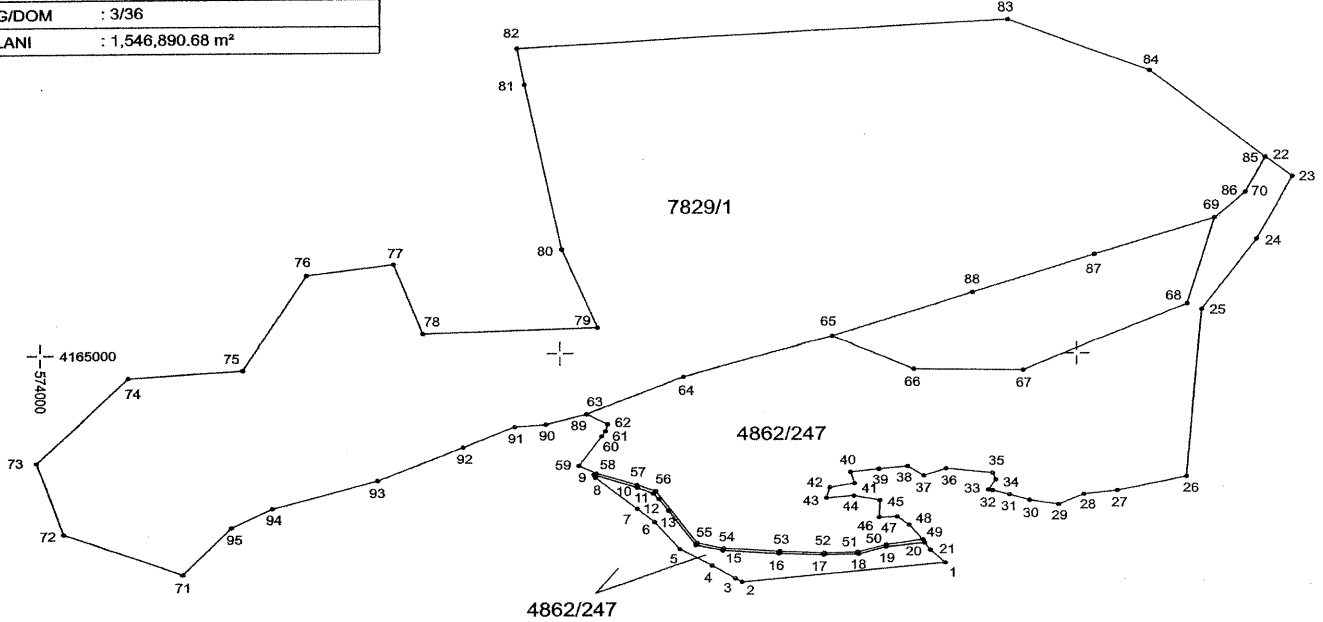
# ORMAN ALANI HARİTASI

İLİ : KAHRAMANMARAŞ  
İLÇESİ : ONİKİŞUBAT  
MAHALLESİ : KILAVUZLU- ÜNGÜT  
ADA/PARSEL : 7829/1- 4862/247  
KOOR. SİS. : ITRF96  
DG/DOM : 3/36  
ALANI : 1,546,890.68 m<sup>2</sup>

4166000  
576000

576000

10000



Koordinat Özet Çizelgesi Ektedir.

İLİ : KAHRAMANMARAŞ

İLÇESİ : ONIKIŞUBAT

MAHALLESİ : KILAVUZLU- ÜNGÖT

ADA/PARSEL : 7829/1- 4862/247

KOOR. SİS. : ITRF96

DG/DOM : 3/36

## KOORDİNAT ÖZET ÇİZELGESİ

Nokta No	Y	X	Nokta No	Y	X
1	575745.86	4164544.83	2	575352.45	4164504.49
3	575339.24	4164512.31	4	575294.09	4164539.00
5	575231.73	4164575.51	6	575182.44	4164634.29
7	575148.90	4164662.54	8	575067.25	4164731.32
9	575064.52	4164737.35	10	575148.96	4164708.97
11	575179.59	4164696.11	12	575190.60	4164683.96
13	575209.49	4164658.61	14	575262.29	4164584.36
15	575314.88	4164572.25	16	575423.59	4164564.91
17	575510.81	4164562.34	18	575578.76	4164564.00
19	575631.84	4164579.91	20	575706.33	4164588.79
21	575717.22	4164572.89	22	576362.51	4165425.53
23	576414.13	4165385.04	24	576345.28	4165249.43
25	576239.92	4165097.12	26	576210.46	4164733.70
27	576077.52	4164702.39	28	576013.53	4164694.21
29	575964.48	4164671.74	30	575908.47	4164680.91
31	575870.32	4164692.91	32	575837.49	4164702.28
33	575829.59	4164703.35	34	575843.59	4164725.47
35	575837.29	4164741.05	36	575747.84	4164750.56
37	575704.84	4164734.62	38	575673.31	4164755.55
39	575618.29	4164749.55	40	575562.79	4164743.04
41	575571.07	4164717.62	42	575523.09	4164709.13
43	575516.45	4164685.94	44	575569.57	4164690.68
45	575619.99	4164680.68	46	575618.40	4164643.48
47	575653.46	4164644.76	48	575676.25	4164627.68
49	575702.46	4164596.05	50	575631.88	4164584.52
51	575576.55	4164588.43	52	575512.18	4164566.54
53	575425.72	4164569.88	54	575316.74	4164576.98
55	575264.99	4164588.76	56	575184.63	4164701.52
57	575148.21	4164715.14	58	575069.63	4164740.47
59	575036.13	4164757.53	60	575080.02	4164822.10
61	575087.50	4164833.10	62	575091.68	4164848.99
63	575050.78	4164870.21	64	575239.11	4164950.33
65	575527.95	4165036.91	66	575685.89	4164966.06
67	575896.82	4164964.09	68	576211.99	4165108.85
69	576264.61	4165295.59	70	576324.18	4165350.82
71	574272.52	4164523.53	72	574044.27	4164613.33
73	573992.11	4164767.72	74	574168.41	4164951.32
75	574388.52	4164966.13	76	574511.20	4165171.43
77	574678.52	4165194.39	78	574735.27	4165043.46
79	575072.49	4165056.26	80	575003.24	4165225.75
81	574932.30	4165581.48	82	574917.70	4165662.85
83	575868.44	4165725.06	84	576141.00	4165613.44
85	576362.11	4165425.32	86	576323.78	4165350.61
87	576033.51	4165214.53	88	575799.11	4165132.33
89	575050.37	4164870.02	90	574972.52	4164848.53
91	574912.52	4164843.53	92	574812.50	4164798.52
93	574647.52	4164725.53	94	574444.52	4164665.53
95	574366.03	4164625.35			

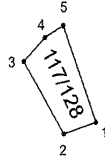
İLİ	: KAHRAMANMARAŞ
İLÇESİ	: ONİKİŞUBAT
MAHALLESİ	: ALTINOVA
ADA/PARSEL	: 117/128
KOOR. SİS.	: ITRF96
DG/DOM	: 3/36
ALANI	: 4.164.82 m <sup>2</sup>

## ORMAN ALANI HARİTASI



4151500

+



4151000

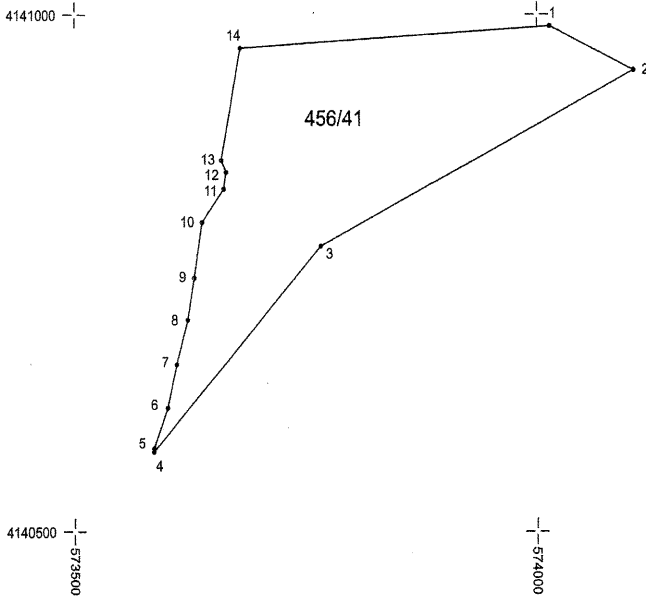
573500

4150500  
574000

Nokta No	Y	X	Nokta No	Y	X
1	573941.20	4150994.16	2	573906.54	4150982.84
3	573863.29	4151052.84	4	573886.04	4151075.96
5	573906.11	4151087.49			

İL	: KAHRAMANMARAŞ
İLÇESİ	: TÜRKÖĞLU
MAHALLESİ	: KILILI
ADA/PARSEL	: 456/41
KOOR. SİS.	: ITRF96
DG/DOM	: 3/36
ALANI	: 72,276.53 m <sup>2</sup>

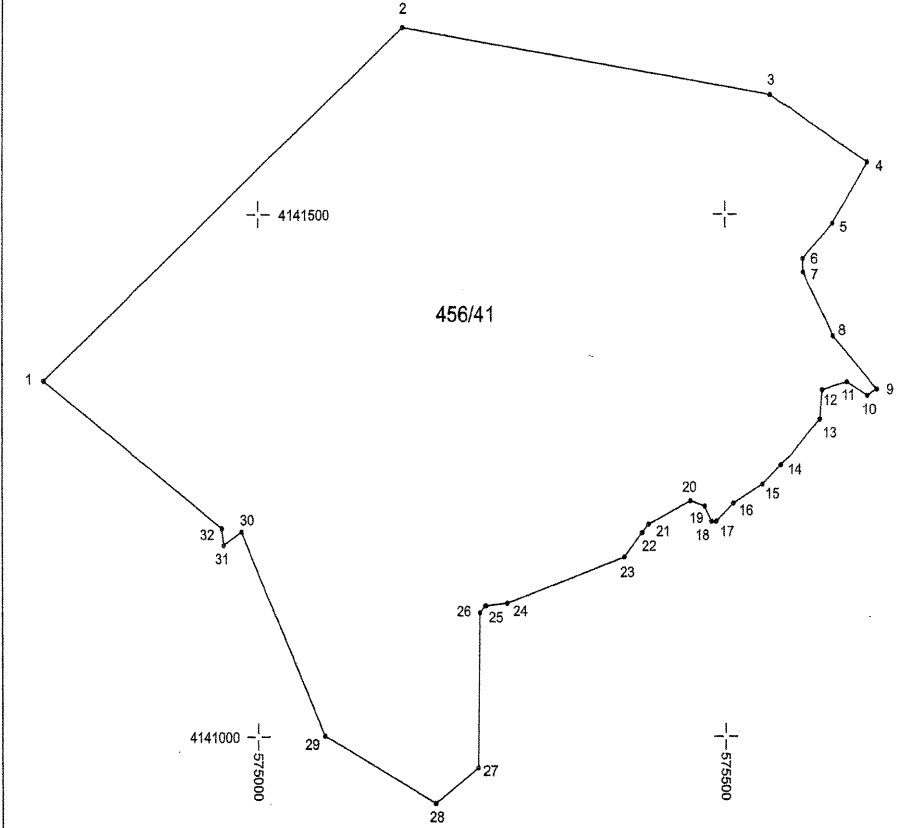
## ORMAN ALANI HARİTASI



Nokta No	Y	X	Nokta No	Y	X
1	574013.96	4140988.92	2	574104.94	4140946.21
3	573786.42	4140776.13	4	573585.83	4140576.73
5	573586.08	4140580.01	6	573600.67	4140619.35
7	573610.78	4140661.39	8	573623.02	4140704.75
9	573629.94	4140745.51	10	573638.37	4140799.50
11	573661.21	4140831.64	12	573663.77	4140847.82
13	573658.67	4140859.28	14	573679.24	4140967.67

İLİ	: KAHRAMANMARAŞ
İLÇESİ	: TÜRKÖĞLU
MAHALLESİ	: KILILI
ADA/PARSEL	: 456/41
KOOR. SİS.	: ITRF96
DG/DOM	: 3/36
ALANI	: 356,839.64 m <sup>2</sup>

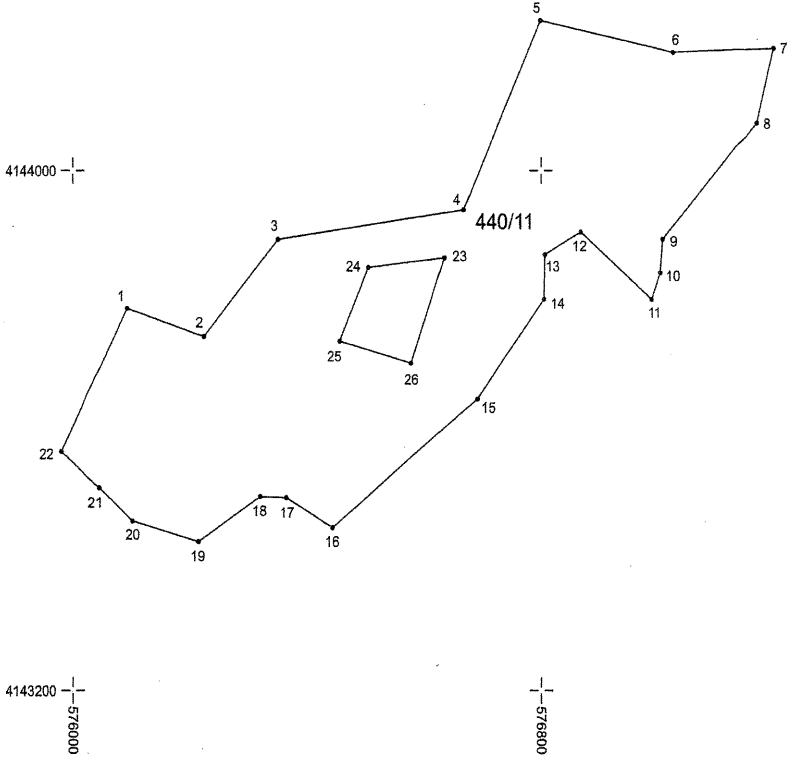
## ORMAN ALANI HARİTASI



Nokta No	Y	X	Nokta No	Y	X
1	574768.10	4141341.51	2	575153.40	4141677.79
3	575548.43	4141613.87	4	575649.28	4141550.16
5	575613.29	4141491.97	6	575581.78	4141458.08
7	575582.34	4141445.15	8	575613.61	4141384.16
9	575659.00	4141333.18	10	575649.33	4141326.99
11	575628.06	4141340.11	12	575601.85	4141332.46
13	575599.77	4141304.27	14	575559.84	4141259.94
15	575540.01	4141241.55	16	575508.47	4141223.07
17	575490.28	4141205.77	18	575485.40	4141205.72
19	575478.11	4141220.37	20	575462.46	4141225.58
21	575417.39	4141202.87	22	575410.32	4141194.79
23	575391.34	4141171.47	24	575265.73	4141127.47
25	575243.15	4141124.86	26	575237.12	4141118.17
27	575235.19	4140970.38	28	575189.34	4140936.11
29	575070.49	4141000.66	30	574981.77	4141195.91
31	574962.60	4141183.16	32	574960.49	4141199.21

İLİ	: KAHRAMANMARAŞ
İLÇESİ	: TÜRKÖĞLU <sup>1</sup>
MAHALLESİ	: KILILI
ADA/PARSEL	: 440/11
KOOR. SİS.	: ITRF96
DG/DOM	: 3/36
ALANI	: 367,491.03 m <sup>2</sup>

## ORMAN ALANI HARİTASI



Nokta No	Y	X	Nokta No	Y	X
1	576092.40	4143788.02	2	576224.81	4143744.62
3	576351.35	4143894.10	4	576669.00	4143939.71
5	576798.37	4144230.00	6	577027.22	4144181.09
7	577196.25	4144187.80	8	577167.67	4144073.51
9	577009.73	4143894.57	10	577005.53	4143843.27
11	576990.24	4143801.75	12	576868.39	4143905.51
13	576806.34	4143870.94	14	576805.02	4143802.55
15	576692.10	4143648.14	16	576444.12	4143449.26
17	576365.72	4143495.76	18	576321.17	4143497.38
19	576215.50	4143428.37	20	576101.58	4143459.89
21	576044.68	4143510.77	22	575980.59	4143567.04
23	576636.49	4143865.89	24	576505.33	4143851.12
25	576456.69	4143737.20	26	576580.46	4143703.33



İLİ	: KAHRAMANMARAŞ
İLÇESİ	: TÜRKÖĞLÜ
MAHALLESİ	: ŞEKEROBA
ADA/PARSEL	: 849/15
KOOR. SİS.	: ITRF96
DG/DOM	: 3/36
ALANI	: 117,639.21 m <sup>2</sup>

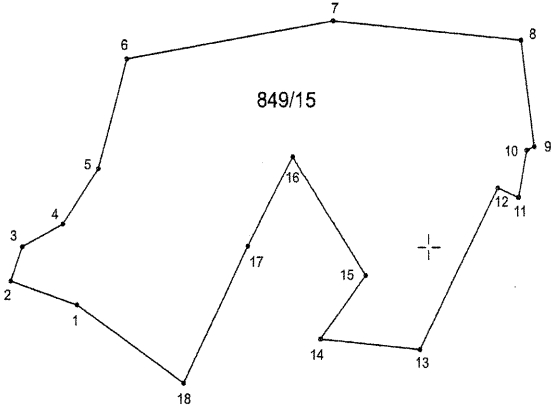
## ORMAN ALANI HARİTASI



4127500



4127000



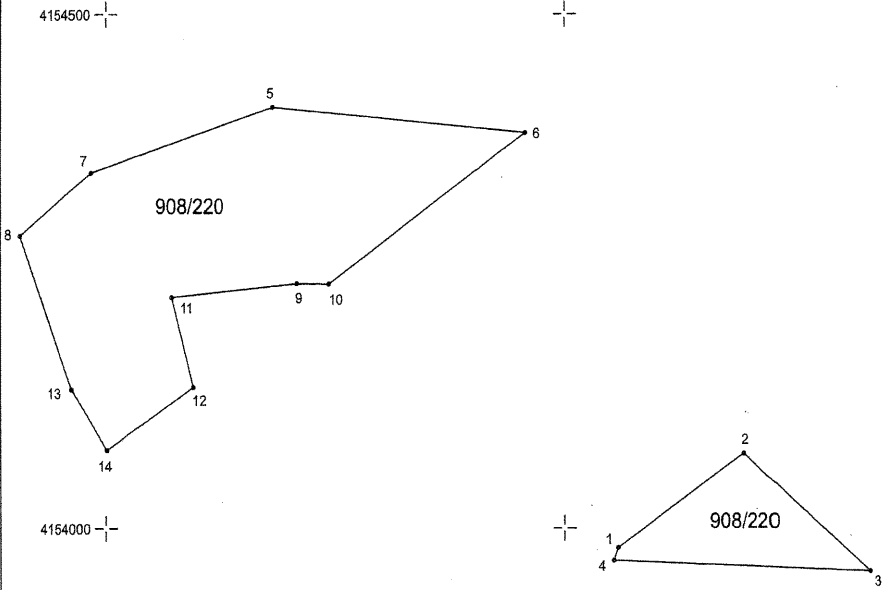
Nokta No	Y	X	Nokta No	Y	X
1	568618.75	4126943.21	2	568545.67	4126966.50
3	568558.56	4127000.15	4	568603.58	4127022.47
5	568641.66	4127076.58	6	568671.98	4127183.61
7	568895.42	4127220.96	8	569100.41	4127202.27
9	569114.90	4127098.68	10	569106.91	4127095.30
11	569097.96	4127048.85	12	569075.12	4127057.98
13	568990.11	4126900.10	14	568882.01	4126910.28
15	568930.67	4126972.53	16	568851.79	4127088.49
17	568803.26	4127000.83	18	568733.59	4126867.10

4126500  
0058895

0006895

İLİ : KAHRAMANMARAŞ  
İLÇESİ : PAZARCIK  
MAHALLESİ : YUKARIPAZARCIK  
ADA/PARSEL : 908/220  
KOOR. SİS. : ITRF96  
DG/DOM : 3/36  
ALANI : 96,196.25 m<sup>2</sup>

## ORMAN ALANI HARITASI



Nokta No	Y	X	Nokta No	Y	X
1	617058.07	4153980.63	2	617195.20	4154072.74
3	617329.78	4153958.02	4	617053.38	4153968.33
5	616681.95	4154409.69	6	616957.23	4154385.10
7	616483.73	4154346.45	8	616406.61	4154285.27
9	616708.84	4154238.61	10	616743.43	4154238.03
11	616572.18	4154225.42	12	616595.97	4154137.77
13	616462.96	4154135.61	14	616501.02	4154076.17

4153500  
6168500

617000

İLİ : KAHRAMANMARAŞ

İLÇESİ : PAZARCIK

MAHALLESİ : YUKARIPAZARCIK

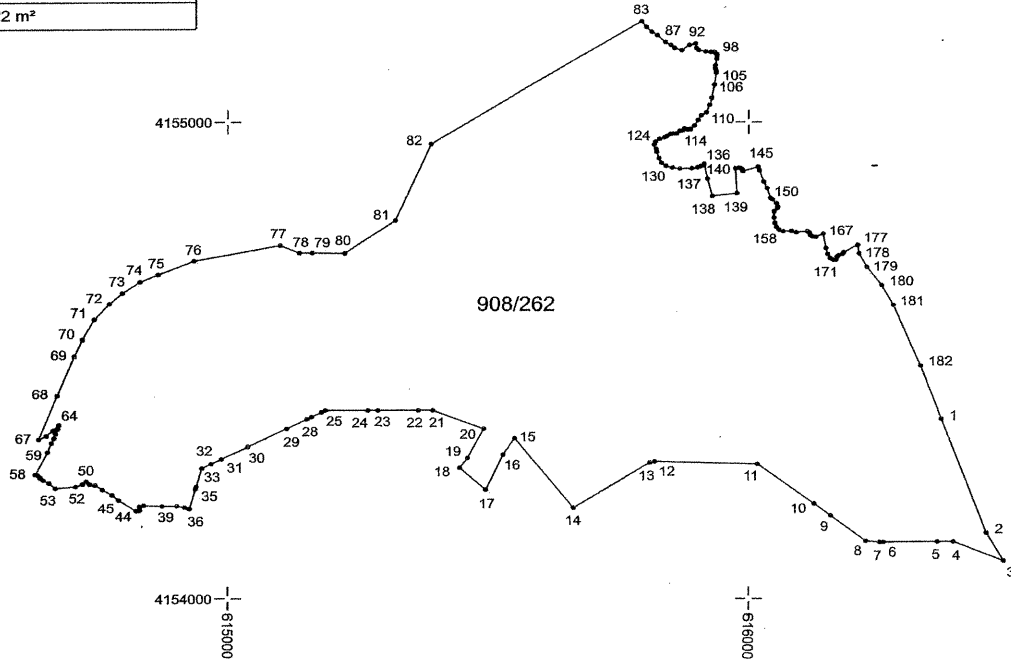
ADA/PARSEL : 908/262

KOOR. SİS. : ITRF96

DG/DOM : 3/36

ALANI : 972,156.22 m<sup>2</sup>

## ORMAN ALANI HARİTASI



Koordinat Özet Çizelgesi Ektedir.

İL : KAHRAMANMARAŞ

İLÇESİ : PAZARCIK

MAHALLESİ : YUKARIPAZARCIK

ADA/PARSEL : 908/262

KOOR. SİS. : ITRF96

DG/DOM : 3/36

## KOORDİNAT ÖZET ÇİZELGESİ-1

Nokta No	Y	X	Nokta No	Y	X
1	616368.62	4154379.99	2	616453.97	4154139.42
3	616486.61	4154080.63	4	616391.06	4154120.58
5	616361.17	4154120.12	6	616258.59	4154118.56
7	616250.94	4154118.44	8	616224.47	4154120.66
9	616156.84	4154175.01	10	616125.41	4154200.20
11	616017.08	4154283.17	12	615820.07	4154288.65
13	615810.87	4154286.08	14	615663.45	4154191.22
15	615550.29	4154337.21	16	615528.17	4154302.90
17	615494.53	4154229.05	18	615444.49	4154274.90
19	615459.41	4154295.75	20	615490.93	4154357.55
21	615393.01	4154396.04	22	615365.05	4154396.02
23	615287.58	4154395.96	24	615268.66	4154395.92
25	615187.25	4154395.85	26	615179.55	4154391.89
27	615160.55	4154382.13	28	615151.28	4154377.37
29	615112.50	4154357.45	30	615038.23	4154319.31
31	614987.79	4154293.41	32	614968.22	4154283.36
33	614950.43	4154274.22	34	614939.61	4154236.01
35	614938.12	4154230.74	36	614926.38	4154189.32
37	614917.82	4154192.47	38	614902.63	4154195.46
39	614874.89	4154195.46	40	614839.63	4154196.90
41	614831.54	4154194.88	42	614831.25	4154187.08
43	614829.81	4154185.05	44	614824.90	4154185.05
45	614791.66	4154208.17	46	614778.95	4154219.15
47	614760.74	4154230.13	48	614746.30	4154239.67
49	614736.18	4154241.69	50	614729.54	4154247.76
51	614722.31	4154241.98	52	614709.02	4154236.78
53	614670.88	4154233.31	54	614658.45	4154244.58
55	614647.76	4154250.07	56	614641.40	4154255.56
57	614637.07	4154260.76	58	614632.58	4154261.77
59	614655.94	4154308.92	60	614663.43	4154327.69
61	614668.16	4154337.88	62	614671.29	4154346.97
63	614675.80	4154358.54	64	614677.55	4154366.47
65	614665.91	4154354.68	66	614653.90	4154342.82
67	614638.98	4154335.47	68	614674.30	4154428.52
69	614706.76	4154509.93	70	614722.16	4154544.86
71	614744.99	4154586.67	72	614773.83	4154618.20
73	614798.78	4154641.17	74	614832.45	4154664.54
75	614866.90	4154679.99	76	614935.33	4154708.74
77	615100.07	4154740.80	78	615137.09	4154725.13
79	615161.51	4154725.45	80	615223.90	4154724.58
81	615320.32	4154794.38	82	615389.35	4154953.99
83	615794.81	4155211.66	84	615803.87	4155199.33
85	615814.33	4155189.12	86	615824.78	4155181.98
87	615840.59	4155167.70	88	615851.05	4155161.33
89	615857.93	4155154.95	90	615871.71	4155149.85
91	615886.24	4155161.58	92	615898.07	4155164.62
93	615900.10	4155154.35	94	615904.09	4155150.36
95	615917.86	4155147.30	96	615927.55	4155146.28
97	615934.70	4155145.77	98	615938.27	4155142.48
99	615939.54	4155138.63	100	615938.78	4155131.49
101	615936.23	4155118.23	102	615936.23	4155111.09
103	615936.78	4155109.34	104	615937.76	4155106.24
105	615937.76	4155102.16	106	615934.34	4155077.05
107	615929.26	4155050.17	108	615925.24	4155035.36
109	615918.89	4155019.91	110	615908.95	4155013.77
111	615903.62	4155003.82	112	615896.04	4154992.18
113	615888.63	4154984.56	114	615882.70	4154983.93
115	615876.35	4154986.26	116	615872.54	4154981.39
117	615867.25	4154980.75	118	615861.96	4154975.48
119	615854.34	4154975.46	120	615849.48	4154974.40
121	615842.49	4154969.75	122	615839.10	4154967.63
123	615829.58	4154964.67	124	615821.33	4154958.32
125	615818.79	4154952.39	126	615822.60	4154943.93
127	615823.66	4154937.79	128	615827.89	4154925.09
129	615832.76	4154915.57	130	615841.65	4154909.01

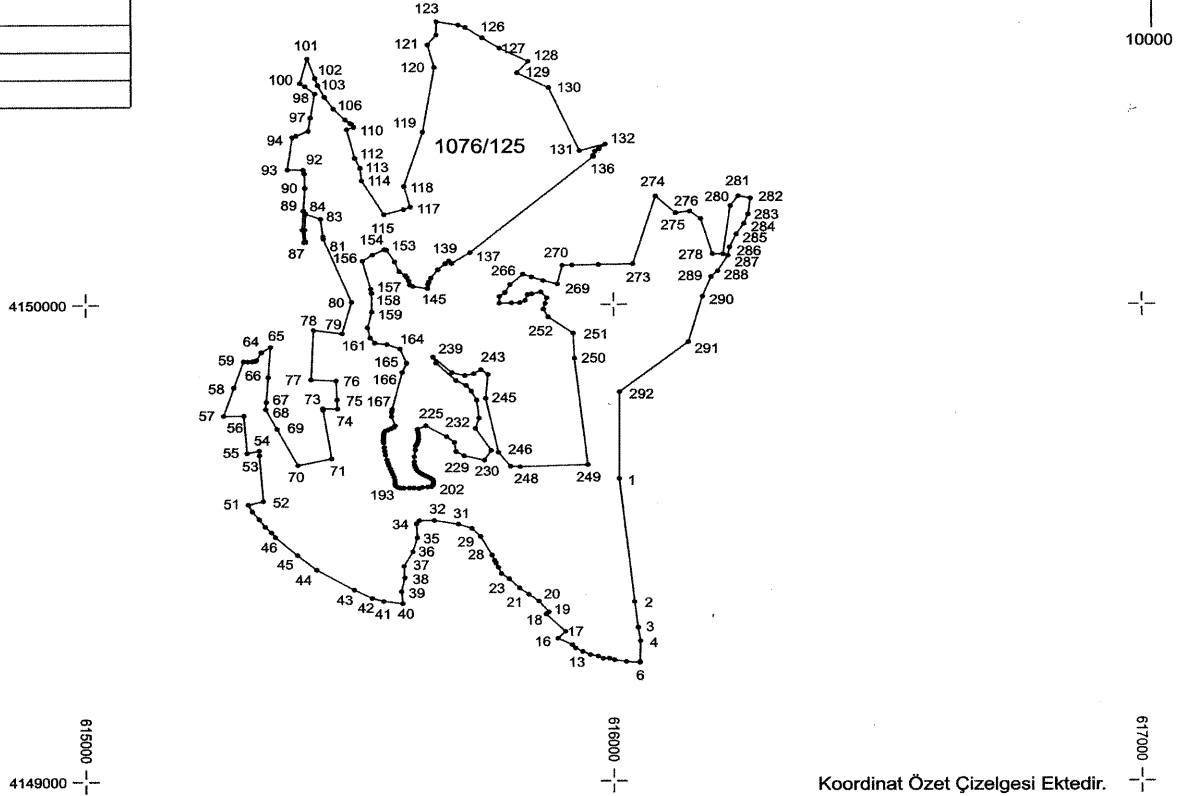
İLİ	: KAHRAMANMARAŞ
İLÇESİ	: PAZARCIK
MAHALLESİ	: YUKARIPAZARCIK
ADA/PARSEL	: 908/262
KOOR. SIS.	: ITRF96
DG/DOM	: 3/36

## KOORDİNAT ÖZET ÇİZELGESİ-2

Nokta No	Y	X	Nokta No	Y	X
131	615854.13	4154905.41	132	615867.89	4154903.29
133	615890.75	4154903.93	134	615901.75	4154906.26
135	615908.31	4154908.58	136	615914.87	4154913.45
137	615920.86	4154882.03	138	615930.26	4154845.79
139	615977.41	4154851.44	140	615974.67	4154904.46
141	615980.43	4154905.36	142	615985.37	4154904.52
143	615988.14	4154901.58	144	615988.88	4154897.81
145	616018.10	4154907.72	146	616020.71	4154899.64
147	616028.79	4154875.89	148	616035.32	4154862.07
149	616041.84	4154841.46	150	616045.73	4154838.80
151	616053.32	4154830.50	152	616055.93	4154823.72
153	616054.88	4154820.06	154	616048.62	4154813.28
155	616048.62	4154800.50	156	616050.19	4154789.28
157	616053.32	4154780.93	158	616058.28	4154774.93
159	616065.84	4154771.80	160	616082.02	4154772.32
161	616091.15	4154769.45	162	616112.28	4154771.80
163	616116.45	4154768.41	164	616118.02	4154783.19
165	616121.67	4154760.58	166	616128.19	4154759.54
167	616142.54	4154766.58	168	616148.02	4154736.32
169	616151.41	4154723.80	170	616156.11	4154714.93
171	616163.15	4154711.54	172	616167.33	4154712.06
173	616169.15	4154717.80	174	616172.29	4154721.19
175	616179.85	4154724.58	176	616181.68	4154727.71
177	616208.75	4154742.95	178	616211.37	4154725.27
179	616228.06	4154697.33	180	616254.89	4154658.34
181	616277.29	4154616.10	182	616329.60	4154490.59

İLİ	: KAHRAMANMARAŞ
İLÇESİ	: PAZARCIK
MAHALLESİ	: İNCİRLİ
ADA/PARSEL	: 1076/125
KOOR. sis.	: ITRF96
DG/DOM	: 3/36
ALANI	: 485,034.03 m <sup>2</sup>

## ORMAN ALANI HARİTASI



Kordinat Özet Çizelgesi Ektedir.

İLİ	: KAHRAMANMARAŞ
İLÇESİ	: PAZARCIK
MAHALLESİ	: İNCİRLİ
ADA/PARSEL	: 1076/125
KOÖR. SIS.	: ITRF96
DG/DOM	: 3/36

## KOORDİNAT ÖZET ÇİZELGESİ - 1

Nokta No	Y	X	Nokta No	Y	X
1	616010.67	4149634.15	2	616039.54	4149375.96
3	616046.14	4149322.02	4	616050.56	4149292.99
5	616049.67	4149249.64	6	616049.61	4149247.62
7	616023.89	4149249.61	8	616001.39	4149253.14
9	615991.50	4149256.70	10	615979.88	4149256.55
11	615970.31	4149261.02	12	615955.71	4149264.23
13	615940.82	4149270.95	14	615927.48	4149278.08
15	615921.29	4149285.00	16	615894.11	4149298.63
17	615908.37	4149313.60	18	615871.83	4149350.08
19	615876.67	4149354.58	20	615858.05	4149377.52
21	615838.81	4149391.88	22	615820.92	4149405.55
23	615801.12	4149424.53	24	615786.65	4149435.51
25	615780.56	4149448.79	26	615776.44	4149467.75
27	615774.02	4149463.03	28	615768.77	4149474.48
29	615747.23	4149513.26	30	615730.48	4149530.50
31	615705.00	4149539.49	32	615659.69	4149547.37
33	615630.48	4149547.12	34	615625.41	4149540.35
35	615627.07	4149511.07	36	615618.70	4149482.01
37	615601.50	4149451.40	38	615603.00	4149426.93
39	615597.04	4149398.51	40	615599.30	4149372.75
41	615563.39	4149377.72	42	615541.65	4149384.39
43	615507.55	4149401.71	44	615435.99	4149443.75
45	615400.22	4149474.73	46	615358.47	4149512.37
47	615350.72	4149522.21	48	615339.18	4149534.35
49	615328.17	4149549.84	50	615314.86	4149566.28
51	615307.03	4149580.11	52	615335.75	4149587.36
53	615328.69	4149684.24	54	615328.06	4149694.02
55	615305.29	4149689.14	56	615299.02	4149767.37
57	615261.00	4149767.15	58	615280.43	4149826.41
59	615298.38	4149881.13	60	615306.98	4149880.89
61	615315.10	4149881.31	62	615320.32	4149882.17
63	615323.05	4149883.79	64	615332.15	4149900.19
65	615349.48	4149911.09	66	615345.20	4149848.08
67	615341.68	4149796.15	68	615340.63	4149780.70
69	615361.88	4149739.43	70	615401.41	4149663.54
71	615465.01	4149677.58	72	615448.76	4149779.14
73	615448.19	4149782.67	74	615476.01	4149781.65
75	615475.09	4149801.00	76	615473.10	4149840.40
77	615425.90	4149842.82	78	615430.41	4149946.69
79	615484.89	4149939.42	80	615502.58	4150006.04
81	615449.29	4150139.45	82	615448.62	4150144.69
83	615443.95	4150181.31	84	615415.57	4150192.42
85	615413.89	4150158.80	86	615415.83	4150133.59
87	615412.83	4150132.64	88	615409.86	4150158.61
89	615411.82	4150198.48	90	615414.58	4150246.93
91	615413.40	4150277.11	92	615411.51	4150284.86
93	615382.11	4150285.53	94	615391.41	4150353.77
95	615398.43	4150356.82	96	615421.02	4150366.73
97	615425.36	4150394.91	98	615433.80	4150445.68
99	615414.84	4150461.61	100	615405.97	4150467.98
101	615419.00	4150519.40	102	615433.85	4150478.36
103	615439.25	4150463.45	104	615451.68	4150439.06
105	615452.16	4150438.12	106	615468.98	4150413.61
107	615491.47	4150390.45	108	615500.84	4150383.31
109	615503.58	4150381.03	110	615507.25	4150374.97
111	615494.09	4150369.95	112	615509.32	4150309.46
113	615519.37	4150288.46	114	615522.08	4150262.33
115	615564.27	4150190.43	116	615601.46	4150201.26
117	615614.28	4150206.47	118	615602.27	4150250.32
119	615638.31	4150364.17	120	615660.23	4150500.36
121	615647.43	4150548.39	122	615663.95	4150568.59
123	615664.37	4150596.72	124	615706.07	4150589.47
125	615718.84	4150584.50	126	615751.51	4150562.21
127	615784.29	4150541.02	128	615838.62	4150513.08
129	615817.59	4150488.85	130	615877.11	4150458.31

İLİ :KAHRAMANMARAŞ

İLÇESİ :PAZARCIK

MAHALLESİ :İNCİRLİ

ADA/PARSEL :1076/125

KOOR. SİS. :İTRF96

DG/DOM :3/36

## KOORDİNAT ÖZET ÇİZELGESİ - 2

Nokta No	Y	X	Nokta No	Y	X
131	615935.94	4150324.64	132	615984.92	4150338.38
133	615973.39	4150328.57	134	615965.31	4150323.37
135	615961.54	4150314.69	136	615962.67	4150312.38
137	615727.34	4150110.45	138	615692.48	4150087.59
139	615686.94	4150093.09	140	615680.44	4150087.02
141	615666.10	4150074.52	142	615653.03	4150056.63
143	615649.27	4150048.46	144	615647.54	4150043.19
145	615646.75	4150034.26	146	615618.89	4150039.29
147	615612.57	4150042.67	148	615611.06	4150050.60
149	615607.96	4150058.18	150	615604.83	4150062.18
151	615592.63	4150071.19	152	615584.46	4150091.16
153	615568.81	4150116.21	154	615564.76	4150117.13
155	615542.32	4150105.90	156	615523.32	4150092.72
157	615538.82	4150033.77	158	615540.54	4150024.56
159	615540.74	4149984.41	160	615532.92	4149951.73
161	615537.84	4149930.37	162	615546.83	4149919.28
163	615569.61	4149916.67	164	615594.42	4149906.90
165	615607.04	4149877.03	166	615598.68	4149858.05
167	615579.62	4149780.46	168	615578.65	4149775.08
169	615578.71	4149765.83	170	615585.59	4149746.04
171	615583.77	4149743.92	172	615577.92	4149740.40
173	615571.75	4149737.37	174	615566.21	4149735.14
175	615564.46	4149731.25	176	615563.55	4149727.00
177	615563.18	4149721.41	178	615563.02	4149715.66
179	615563.55	4149710.66	180	615564.78	4149700.66
181	615565.73	4149692.68	182	615567.06	4149685.07
183	615569.67	4149674.58	184	615571.89	4149667.88
185	615572.71	4149663.62	186	615576.11	4149655.75
187	615578.62	4149649.32	188	615581.01	4149643.81
189	615583.17	4149638.00	190	615584.95	4149630.25
191	615584.81	4149623.69	192	615586.24	4149619.92
193	615589.43	4149616.91	194	615595.32	4149615.36
195	615601.69	4149615.14	196	615612.13	4149615.13
197	615620.57	4149615.31	198	615630.27	4149614.05
199	615636.83	4149616.28	200	615647.49	4149617.36
201	615654.30	4149617.96	202	615656.77	4149620.98
203	615658.22	4149624.53	204	615657.97	4149629.11
205	615656.35	4149632.42	206	615652.98	4149635.13
207	615648.04	4149638.14	208	615642.43	4149640.73
209	615637.07	4149643.81	210	615631.90	4149647.81
211	615627.74	4149651.40	212	615624.96	4149655.25
213	615623.10	4149659.17	214	615621.89	4149663.99
215	615621.35	4149670.55	216	615621.43	4149681.30
217	615623.53	4149695.25	218	615623.88	4149703.76
219	615626.48	4149708.18	220	615628.53	4149713.49
221	615629.41	4149718.25	222	615629.47	4149725.11
223	615628.91	4149731.47	224	615627.42	4149738.32
225	615643.37	4149746.38	226	615683.03	4149722.91
227	615697.74	4149710.83	228	615700.93	4149692.01
229	615716.09	4149683.25	230	615754.86	4149673.64
231	615767.69	4149694.04	232	615737.75	4149740.34
233	615744.74	4149762.00	234	615740.03	4149799.35
235	615729.94	4149818.58	236	615719.84	4149830.52
237	615700.74	4149840.61	238	615662.82	4149877.50
239	615657.05	4149889.93	240	615693.33	4149857.25
241	615717.53	4149851.19	242	615734.74	4149854.94
243	615748.04	4149863.27	244	615761.59	4149853.30
245	615757.09	4149803.47	246	615781.47	4149890.31
247	615804.34	4149860.72	248	615822.70	4149859.61
249	615951.22	4149863.87	250	615925.70	4149886.68
251	615923.37	4149839.62	252	615875.63	4149973.45
253	615866.45	4149990.05	254	615869.95	4150002.47
255	615873.09	4150014.17	256	615861.89	4150027.14
257	615844.97	4150022.80	258	615836.42	4150021.59
259	615832.07	4150008.98	260	615821.85	4150004.17



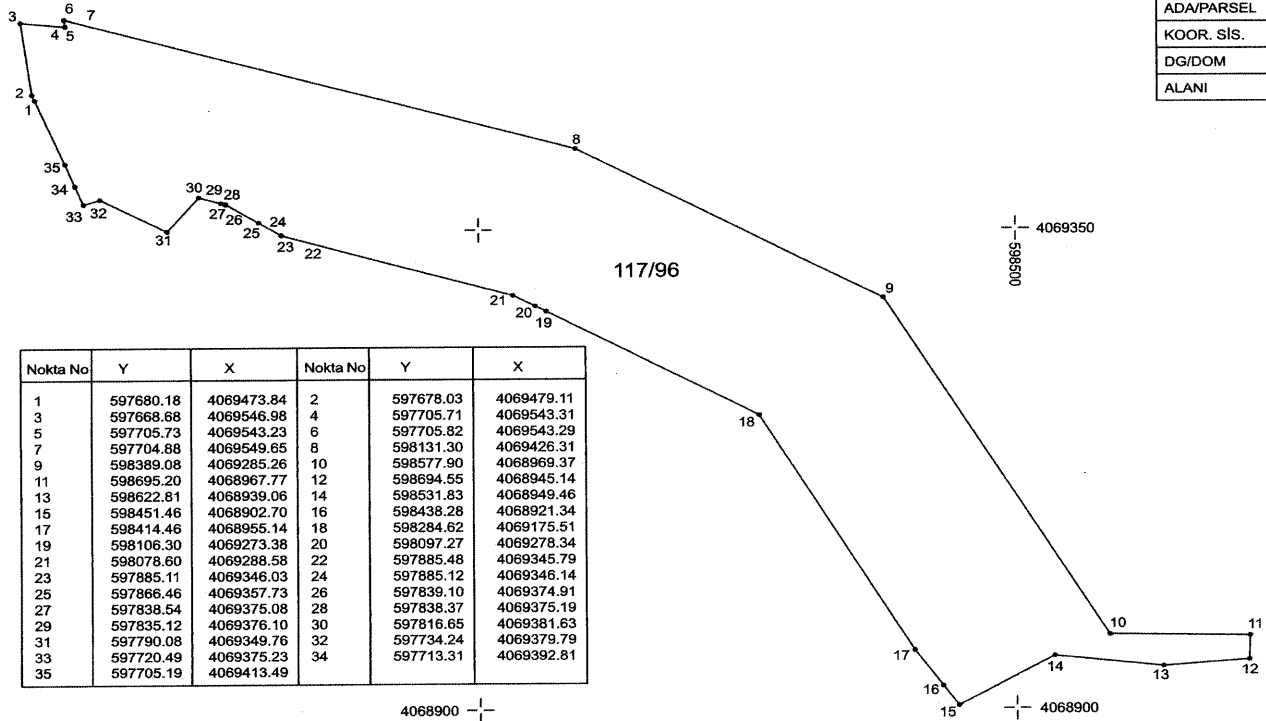
İL	: KAHRAMANMARAŞ
İLÇESİ	: PAZARCIK
MAHALLESİ	: İNCİRLİ
ADA/PAŞSEL	: 1076/125
KOOR. SİS.	: İTRF96
DG/DOM	: 3/36

## KOORDİNAT ÖZET ÇİZELGESİ - 3

Nokta No	Y	X	Nokta No	Y	X
261	615806.12	4150003.75	262	615783.05	4150003.24
263	615783.25	4150017.57	264	615794.00	4150026.11
265	615803.49	4150042.45	266	615827.89	4150064.71
267	615843.94	4150058.93	268	615866.30	4150051.20
269	615893.15	4150043.57	270	615902.57	4150083.38
271	615921.17	4150083.76	272	615971.35	4150084.78
273	616036.46	4150086.11	274	616079.69	4150228.56
275	616117.37	4150192.86	276	616144.48	4150196.58
277	616165.27	4150180.67	278	616187.46	4150106.64
279	616207.53	4150106.33	280	616221.48	4150207.61
281	616236.65	4150228.60	282	616259.74	4150223.75
283	616255.33	4150190.01	284	616247.43	4150170.36
285	616232.66	4150147.94	286	616219.98	4150120.83
287	616216.84	4150103.24	288	616197.52	4150070.93
289	616185.06	4150058.74	290	616168.25	4150016.98
291	616142.00	4149921.08	292	616011.08	4149816.39

# ORMAN ALANI HARİTASI

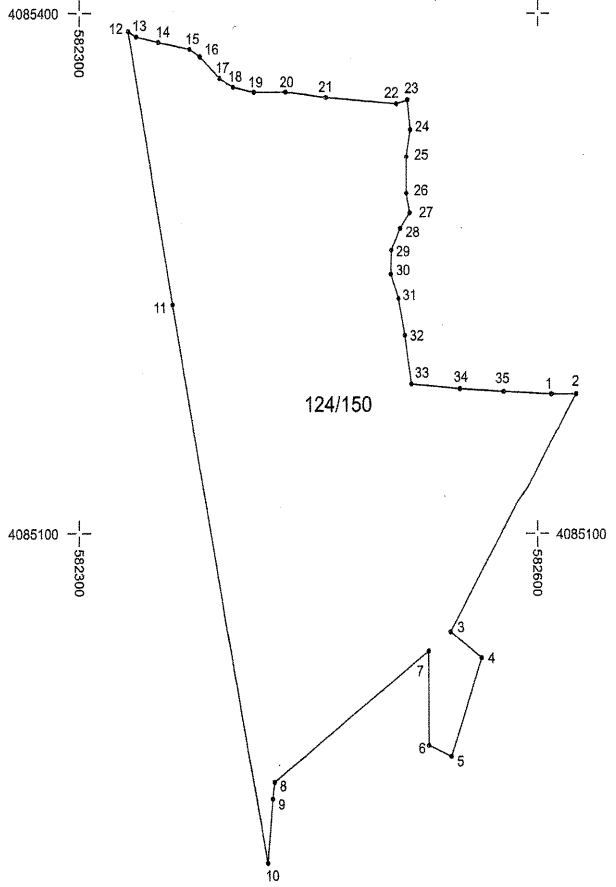
İLİ	: KİLİS
İLÇESİ	: MERKEZ
MAHALLESİ	: TAMBURALI
ADA/PARSEL	: 117/96
KOOR. SİS.	: ITRF96
DG/DOM	: 3/36
ALANI	: 156.731,96 m2



Nokta No	Y	X	Nokta No	Y	X
1	597680.18	4069473.84	2	597678.03	4069479.11
3	597668.68	4069546.98	4	597705.71	4069543.31
5	597705.73	4069543.23	6	597705.82	4069543.29
7	597704.88	4069549.65	8	598131.30	4069426.31
9	598389.08	4069285.26	10	598577.90	4068969.37
11	598695.20	4068967.77	12	598694.55	4068945.14
13	598622.81	4068939.06	14	598531.83	4068949.46
15	598451.46	4068902.70	16	598438.28	4068921.34
17	598414.46	4068955.14	18	598284.62	4069175.51
19	598106.30	4069273.38	20	598097.27	4069278.34
21	598078.60	4069288.58	22	597985.48	4069345.79
23	597885.11	4069346.03	24	597885.12	4069346.14
25	597866.46	4069357.73	26	597839.10	4069374.91
27	597838.54	4069375.08	28	597838.37	4069375.19
29	597835.12	4069376.10	30	597816.65	4069381.63
31	597790.08	4069349.76	32	597734.24	4069379.79
33	597720.49	4069375.23	34	597713.31	4069392.81
35	597705.19	4069413.49			

İLİ : KİLİS  
İLÇESİ : MUSABEYLİ  
MAHALLESİ : BALIKLI  
ADA/PARSEL : 124/150  
KOOR. SİS. : ITRF96  
DG/DOM : 3/36  
ALANI : 65.523,98 m2

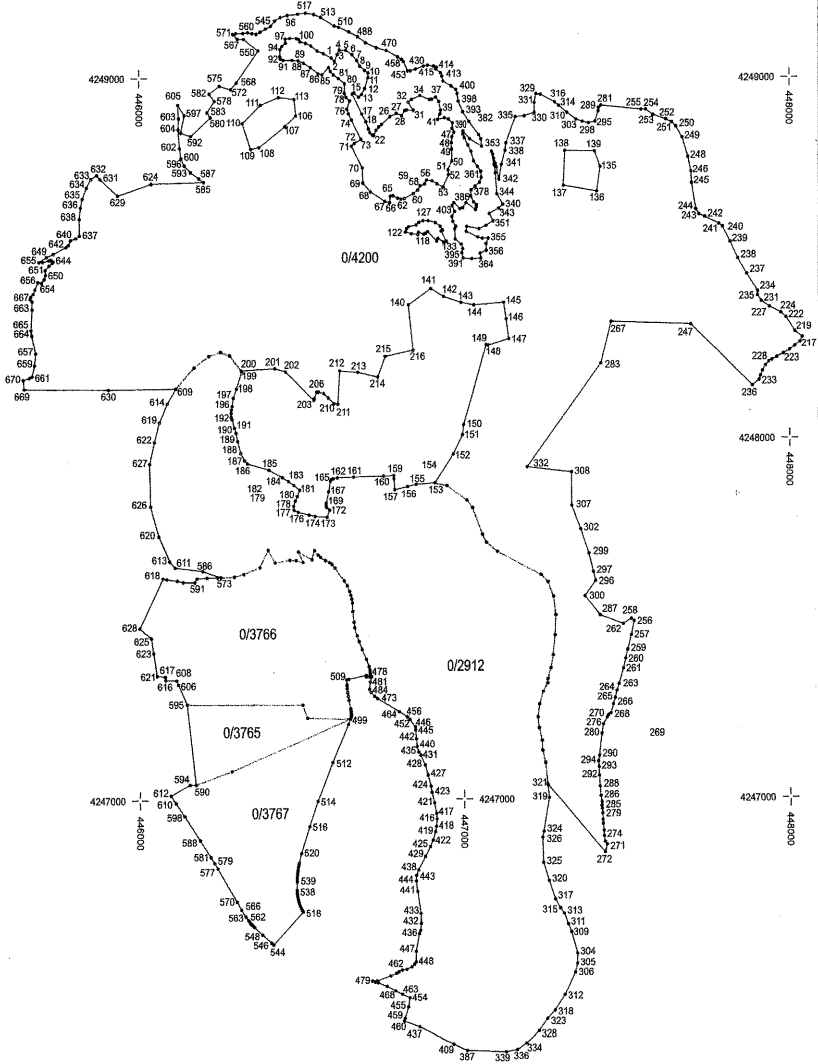
## ORMAN ALANI HARİTASI



Nokta No	Y	X	Nokta No	Y	X
1	582609.23	4085180.93	2	582625.10	4085181.09
3	582544.23	4085042.60	4	582564.55	4085027.58
5	582544.53	4084970.62	6	582529.53	4084976.95
7	582529.51	4085031.41	8	582427.76	4084955.83
9	582426.50	4084946.16	10	582423.06	4084909.03
11	582361.79	4085232.36	12	582332.34	4085389.50
13	582337.52	4085386.39	14	582352.04	4085383.28
15	582372.90	4085379.34	16	582379.71	4085374.93
17	582392.61	4085362.63	18	582401.50	4085357.61
19	582414.81	4085354.74	20	582435.86	4085354.83
21	582462.38	4085351.69	22	582508.76	4085347.95
23	582516.13	4085350.16	24	582518.05	4085333.10
25	582515.48	4085317.48	26	582515.98	4085296.64
27	582517.77	4085285.32	28	582511.48	4085276.37
29	582505.62	4085283.84	30	582505.24	4085250.06
31	582510.24	4085235.90	32	582514.50	4085214.62
33	582518.81	4085186.47	34	582550.79	4085183.71
35	582579.37	4085182.11			

İLİ	: MALATYA
İLÇESİ	: BATTALGAZI
MAHALLESİ	: BAĞÇEBAŞI, ÇAMURLU
ADA/PARSEL	: 0/2912,3765,3766,3767,4200
KOOD. SIS.	: ITRF96
DG/DOM	: 3/39
ALANI	: 2,997.037.14 m <sup>2</sup>

# ORMAN ALANI HARİTASI



İLİ	: MALATYA
İLÇESİ	: BATTALGAZİ
MAHALLESİ	: BAHÇEBAŞI, ÇAMURLU
ADA/PARSEL	: 0/2912,3765,3766,3767,4200
KOOR. SİS.	: ITRF96
DG/DOM	: 3/39

## KOORDİNAT ÖZET ÇİZELGESİ 1

Nokta No	Y	X	Nokta No	Y	X
1	446594.50	4249057.17	64	446783.95	4248675.15
2	446604.72	4249046.94	65	446775.63	4248673.76
3	446613.50	4249066.46	66	446774.02	4248656.20
4	446619.36	4249078.66	67	446759.46	4248659.44
5	446639.55	4249077.79	68	446715.80	4248685.77
6	446659.10	4249065.98	69	446691.77	4248710.03
7	446673.35	4249050.09	70	446690.39	4248751.62
8	446682.99	4249033.39	71	446656.37	4248812.40
9	446697.66	4249021.58	72	446666.24	4248820.02
10	446708.25	4249014.65	73	446686.32	4248830.38
11	446708.25	4249001.75	74	446656.74	4248883.86
12	446698.06	4248971.07	75	446647.50	4248900.54
13	446688.29	4248954.23	76	446642.63	4248913.37
14	446679.19	4248946.63	77	446651.09	4248936.46
15	446664.12	4248958.31	78	446639.80	4248946.47
16	446659.64	4248955.32	79	446635.19	4248957.76
17	446688.91	4248900.22	80	446635.44	4248984.45
18	446701.69	4248878.66	81	446616.71	4248999.07
19	446709.40	4248859.50	82	446601.57	4249009.33
20	446713.66	4248849.39	83	446592.08	4249018.83
21	446721.64	4248842.47	84	446585.92	4249030.12
22	446725.73	4248840.56	85	446565.65	4249009.33
23	446732.66	4248855.81	86	446553.85	4249012.19
24	446740.98	4248864.59	87	446529.17	4249029.92
25	446749.53	4248871.06	88	446508.29	4249042.49
26	446775.40	4248892.77	89	446491.24	4249049.67
27	446794.35	4248901.78	90	446472.61	4249050.57
28	446811.21	4248895.55	91	446444.36	4249050.45
29	446820.45	4248909.64	92	446435.65	4249054.68
30	446826.23	4248911.02	93	446433.90	4249060.91
31	446847.02	4248910.33	94	446434.90	4249080.58
32	446831.08	4248932.28	95	446440.63	4249089.54
33	446841.71	4248939.67	96	446451.83	4249099.25
34	446867.35	4248950.30	97	446451.33	4249109.96
35	446896.46	4248939.21	98	446465.53	4249111.20
36	446903.62	4248940.13	99	446485.44	4249111.20
37	446915.64	4248946.60	100	446492.66	4249108.96
38	446925.57	4248933.43	101	446496.90	4249101.99
39	446930.89	4248910.10	102	446514.33	4249098.00
40	446929.04	4248899.47	103	446531.01	4249091.03
41	446921.41	4248884.46	104	446550.68	4249076.09
42	446942.67	4248889.31	105	446569.85	4249068.87
43	446955.14	4248886.07	106	446483.58	4248895.84
44	446967.62	4248874.75	107	446449.98	4248866.44
45	446966.46	4248859.97	108	446369.34	4248808.48
46	446972.01	4248849.34	109	446344.35	4248804.07
47	446966.00	4248836.63	110	446317.89	4248874.63
48	446963.92	4248820.69	111	446374.17	4248925.24
49	446965.31	4248802.90	112	446429.40	4248946.24
50	446965.54	4248770.33	113	446478.33	4248940.78
51	446953.53	4248745.84	114	446921.83	4248557.01
52	446955.37	4248732.21	115	446918.06	4248549.75
53	446938.28	4248698.48	116	446890.28	4248575.99
54	446919.10	4248707.26	117	446883.86	4248571.25
55	446904.32	4248715.11	118	446878.14	4248569.15
56	446887.22	4248717.89	119	446861.94	4248574.60
57	446881.68	4248707.26	120	446860.13	4248568.32
58	446867.35	4248702.18	121	446839.89	4248570.13
59	446860.65	4248691.09	122	446822.02	4248574.74
60	446846.33	4248680.46	123	446825.37	4248584.65
61	446819.30	4248667.29	124	446831.51	4248589.40
62	446808.21	4248665.21	125	446854.55	4248594.42
63	446798.51	4248667.98	126	446863.48	4248601.82

İL	: MALATYA
İLÇESİ	: BATTALGAZİ
MAHALLESİ	: BAHÇEBAŞI, ÇAMURLU
ADA/PARSEL	: 0/2912,3765,3766,3767,4200
KOOR. SIS.	: ITRF96
DG/DOM	: 3/39

## KOORDİNAT ÖZET ÇİZELGESİ 2

Nokta No	Y	X
127	446876.04	4248605.87
128	446891.96	4248605.87
129	446914.01	4248601.12
130	446928.67	4248590.51
131	446936.49	4248579.76
132	446931.60	4248577.39
133	446948.35	4248548.35
134	446939.14	4248547.52
135	447421.95	4248753.25
136	447411.32	4248685.62
137	447308.91	4248701.56
138	447313.26	4248797.69
139	447404.56	4248796.24
140	446830.31	4248371.01
141	446899.16	4248416.19
142	446938.51	4248394.07
143	446992.53	4248377.75
144	447031.99	4248370.27
145	447124.80	4248377.27
146	447132.21	4248331.77
147	447140.59	4248277.04
148	447076.61	4248258.81
149	447070.63	4248260.58
150	447000.93	4248040.29
151	446997.58	4248012.31
152	446968.50	4247958.39
153	446911.99	4247878.67
154	446911.46	4247878.36
155	446853.77	4247874.42
156	446827.20	4247868.33
157	446787.83	4247859.30
158	446785.48	4247890.64
159	446784.83	4247899.35
160	446753.66	4247897.76
161	446661.88	4247895.76
162	446611.53	4247893.66
163	446598.85	4247890.90
164	446596.72	4247890.13
165	446591.73	4247888.33
166	446590.30	4247884.77
167	446584.56	4247854.42
168	446576.80	4247823.18
169	446576.63	4247817.91
170	446576.92	4247813.52
171	446578.46	4247810.82
172	446587.34	4247803.00
173	446579.54	4247784.05
174	446542.09	4247786.57
175	446523.72	4247790.38
176	446489.20	4247797.53
177	446475.87	4247803.65
178	446475.35	4247814.62
179	446480.33	4247828.84
180	446486.47	4247841.67
181	446494.15	4247858.92
182	446476.04	4247872.87
183	446459.08	4247883.20
184	446439.73	4247894.62
185	446398.57	4247915.90
186	446332.87	4247933.68
187	446323.51	4247942.51
188	446312.65	4247962.06
189	446303.15	4247995.45

Nokta No	Y	X
190	446298.11	4248018.84
191	446293.46	4248032.31
192	446285.71	4248056.91
193	446282.77	4248063.72
194	446282.63	4248073.94
195	446283.84	4248083.77
196	446285.99	4248093.86
197	446289.53	4248116.51
198	446299.21	4248141.32
199	446315.42	4248188.11
200	446314.14	4248191.29
201	446416.78	4248197.04
202	446450.01	4248188.04
203	446538.68	4248109.81
204	446539.97	4248114.15
205	446547.28	4248132.46
206	446552.26	4248132.73
207	446569.65	4248128.22
208	446583.87	4248116.28
209	446601.16	4248099.95
210	446602.40	4248099.63
211	446613.73	4248098.29
212	446619.02	4248189.97
213	446675.02	4248185.86
214	446736.22	4248172.59
215	446759.10	4248228.74
216	446844.84	4248246.08
217	448038.63	4248279.66
218	448031.93	4248266.21
219	448016.57	4248295.44
220	448015.76	4248254.63
221	447999.69	4248243.12
222	447988.84	4248335.02
223	447980.28	4248233.18
224	447973.51	4248347.56
225	447960.23	4248223.25
226	447945.49	4248215.95
227	447938.66	4248363.36
228	447936.62	4248211.56
229	447926.23	4248201.24
230	447917.50	4248186.19
231	447914.04	4248379.15
232	447910.81	4248172.41
233	447906.65	4248161.26
234	447903.35	4248406.56
235	447902.89	4248394.95
236	447886.59	4248146.22
237	447870.36	4248454.88
238	447843.88	4248499.02
239	447820.65	4248545.48
240	447797.42	4248587.30
241	447786.73	4248594.73
242	447743.06	4248613.78
243	447725.41	4248620.75
244	447716.58	4248635.15
245	447703.57	4248707.63
246	447701.71	4248739.69
247	447699.59	4248315.52
248	447691.96	4248779.64
249	447673.84	4248833.54
250	447654.32	4248863.74
251	447641.78	4248874.89
252	447623.19	4248883.71

İLİ	: MALATYA
İLÇESİ	: BATTALGAZI
MAHALLESİ	: BAHÇEBAŞI, ÇAMURLU
ADA/PARSEL	: 0/2912,3765,3766,3767,4200
KOOR. SIS.	: ITRF96
DG/DOM	: 3/39

## KOORDİNAT ÖZET ÇİZELGESİ 3

Nokta No	Y	X
253	447584.17	4248895.79
254	447561.87	4248911.13
255	447547.93	4248910.66
256	447524.03	4247491.85
257	447515.72	4247452.58
258	447515.30	4247498.81
259	447504.46	4247412.12
260	447498.43	4247387.14
261	447491.17	4247359.18
262	447490.41	4247483.91
263	447477.66	4247316.55
264	447470.89	4247297.99
265	447465.71	4247278.30
266	447459.87	4247260.51
267	447454.63	4248323.55
268	447452.38	4247236.36
269	447444.33	4247230.82
270	447440.54	4247225.34
271	447439.31	4246872.06
272	447433.09	4246851.10
273	447432.79	4246880.41
274	447430.03	4246896.18
275	447429.64	4246910.52
276	447428.81	4247204.84
277	447427.19	4246929.91
278	447426.62	4246940.86
279	447425.70	4246958.67
280	447424.49	4247179.71
281	447424.42	4248922.36
282	447423.83	4246972.02
283	447423.31	4248208.82
284	447422.94	4246989.72
285	447422.49	4246980.07
286	447420.18	4247007.38
287	447419.11	4247509.24
288	447417.97	4247034.25
289	447417.28	4248916.11
290	447416.88	4247118.51
291	447416.30	4248906.87
292	447416.16	4247063.49
293	447415.37	4247087.84
294	447413.87	4247103.51
295	447406.14	4248877.57
296	447405.94	4247604.12
297	447399.34	4247628.83
298	447386.41	4248873.99
299	447385.91	4247679.45
300	447373.12	4247562.63
301	447367.58	4248877.57
302	447361.02	4247748.46
303	447347.85	4248884.15
304	447346.51	4246570.40
305	447345.59	4246541.95
306	447338.98	4246517.04
307	447333.64	4247813.90
308	447332.51	4247907.58
309	447328.43	4246630.83
310	447320.64	4248902.69
311	447318.51	4246652.24
312	447306.88	4246455.00
313	447305.99	4246682.30
314	447294.93	4248922.71
315	447294.41	4246697.26

Nokta No	Y	X
316	447282.08	4248932.28
317	447279.10	4246721.48
318	447276.05	4246412.77
319	447261.47	4247003.11
320	447260.40	4246773.66
321	447258.37	4247039.17
322	447257.19	4247040.40
323	447252.36	4246389.59
324	447244.86	4246909.09
325	447243.30	4246823.70
326	447241.20	4246892.90
327	447238.73	4248952.61
328	447226.76	4246358.65
329	447224.76	4248955.03
330	447219.86	4248903.54
331	447219.73	4248930.56
332	447196.34	4247922.37
333	447188.89	4248893.45
334	447188.67	4246325.54
335	447161.40	4248891.62
336	447160.32	4246308.58
337	447132.65	4248819.41
338	447129.97	4248798.42
339	447126.41	4246302.32
340	447123.20	4248650.30
341	447118.74	4248760.17
342	447111.10	4248718.98
343	447110.32	4248639.57
344	447104.59	4248679.64
345	447103.16	4248753.76
346	447100.01	4248763.24
347	447099.94	4248736.53
348	447099.22	4248754.06
349	447095.65	4248760.86
350	447094.35	4248777.51
351	447093.14	4248604.86
352	447091.88	4248787.96
353	447088.13	4248796.64
354	447080.62	4248624.90
355	447077.40	4248557.27
356	447071.32	4248522.93
357	447070.60	4248592.34
358	447070.60	4248541.89
359	447059.15	4248556.92
360	447057.75	4248810.66
361	447056.29	4248724.72
362	447055.15	4248830.17
363	447054.86	4248741.18
364	447054.86	4248501.46
365	447052.35	4248515.05
366	447050.92	4248711.13
367	447049.13	4248583.39
368	447048.56	4248842.43
369	447044.84	4248560.14
370	447044.48	4248754.78
371	447041.26	4248649.58
372	447040.90	4248642.43
373	447038.76	4248635.27
374	447037.68	4248700.75
375	447032.67	4248769.80
376	447032.67	4248657.10
377	447026.23	4248499.31
378	447025.16	4248690.37

İLİ	: MALATYA
İLÇESİ	: BATTALGAZİ
MAHALLESİ	: BAHÇEBAŞI, ÇAMURLU
ADA/PARSEL	: 0/2912,3765,3766,3767,4200
KOOR. SİS.	: ITRF96
DG/DOM	: 3/39

## KOORDİNAT ÖZET ÇİZELGESİ 4

Nokta No	Y	X	Nokta No	Y	X
379	447024.80	4248796.64	442	446851.81	4247168.51
380	447023.73	4248673.91	443	446850.78	4246790.42
381	447020.51	4248831.34	444	446849.90	4246774.85
382	447018.34	4248878.50	445	446849.32	4247192.75
383	447015.50	4248814.17	446	446848.73	4247201.12
384	447011.21	4248589.83	447	446848.43	4246578.90
385	447009.77	4248576.24	448	446848.19	4246548.97
386	447009.42	4248655.67	449	446843.23	4246542.48
387	447005.93	4246306.56	450	446838.12	4249019.83
388	447004.41	4248833.85	451	446835.02	4246535.42
389	447000.11	4248843.87	452	446831.84	4247221.68
390	446999.76	4248852.81	453	446829.14	4249019.68
391	446999.76	4248501.82	454	446828.18	4246448.60
392	446999.40	4248527.93	455	446824.06	4246423.67
393	446998.92	4248905.95	456	446823.47	4247229.32
394	446998.68	4248641.36	457	446819.74	4246527.97
395	446995.82	4248516.84	458	446816.60	4249046.05
396	446994.03	4248541.17	459	446812.93	4246392.30
397	446990.10	4248638.85	460	446810.41	4246385.18
398	446985.66	4248935.24	461	446810.33	4249052.32
399	446982.27	4248956.51	462	446805.80	4246526.06
400	446978.16	4248967.54	463	446805.34	4246458.84
401	446977.93	4248590.91	464	446799.38	4247243.42
402	446975.78	4248555.13	465	446798.92	4249059.17
403	446974.35	4248630.62	466	446794.93	4246521.14
404	446974.35	4248583.75	467	446787.94	4246516.96
405	446971.85	4248655.31	468	446784.07	4246468.37
406	446968.27	4248603.79	469	446789.86	4246509.84
407	446966.12	4248647.44	470	446764.60	4249076.88
408	446965.41	4248617.74	471	446758.08	4246481.17
409	446963.87	4246323.24	472	446734.22	4249084.48
410	446963.09	4248977.52	473	446732.84	4247279.26
411	446936.18	4248991.16	474	446730.88	4246491.23
412	446934.80	4249004.91	475	446728.62	4246495.94
413	446930.63	4249014.50	476	446724.17	4247285.14
414	446918.12	4249029.18	477	446722.99	4246493.13
415	446915.84	4249024.71	478	446715.60	4247341.19
416	446914.68	4246945.09	479	446714.06	4246495.87
417	446913.07	4246961.25	480	446713.74	4247296.16
418	446912.63	4246925.26	481	446711.24	4247325.39
419	446909.83	4246910.43	482	446709.36	4247340.07
420	446909.34	4249033.17	483	446709.34	4247339.96
421	446906.90	4246990.48	484	446708.45	4247305.26
422	446902.49	4246887.36	485	446700.76	4249099.05
423	446898.82	4247020.00	486	446699.26	4247340.25
424	446896.17	4247036.90	487	446696.99	4247344.00
425	446893.82	4246869.15	488	446675.93	4249116.09
426	446890.70	4249035.56	489	446652.47	4247235.02
427	446886.77	4247068.04	490	446652.34	4247238.10
428	446878.69	4247095.51	491	446652.21	4247241.32
429	446878.69	4246842.12	492	446652.00	4247231.85
430	446877.99	4249033.42	493	446651.79	4247244.06
431	446865.03	4247122.53	494	446651.73	4247229.95
432	446864.44	4246656.45	495	446651.44	4247246.39
433	446863.86	4246684.07	496	446650.93	4247226.92
434	446861.80	4246636.92	497	446650.88	4247248.96
435	446858.72	4247131.64	498	446650.40	4247251.40
436	446858.27	4246627.52	499	446649.67	4247223.74
437	446857.83	4246369.22	500	446649.04	4249128.40
438	446857.10	4246804.81	501	446644.97	4247274.48
439	446854.15	4249024.84	502	446644.61	4247333.45
440	446854.02	4247146.77	503	446643.17	4247209.07
441	446853.87	4246745.18	504	446642.83	4247285.26



İLİ	: MALATYA
İLÇESİ	: BATTALGAZİ
MAHALLESİ	: BAHÇEBAŞI, ÇAMURLU
ADA/PARSEL	: 0/2912,3765,3766,3767,4200
KOOR. SİS.	: ITRF96
DG/DOM	: 3/39

## KOORDİNAT ÖZET ÇİZELGESİ 5

Nokta No	Y	X
505	446641.08	4247296.12
506	446639.70	4247307.03
507	446638.93	4247315.52
508	446638.71	4247317.98
509	446637.69	4247332.11
510	446617.63	4249141.33
511	446603.79	4249145.03
512	446594.57	4247103.91
513	446561.13	4249168.19
514	446548.07	4246996.66
515	446539.76	4249176.12
516	446522.06	4246925.93
517	446514.46	4249180.28
518	446501.16	4246690.68
519	446498.03	4246695.35
520	446495.91	4246851.27
521	446494.68	4246701.07
522	446491.70	4246706.99
523	446489.63	4249176.95
524	446489.10	4246713.08
525	446488.96	4246825.56
526	446487.79	4246716.80
527	446487.37	4246819.28
528	446486.90	4246719.32
529	446485.98	4246812.97
530	446485.08	4246725.70
531	446484.81	4246806.61
532	446483.83	4246800.20
533	446483.66	4246732.17
534	446483.07	4246793.78
535	446482.67	4246738.72
536	446482.52	4246787.34
537	446482.16	4246780.87
538	446482.07	4246745.31
539	446482.03	4246774.40
540	446481.91	4246751.93
541	446456.97	4249173.75
542	446435.47	4249167.81
543	446418.25	4249158.43
544	446408.72	4246598.99
545	446405.96	4249144.49
546	446402.52	4246604.26
547	446390.37	4249137.15
548	446374.77	4246627.34
549	446373.33	4249128.41
550	446367.30	4249078.97
551	446361.25	4249122.87
552	446350.08	4246648.14
553	446348.98	4249124.85
554	446347.55	4246650.31
555	446345.08	4246652.54
556	446342.67	4246654.84
557	446340.32	4246657.19
558	446338.02	4246659.60
559	446335.78	4246662.06
560	446335.41	4249127.12
561	446333.61	4246664.58
562	446331.50	4246667.14
563	446323.23	4246677.41
564	446322.53	4249108.82
565	446320.86	4249125.34
566	446310.26	4246697.37
567	446303.61	4249109.59

Nokta No	Y	X
568	446299.91	4248987.41
569	446298.20	4249124.45
570	446296.87	4246718.40
571	446289.29	4249122.67
572	446282.37	4248968.49
573	446249.97	4247616.30
574	446248.86	4247616.39
575	446247.28	4248978.18
576	446238.66	4247615.91
577	446237.70	4246811.32
578	446231.87	4248936.19
579	446227.94	4246826.03
580	446219.26	4248890.88
581	446216.33	4246842.32
582	446215.43	4248956.49
583	446208.93	4248905.21
584	446206.65	4247615.29
585	446198.27	4248713.10
586	446193.48	4247633.82
587	446183.46	4248723.82
588	446182.97	4246889.14
589	446175.35	4247613.63
590	446170.54	4247043.21
591	446168.70	4247603.34
592	446158.46	4248839.83
593	446158.44	4248740.17
594	446151.86	4247043.18
595	446144.72	4247264.06
596	446139.03	4248759.57
597	446138.96	4248897.19
598	446135.53	4246955.94
599	446133.61	4247603.64
600	446128.82	4248778.98
601	446128.06	4248849.01
602	446124.73	4248807.07
603	446121.67	4248888.78
604	446120.65	4248858.64
605	446118.89	4248925.86
606	446118.35	4247319.87
607	446114.89	4247607.58
608	446112.77	4247331.67
609	446111.73	4248141.89
610	446109.46	4246992.35
611	446108.23	4247643.82
612	446094.39	4247013.60
613	446091.90	4247660.67
614	446085.42	4248100.47
615	446083.04	4247811.61
616	446078.93	4247332.87
617	446078.08	4247341.72
618	446071.11	4247613.95
619	446061.30	4248048.61
620	446058.96	4247730.17
621	446053.14	4247344.33
622	446046.78	4247993.37
623	446042.55	4247406.72
624	446037.41	4248709.01
625	446035.55	4247447.91
626	446034.07	4247813.15
627	446032.00	4247932.43
628	445999.91	4247475.78
629	445993.74	4248676.84
630	445905.17	4248139.41

İLİ	: MALATYA
İLÇESİ	: BATTALGAZİ
MAHALLESİ	: BAHÇEBAŞI, ÇAMURLU
ADA/PARSEL	: 0/2912,3765,3766,3767,4200
KOOR. SİS.	: ITRF96
DG/DOM	: 3/39

## KOORDİNAT ÖZET ÇİZELGESİ 6

Nokta No	Y	X
631	445879.52	4248722.10
632	445869.19	4248733.62
633	445851.15	4248722.34
634	445838.22	4248698.83
635	445825.05	4248668.05
636	445820.02	4248644.23
637	445816.54	4248567.19
638	445815.95	4248612.87
639	445804.99	4248559.82
640	445789.50	4248554.89
641	445782.42	4248541.39
642	445775.70	4248535.75
643	445736.63	4248516.17
644	445736.01	4248496.34
645	445734.67	4248492.32
646	445729.65	4248500.35
647	445723.63	4248483.62
648	445722.62	4248498.68
649	445715.95	4248508.06
650	445713.25	4248457.18
651	445711.92	4248471.24
652	445708.90	4248445.47
653	445703.88	4248493.66
654	445700.87	4248434.76
655	445692.02	4248493.46
656	445689.83	4248437.10
657	445683.24	4248239.47
658	445680.27	4248416.72
659	445679.66	4248206.80
660	445675.42	4248404.13
661	445672.05	4248176.10
662	445671.63	4248383.06
663	445671.43	4248360.79
664	445671.05	4248288.79
665	445668.75	4248303.73
666	445668.14	4248397.16
667	445665.41	4248390.03
668	445663.66	4248171.96
669	445648.12	4248141.34
670	445645.23	4248166.48
671	447283.70	4247510.42
672	447282.64	4247510.59
673	447281.48	4247452.95
674	447280.42	4247453.12
675	447276.68	4247562.27
676	447275.62	4247562.43
677	447275.38	4247397.57
678	447274.31	4247397.73
679	447268.20	4247361.43
680	447267.14	4247361.80
681	447260.29	4247601.81
682	447259.23	4247601.98
683	447259.03	4247331.89
684	447258.42	4247319.55
685	447257.97	4247332.06
686	447257.36	4247319.73
687	447251.37	4247100.17
688	447250.31	4247100.35
689	447244.78	4247295.50
690	447243.72	4247295.67
691	447242.58	4247133.66
692	447241.52	4247133.83
693	447241.37	4247161.73

Nokta No	Y	X
694	447240.31	4247161.90
695	447238.83	4247621.30
696	447237.77	4247621.47
697	447233.11	4247261.00
698	447232.33	4247196.19
699	447232.05	4247261.17
700	447231.27	4247196.36
701	447228.37	4247225.85
702	447227.31	4247226.02
703	447104.95	4247685.07
704	447103.89	4247685.24
705	447071.47	4247710.84
706	447070.42	4247711.01
707	447058.48	4247734.19
708	447057.42	4247734.35
709	447028.22	4247808.47
710	447027.16	4247808.63
711	447010.69	4247829.56
712	447009.63	4247829.72
713	446949.60	4247870.56
714	446948.54	4247870.72
715	446711.30	4247348.42
716	446711.19	4247348.51
717	446710.48	4247357.43
718	446710.37	4247357.53
719	446709.22	4247340.05
720	446707.70	4247367.92
721	446707.59	4247368.01
722	446699.83	4247388.07
723	446699.72	4247388.16
724	446686.84	4247415.54
725	446686.73	4247415.63
726	446677.72	4247437.01
727	446677.61	4247437.11
728	446671.18	4247453.16
729	446671.07	4247453.25
730	446663.93	4247476.95
731	446663.82	4247477.04
732	446661.74	4247492.19
733	446661.63	4247492.29
734	446658.20	4247521.94
735	446658.08	4247522.04
736	446656.70	4247545.98
737	446656.58	4247546.07
738	446654.79	4247556.76
739	446654.67	4247556.85
740	446652.19	4247567.69
741	446652.08	4247567.78
742	446648.50	4247577.93
743	446648.39	4247578.03
744	446641.23	4247593.77
745	446641.11	4247593.87
746	446631.84	4247606.47
747	446631.73	4247606.56
748	446603.74	4247641.66
749	446603.63	4247641.66
750	446594.05	4247652.33
751	446593.94	4247652.33
752	446586.73	4247656.71
753	446586.62	4247656.81
754	446573.81	4247662.54
755	446573.70	4247662.63
756	446558.30	4247671.26

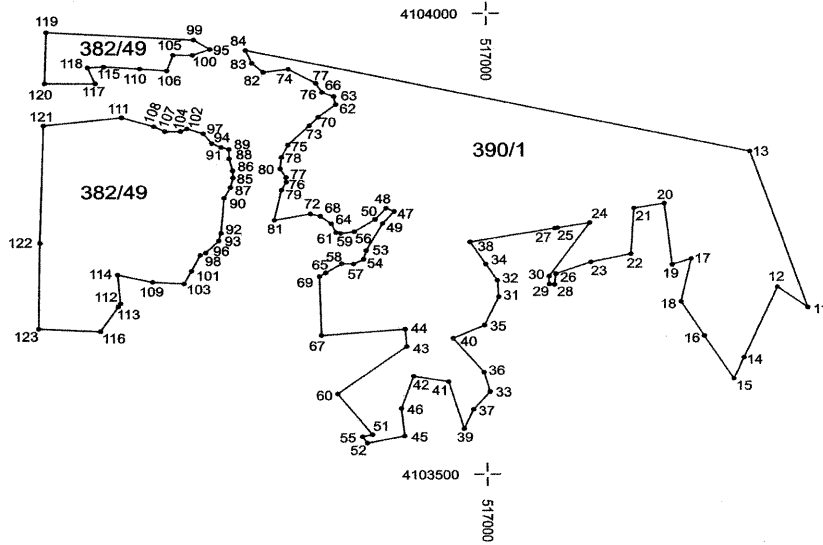
İLİ	: MALATYA
İLÇESİ	: BATTALGAZI
MAHALLESİ	: BAHÇEBAŞI, ÇAMURLU
ADA/PARSEL	: 0/2912,3765,3766,3767,4200
KOOR. SIS.	: ITRF96
DG/DOM	: 3/39

## KOORDİNAT ÖZET ÇİZELGESİ 7

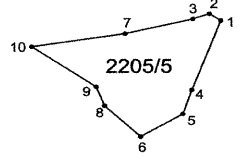
Nokta No	Y	X
757	446558.19	4247671.35
758	446551.44	4247677.35
759	446551.33	4247677.44
760	446540.15	4247689.81
761	446540.04	4247689.90
762	446532.26	4247664.88
763	446532.15	4247664.97
764	446516.38	4247227.21
765	446504.18	4247657.44
766	446504.07	4247657.53
767	446501.81	4247262.25
768	446489.43	4247686.86
769	446489.32	4247686.96
770	446482.78	4247662.74
771	446482.67	4247662.83
772	446463.36	4247663.71
773	446463.24	4247663.81
774	446416.95	4247656.87
775	446416.84	4247656.96
776	446396.07	4247691.45
777	446395.96	4247691.54
778	446370.53	4247643.57
779	446370.42	4247643.66
780	446320.43	4247625.17
781	446320.32	4247625.27
782	446291.81	4247617.75
783	446291.71	4247617.84
784	446282.33	4247080.06
785	446278.61	4248232.31
786	446277.57	4248232.46
787	446250.22	4248241.46
788	446249.19	4248241.61
789	446213.81	4248230.67
790	446212.78	4248230.83
791	446168.21	4248199.66
792	446167.18	4248199.82
793	446112.88	4248141.90
794	446111.84	4248142.06

İLİ	: OSMANİYE
İLÇESİ	: MERKEZ
MAHALLESİ	: AKYAR-KUMARLI-YAVERPAŞA
ADA/PARSEL	: 390/1, 382/49, 2205/5
KOOR. SIS.	: ITRF96
DG/DOM	: 3/36
ALANI	: 146.339,36 m <sup>2</sup>

## ORMAN ALANI HARİTASI



5000



Koordinat Özet Çizelgesi Ektedir.

İLİ	: OSMANIYE
İLÇESİ	: MERKEZ
MAHALLESİ	: AKYAR-KUMARLI-YAVERPAŞA
ADA/PARSEL	: 390/1, 382/49, 2205/5
KOOR. SİS.	: ITRF96
DG/DOM	: 3/36

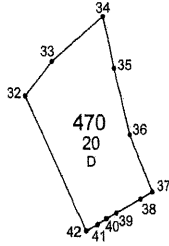
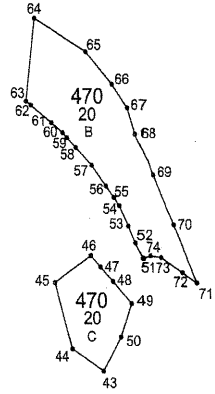
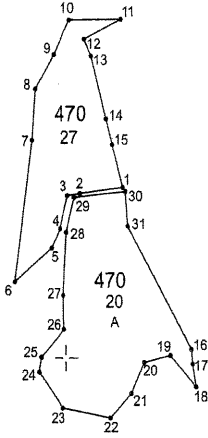
## KOORDİNAT ÖZET ÇİZELGESİ

Nokta No	Y	X
1	517791.94	4103914.68
2	517780.98	4103922.18
3	517765.28	4103916.46
4	517763.91	4103839.36
5	517755.32	4103813.40
6	517714.77	4103788.43
7	517700.29	4103900.66
8	517680.49	4103822.63
9	517672.59	4103843.28
10	517611.13	4103886.91
11	517307.42	4103679.50
12	517278.53	4103701.55
13	517252.45	4103849.15
14	517246.36	4103625.36
15	517236.58	4103602.18
16	517208.30	4103649.00
17	517195.90	4103732.61
18	517186.12	4103686.19
19	517177.71	4103726.30
20	517170.21	4103792.37
21	517141.09	4103787.22
22	517138.22	4103738.00
23	517099.73	4103729.40
24	517098.83	4103771.84
25	517067.91	4103766.32
26	517066.32	4103716.94
27	517065.07	4103765.81
28	517064.84	4103705.17
29	517059.94	4103705.72
30	517059.82	4103714.37
31	517011.50	4103692.32
32	517010.29	4103710.09
33	517002.93	4103589.17
34	516999.25	4103727.65
35	516997.84	4103661.26
36	516997.28	4103610.38
37	516987.10	4103570.23
38	516984.31	4103751.40
39	516978.27	4103549.38
40	516968.06	4103647.54
41	516963.53	4103600.17
42	516930.22	4103606.26
43	516923.63	4103638.84
44	516922.24	4103657.33
45	516921.35	4103541.81
46	516918.24	4103571.38
47	516911.97	4103784.98
48	516904.28	4103788.21
49	516900.90	4103771.70
50	516893.88	4103776.38
51	516890.64	4103543.30
52	516885.65	4103534.24
53	516885.12	4103742.74
54	516882.71	4103733.43
55	516880.93	4103541.21
56	516873.90	4103762.79
57	516873.14	4103728.35
58	516861.82	4103728.72
59	516860.83	4103760.95
60	516857.56	4103587.29
61	516856.53	4103761.82
62	516856.52	4103901.51
63	516854.63	4103910.21
64	516851.80	4103771.79
65	516846.60	4103718.93
66	516843.48	4103914.79

Nokta No	Y	X
67	516842.33	4103650.98
68	516841.51	4103780.12
69	516840.59	4103715.00
70	516839.76	4103887.93
71	516837.66	4103924.70
72	516832.04	4103782.62
73	516831.33	4103878.86
74	516811.45	4103940.04
75	516810.77	4103857.87
76	516843.48	4103914.78
76	516809.06	4103817.67
77	516808.89	4103822.60
77	516837.66	4103924.69
78	516804.54	4103844.56
79	516804.39	4103868.63
80	516803.21	4103831.86
81	516797.52	4103775.96
82	516787.48	4103936.75
83	516776.75	4103946.83
84	516770.68	4103961.02
85	516758.34	4103822.35
86	516758.06	4103830.01
87	516755.81	4103811.95
88	516754.71	4103843.32
89	516754.64	4103853.43
90	516749.77	4103799.95
91	516746.99	4103855.72
92	516746.69	4103761.72
93	516744.63	4103753.87
94	516738.32	4103859.82
95	516736.91	4103862.18
96	516732.21	4103741.08
97	516730.07	4103870.71
98	516726.98	4103738.59
99	516721.44	4103972.46
100	516720.21	4103955.98
101	516718.50	4103721.41
102	516714.65	4103876.06
103	516711.63	4103707.88
104	516708.45	4103873.09
105	516701.70	4103956.18
106	516695.79	4103938.90
107	516693.63	4103873.17
108	516683.14	4103878.65
109	516681.58	4103709.76
110	516670.06	4103941.19
111	516652.43	4103888.47
112	516651.05	4103686.51
113	516648.95	4103683.24
114	516648.30	4103717.77
115	516635.63	4103943.63
116	516631.78	4103656.44
117	516627.53	4103925.33
118	516620.16	4103942.79
119	516581.04	4103981.39
120	516579.37	4103925.78
121	516577.99	4103880.17
122	516574.14	4103752.26
123	516573.03	4103659.54

İLİ	: OSMANIYE
İLÇESİ	: BAHÇE
MAHALLESİ	: ÇAMLICA
ADA/PARSEL	: 470/20-27
KOOR. SİS.	: ITRF96
DG/DOM	: 3/36
ALANI	: 69.923,22 m <sup>2</sup>

## ORMAN ALANI HARİTASI



4117500 —  
549000

— 4117500  
549500

İLİ : OSMANİYE

İLÇESİ : BAHÇE

MAHALLESİ : ÇAMLICA

ADA/PARSEL : 470/20-27

KOOR. SİS. : ITRF96

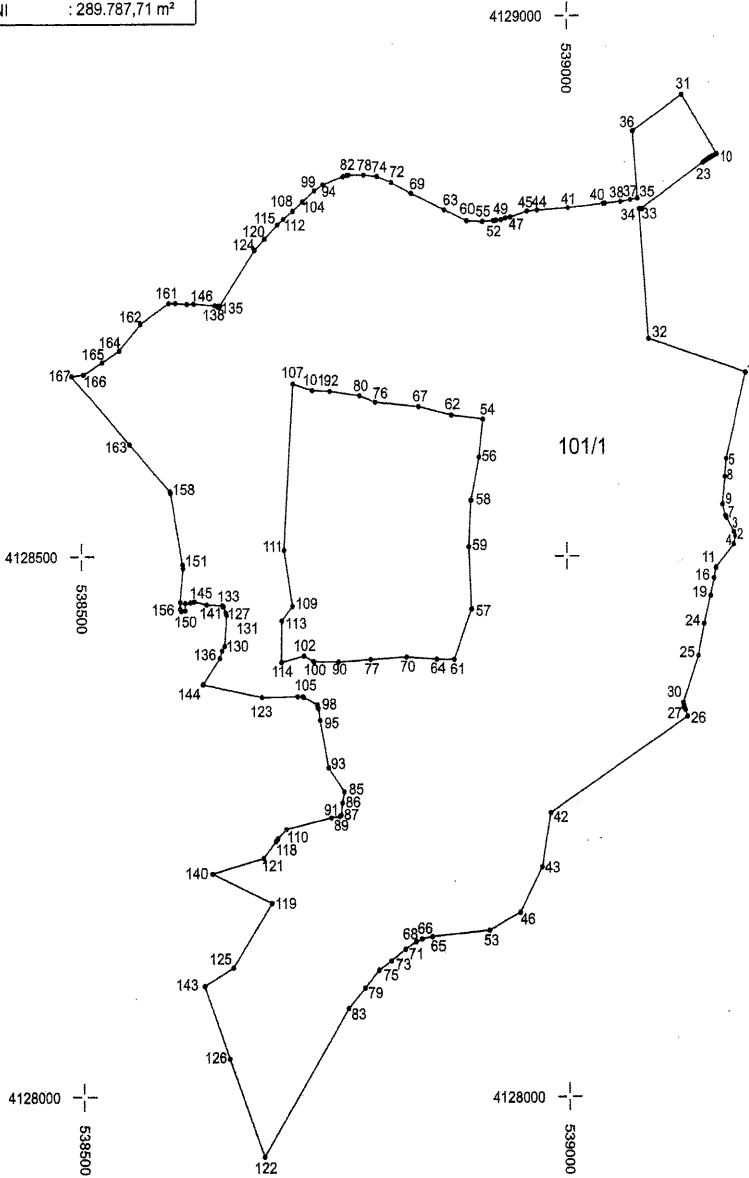
DG/DOM : 3/36

## KOORDİNAT ÖZET ÇİZELGESİ

Nokta No	Y	X
1	549061.74	4118164.40
2	549014.53	4118158.62
3	549001.60	4118156.57
4	548993.50	4118124.95
5	548984.01	4118106.31
6	548943.90	4118073.81
7	548963.20	4118209.88
8	548966.75	4118259.13
9	548986.55	4118292.14
10	549003.31	4118325.14
11	549059.82	4118325.68
12	549019.38	4118306.81
13	549027.14	4118290.52
14	549043.70	4118230.15
15	549050.41	4118205.70
16	549136.19	4118007.77
17	549137.40	4117993.83
18	549141.16	4117971.79
19	549113.13	4118002.26
20	549085.10	4117995.55
21	549071.09	4117965.70
22	549047.94	4117941.94
23	548996.15	4117951.69
24	548970.56	4117986.41
25	548972.84	4118000.97
26	548997.69	4118027.80
27	548996.96	4118060.75
28	549000.33	4118121.24
29	549008.63	4118154.83
30	549064.70	4118160.41
31	549067.39	4118127.12
32	549316.82	4117632.14
33	549345.34	4117665.04
34	549400.17	4117708.18
35	549411.87	4117658.46
36	549428.69	4117594.85
37	549452.73	4117540.20
38	549439.98	4117533.20
39	549413.32	4117519.91
40	549402.45	4117514.62
41	549393.40	4117509.01
42	549381.25	4117502.93
43	549653.39	4117855.90
44	549620.23	4117877.25
45	549601.26	4117941.28
46	549640.07	4117967.37
47	549650.39	4117956.48
48	549663.81	4117942.33
49	549683.98	4117921.07
50	549672.59	4117888.78
51	549695.41	4117964.75
52	549688.27	4117979.64
53	549680.49	4117995.87
54	549670.98	4118015.71
55	549665.01	4118023.50
56	549656.52	4118034.59
57	549641.09	4118054.75
58	549624.34	4118071.80
59	549614.86	4118081.44
60	549610.26	4118086.13
61	549597.51	4118095.78
62	549575.15	4118112.71
63	549569.95	4118116.64
64	549579.16	4118196.18
65	549634.71	4118164.04
66	549662.84	4118132.79
67	549679.52	4118109.83
68	549687.97	4118084.71
69	549705.49	4118045.50
70	549727.83	4117997.15
71	549752.37	4117940.88
72	549736.87	4117950.82
73	549714.38	4117965.58
74	549702.24	4117967.15

İLİ	: OSMANİYE
İLÇESİ	: DÜZLÜÇİ
MAHALLESİ	: ALİBOZLU
ADA/PARSEL	: 101/1
KOOR. SIS.	: ITRF96
DG/DOM	: 3/36
ALANI	: 289.787,71 m <sup>2</sup>

## ORMAN ALANI HARİTASI



Koordinat Özet Çizelgesi Ektedir.



İLİ : OSMANİYE

İLÇESİ : DÜZİÇİ

MAHALLESİ : ALİBOZLU

ADA/PARSEL : 101/1

KOOR. SİS. : ITRF96

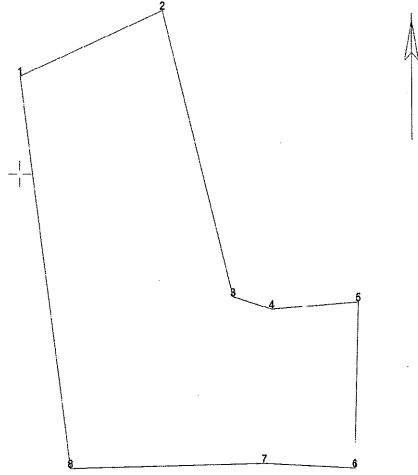
DG/DOM : 3/36

## KOORDİNAT ÖZET ÇİZELGESİ

Nokta No	Y	X	Nokta No	Y	X	Nokta No	Y	X
1	539186.10	4128670.92	2	539174.97	4128518.53	3	539173.52	4128522.41
4	539173.46	4128511.13	5	539165.57	4128590.90	6	539165.46	4128535.77
7	539164.35	4128537.40	8	539164.12	4128573.95	9	539161.62	4128548.11
10	539156.43	412872.68	11	539154.93	4128489.61	12	539154.81	4128489.06
13	539154.89	4128498.92	14	539154.59	4128671.88	15	539152.78	4128671.03
16	539152.69	4128479.53	17	539150.96	4128670.15	18	539149.20	4128689.21
19	539149.06	4128463.15	20	539147.45	4128668.24	21	539145.72	4128667.23
22	539144.01	412866.17	23	539142.33	4128685.08	24	539142.23	4128436.98
25	539136.40	4128407.39	26	539125.11	4128351.07	27	539122.95	4128357.39
28	539121.32	4128362.15	29	539121.32	4128359.23	30	539120.80	4128363.68
31	539119.74	4128297.61	32	539085.70	4128702.24	33	539078.39	4128622.37
34	539076.39	4128222.01	35	539074.58	4128831.87	36	539069.35	4128693.95
37	539067.04	4128830.52	38	539066.59	4128628.67	39	539040.45	4128627.24
40	539038.43	4128826.99	41	539001.96	4128623.07	42	538992.00	4128261.87
43	538973.29	4128212.08	44	538969.91	4128621.02	45	538959.36	4128620.09
46	538949.87	4128170.04	47	538941.93	4128614.53	48	538936.90	4128613.59
49	538932.99	4128127.57	50	538927.27	4128611.80	51	538927.06	4128611.76
52	538924.53	4128111.56	53	538918.11	4128153.38	54	538913.09	4128627.66
55	538912.87	4128101.53	56	538906.94	4128592.10	57	538901.14	4128450.72
58	538900.93	4128093.86	59	538898.84	4128508.78	60	538897.40	4128611.22
61	538863.70	4128403.86	62	538881.58	4128631.38	63	538874.47	4128612.28
64	538866.16	4128404.17	65	538860.00	4128147.10	66	538849.39	4128145.44
67	538848.00	4128369.22	68	538843.47	4128142.90	69	538840.89	4128632.50
70	538835.14	4128406.12	71	538832.52	4128135.85	72	538820.22	4128646.62
73	538818.09	4128125.01	74	538805.91	4128613.73	75	538805.56	4128116.77
76	538803.90	4128643.35	77	538798.42	4128403.85	78	538792.52	4128633.39
79	538791.20	4128100.03	80	538787.78	4128649.32	81	538776.57	4128653.45
82	538775.25	4128653.44	83	538774.01	4128061.42	84	538771.05	4128652.04
85	538770.84	4128261.37	86	538768.70	4128271.07	87	538767.57	4128259.77
88	538766.29	4128258.49	89	538766.15	4128258.80	90	538765.06	4128401.62
91	538756.80	4128257.35	92	538756.38	4128653.47	93	538753.95	4128303.69
94	538749.37	4128844.51	95	538745.29	4128347.78	96	538743.58	4128358.68
97	538743.08	4128359.01	98	538742.46	4128362.16	99	538740.42	4128638.95
100	538738.84	4128401.82	101	538737.81	4128664.15	102	538728.59	4128407.16
103	538728.32	4128368.61	104	538726.02	4128628.80	105	538727.05	4128369.44
106	538721.88	4128369.30	107	538717.77	4128660.23	108	538717.75	4128202.08
109	538717.02	4128453.46	110	538709.76	4128246.77	111	538708.41	4128505.50
112	538708.32	4128912.86	113	538705.85	4128439.82	114	538705.41	4128401.29
115	538702.23	4128907.67	116	538700.96	4128238.20	117	538700.84	4128237.91
118	538696.76	4128235.63	119	538694.36	4128178.38	120	538698.95	4128794.72
121	538695.93	4128222.00	122	538684.92	412794.90	123	538684.78	4128368.86
124	538678.74	4128784.20	125	538684.15	4128118.88	126	538649.72	4128034.96
127	538648.66	4128445.16	128	538647.80	4128447.33	129	538647.67	4128447.01
130	538646.53	4128416.67	131	538645.33	4128453.42	132	538644.68	4128453.47
133	538644.29	4128454.29	134	538641.32	4128412.25	135	538642.68	4128732.76
136	538641.90	4128405.40	137	538641.73	4128732.83	138	538640.73	4128731.01
139	538637.24	4128733.13	140	538632.87	4128205.68	141	538627.80	4128455.09
142	538624.04	4128381.08	143	538623.97	4128102.06	144	538623.84	4128380.74
145	538615.65	4128457.99	146	538615.63	4128734.70	147	538611.64	4128457.08
148	538608.64	4128734.33	149	538606.36	4128456.46	150	538606.36	4128446.69
151	538604.19	4128489.00	152	538603.58	4128492.53	153	538603.53	4128492.43
154	538602.27	4128449.10	155	538601.12	4128457.39	156	538600.98	4128493.88
157	538597.01	4128735.34	158	538591.47	4128558.98	159	538590.98	4128559.51
160	538590.81	4128550.81	161	538589.83	4128735.15	162	538580.69	4128716.02
163	538549.20	4128604.26	164	538583.92	4128691.44	165	538521.10	4128680.44
166	538502.49	4128669.28	167	538489.89	4128687.77			

## ORMAN ALANI HARİTASI

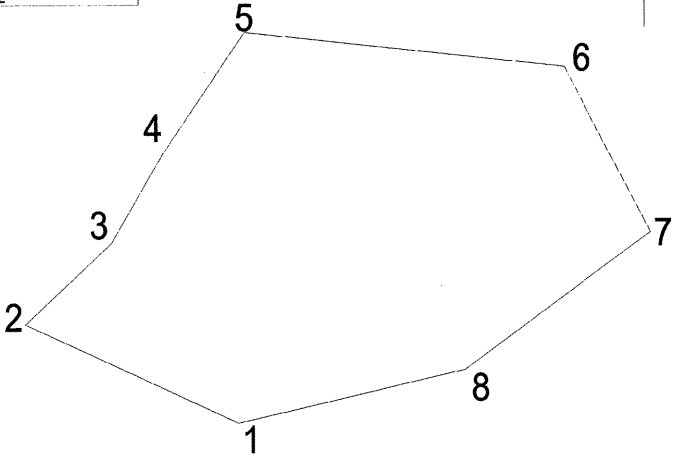
İLİ	: ADIYAMAN
İLÇESİ	: BESNİ
KÖY/MAH	: AKYAZI (SAYVEREN)
ADA	: 101
PARSEL	: 1
KOORDİNAT	: ITRF96
ALAN	: 42066.273



NoktaNo	Y	X	NoktaNo	Y	X
1	420000.620	4153061.623	2	420103.260	4153102.455
3	420153.464	4152921.792	4	420181.462	4152913.900
5	420244.590	4152918.132	6	420241.370	4152813.461
7	420175.582	4152816.622	8	420035.342	4152814.243

## ORMAN ALANI HARİTASI

İLİ	: ADIYAMAN
İLÇESİ	: BESNİ
KÖY/MAH	: ÇAYKAYA
ADA	: 143
PARSEL	: 12



## ITRF 96 - 39-3 DERECE

NoktaNo	Y	X	NoktaNo	Y	X
1	386963.322	4172650.359	2	386876.524	4172686.364
3	386911.351	4172715.595	4	386932.497	4172747.935
5	386966.081	4172792.092	6	387096.387	4172779.230
7	387131.314	4172719.227	8	387055.575	4172669.535

## ALAN ÖZETİ

Ada	Noktalar	HesapAlan
SEÇİLEN_ALAN	1,2,3,4,5,6,7,8	22805.437

# ORMAN ALANI HARİTASI

İLİ : ADIYAMAN

İLÇESİ : BESNİ

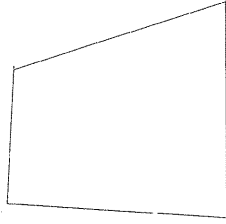
KÖY/MAH : CAMUZCU

ADA : 101

PARSEL : 1

ALAN : 37971.06

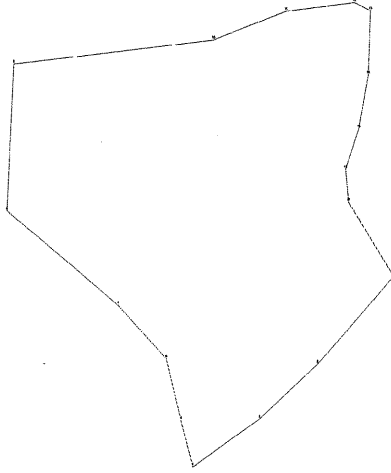
KOORDİNAT : ITRF96-3



NoktaNo	Y	X	NoktaNo	Y	X
1	397890.97	4163448.59	2	397890.97	4163244.46
3	397664.52	4163395.65	4	397656.99	4163259.12

## ORMAN ALANI HARİTASI

İLİ	: ADIYAMAN
İLÇESİ	: BESNİ
KÖY/MAH	: TAŞLIYAZI
ADA	: 101
PARSEL	: 1



## ITRF 96 - 39-3 DERECE

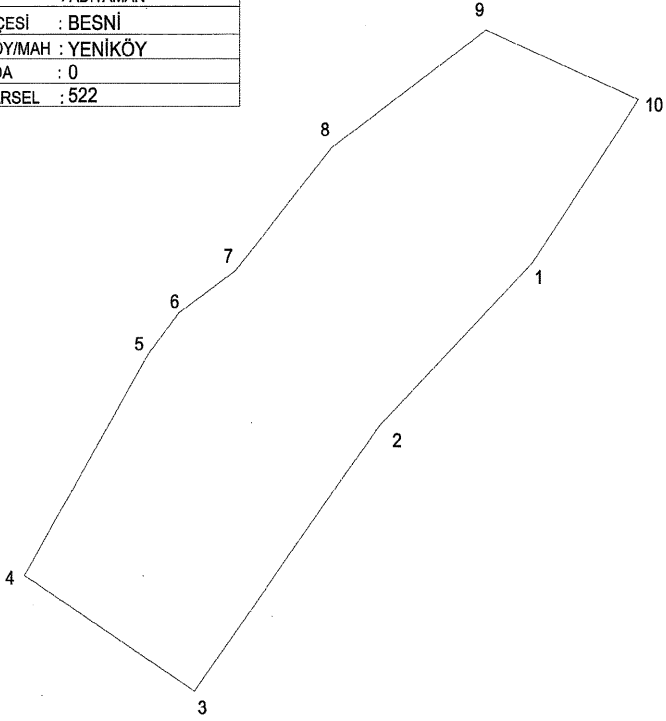
NoktaNo	Y	X	NoktaNo	Y	X
1	407322.095	4177203.417	13	407312.423	4177306.988
14	407311.214	4177282.002	15	407306.781	4177261.046
12	407305.169	4177310.212	17	407301.945	4177232.433
16	407300.736	4177245.329	2	407287.750	4177169.565
11	407274.541	4177306.988	3	407261.443	4177148.296
10	407241.898	4177296.107	4	407231.218	4177129.825
5	407225.901	4177148.016	6	407219.464	4177172.084
7	407197.915	4177193.074	9	407151.626	4177287.443
8	407148.099	4177230.295			

## ALAN ÖZETİ

Ada	Noktalar	HesapAlan
SEÇİLEN_ALAN	1,2,3,4,5,6,7,8,9,10,11,12,13, 14,15,16,17	19338.044

## ORMAN ALANI HARİTASI

İLİ	: ADIYAMAN
İLÇESİ	: BESNİ
KÖY/MAH	: YENİKÖY
ADA	: 0
PARSEL	: 522



## ITRF 96 - 39-3 DERECE

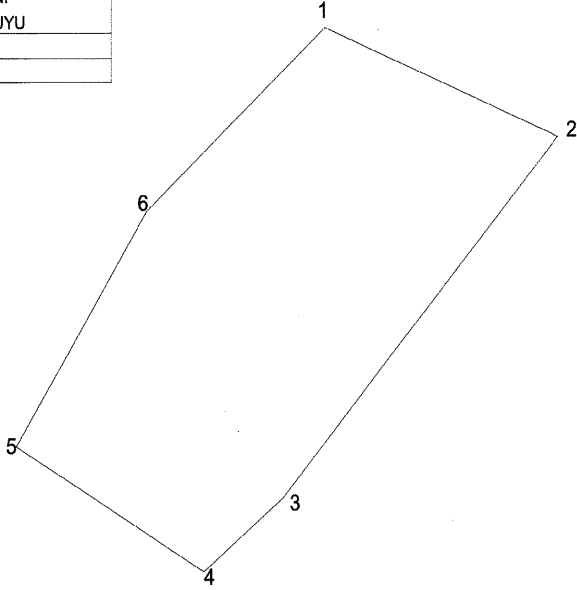
NoktaNo	Y	X	NoktaNo	Y	X
1	416027.812	4152946.249	2	415950.167	4152873.525
3	415856.088	4152755.198	4	415769.925	4152806.852
5	415832.909	4152905.708	6	415848.279	4152923.988
7	415876.999	4152942.838	8	415926.279	4152997.688
9	416004.315	4153050.110	10	416081.398	4153018.973

## ALAN ÖZETİ

Ada	Parsel	Noktalar	HesapAlan
SEÇİLEN_ALAN		1,2,3,4,5,6,7,8,9,10	35049.788

## ORMAN ALANI HARİTASI

İLİ	: ADIYAMAN
İLÇESİ	: BESNİ
KÖY/MAH	: AKKUYU
ADA	: 101
PARSEL	: 1



## ITRF 96 - 39-3 DERECE

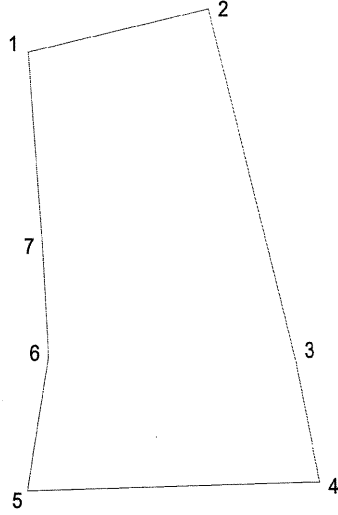
NoktaNo	Y	X	NoktaNo	Y	X
2	396059.260	4155370.696	1	395924.951	4155426.385
3	395900.382	4155187.249	4	395854.520	4155149.577
6	395821.762	4155333.024	5	395746.418	4155213.456

## ALAN ÖZETİ

Ada	Noktalar	HesapAlan
SEÇİLEN_ALAN	1,2,3,4,5,6	41627.360

## ORMAN ALANI HARİTASI

İLİ	: ADIYAMAN
İLÇESİ	: BESNİ
KÖY/MAH	: ALIÇLI
ADA	: 102
PARSEL	: 1



## ITRF 96 - 39-3 DERECE

NoktaNo	Y	X	NoktaNo	Y	X
4	393375.486	4152873.886	3	393365.004	4152920.669
2	393326.383	4153059.022	6	393254.635	4152923.165
7	393252.288	4152965.991	1	393246.206	4153042.400
5	393245.248	4152870.953			

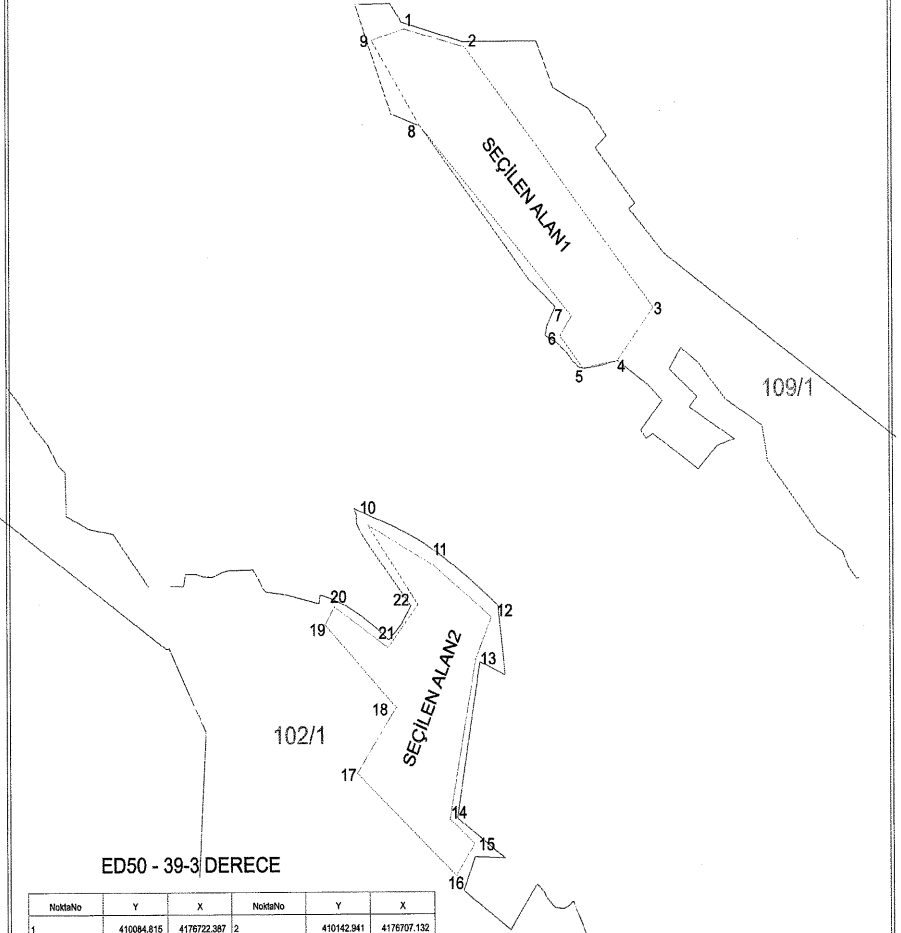
## ALAN ÖZETİ

Ada	Noktalar	HesapAlan
SEÇİLEN_ALAN	1,2,3,4,5,6,7	18351.022



# ORMAN ALANI HARİTASI

İLİ : ADIYAMAN  
 İLÇESİ : BESNİ  
 KÖY/MAH : ATMALI  
 ADA : 102,109  
 PARSEL : 1,1



ED50 - 39-3 DERECE

NoktaNo	Y	X	NoktaNo	Y	X
1	410084.815	4178722.387	2	410142.241	4178707.132
3	410324.176	4178487.300	4	410289.850	4178442.288
5	410258.617	4178435.960	6	410234.474	4178463.322
7	410245.347	4178480.212	8	410099.889	4178840.575
9	410033.356	4178712.913	10	410049.057	4178204.810
11	410110.549	4178271.139	12	410188.728	4178226.637
13	410151.410	4178190.976	14	410126.354	4178056.909
15	410149.588	4178056.002	16	410132.253	4178009.187
17	410007.275	4178095.540	18	410074.897	4178150.887
19	410006.370	4178220.524	20	410015.489	4178235.522
21	410067.211	4178201.436	22	410096.358	4178237.340

Ada	Parsel	Noktalar	HesapAlan
SEÇİLENALAN2		10,11,12,13,14,15,16,17,18,19,20,21,22	23990.333
SEÇİLENALAN1		1,2,3,4,5,6,7,8,9	19980.970

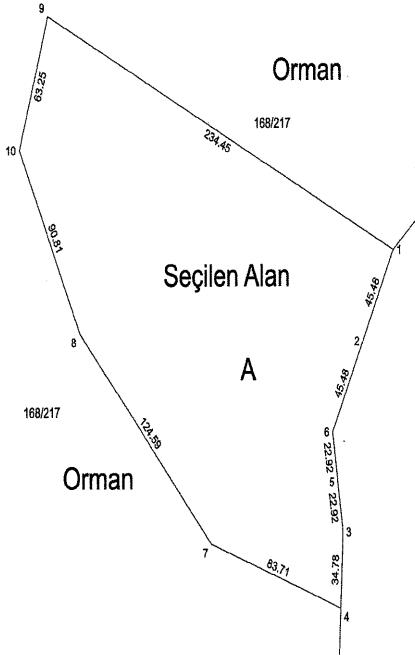
TOPLAM ALAN:43961.303 m2

İli ADIYAMAN  
İlçesi Besni  
Mahallesi Pınarbaşı Köyü  
Ada/Parsel 168/217

## ORMAN ALANI HARİTASI

### Koordine özeti ITRF

Nokta No	Y	X
1	381047.513	4161109.311
2	381029.008	4161067.766
3	381016.534	4160980.771
4	381015.049	4160946.026
5	381013.519	4161003.496
6	381010.504	4161026.221
7	380936.679	4160975.435
8	380857.463	4161071.602
9	380838.739	4161215.988
10	380821.704	4161155.074



### Alan Özeti

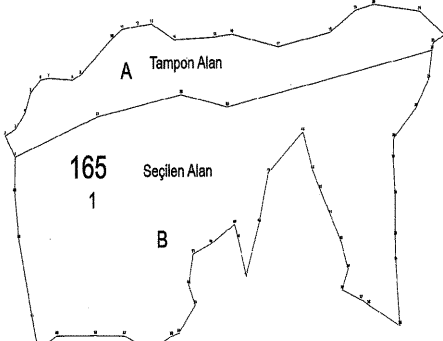
Ada	Parsel	Noktalar	HesapAlan
168	A Seçilen Alan	1,2,6,5,3,4,7,8,10,9	31846,622

İli  
İlçesi  
Mahallesi  
Ada/Parsel

ADİYAMAN  
Göğbaşı  
Bekören Bölgesi  
165/14

## ORMAN ALANI HARİTASI

### KOORDİNE ÖZETİ (ED\_50)



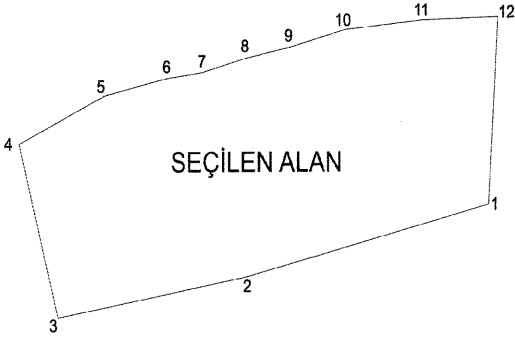
NoktaNo	Y	X	NoktaNo	Y	X
22	375000,000	4100417,400	23	375010,010	4100407,210
24	375000,007	4100048,919	28	375003,040	4100363,580
21	374998,000	4100440,210	29	374991,400	4100225,770
26	374925,370	4100000,500	34	374940,800	4100142,300
32	374846,180	4100222,620	33	374846,040	4100172,870
30	374844,130	4100202,210	31	374842,210	4100208,400
28	374811,300	4100404,000	36	374811,700	4100090,250
37	374808,210	4100026,700	19	374806,300	4100447,730
39	374807,840	4100120,300	38	374807,500	4100103,240
44	374805,820	4100107,720	18	374804,840	4100421,410
41	374838,620	4100109,240	42	374821,200	4100222,890
43	374838,810	4100204,220	44	374822,940	4100103,240
17	374732,370	4100404,100	45	374735,900	4100251,370
46	374720,720	4100169,670	47	374688,400	4100126,590
48	374698,820	4100111,010	16	374678,800	4100188,410
16	374675,200	4100420,080	25	374687,321	4100351,808
15	374647,420	4100410,720	50	374638,200	4100194,650
13	374613,210	4100300,640	51	374610,070	4100303,710
12	374602,500	4100115,220	28	374630,978	4100348,882
54	374585,500	4100200,040	14	374619,840	4100413,020
55	374573,510	4100002,840	13	374542,420	4100423,310
56	374538,840	4100025,540	12	374518,810	4100433,660
57	374495,500	4100002,700	11	374483,500	4100426,480
16	374476,700	4100415,320	27	374452,351	4100300,710
20	374447,560	4100004,500	9	374424,000	4100371,420
8	374410,000	4100060,900	09	374381,010	4100304,220
7	374320,120	4100007,810	6	374356,000	4100308,730
60	374291,180	4100007,310	01	374241,580	4100079,880
5	374240,240	4100002,080	4	374230,400	4100022,010
02	374110,720	4100171,020	3	374104,620	4100004,120
1	37414,190	4100272,120	03	374012,270	4100228,410
2	374297,000	4100208,110			

### ALAN ÖZETİ

Ada	Parsel	Notlar	Haşgıhtan
165	A (Tampon Alan)	1,2,3,4,6,7,8,9,10,11,12,13, 14,15,16,17,18,19,20,21,22,23, 24,25,26,27	49370,034
165	B (Seçilen Alan)	27,28,29,30,31,32,33, 34,35,36,37,38,39,40,41,42,43, 44,45,46,47,48,49,50,51,52,53, 54,55,56,57,58,59,60,61,62,63, 1	128330,841

## ORMAN ALANI HARİTASI

İLİ	: ADIYAMAN
İLÇESİ	: GÖLBAŞI
KÖY/MAH	: ÇELİK KÖY
ADA	: 144
PARSEL	: 21



## ITRF 96 - 39-3 DERECE

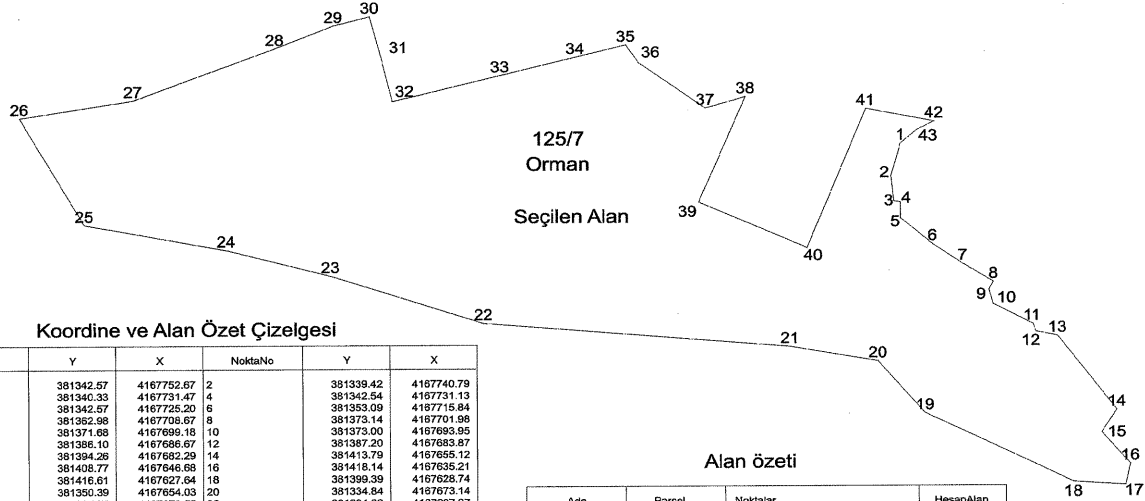
NoktaNo	Y	X	NoktaNo	Y	X
1	373079.481	4174686.597	2	372918.686	4174645.406
3	372794.617	4174622.577	4	372769.279	4174722.329
5	372825.872	4174749.795	6	372866.751	4174759.474
7	372890.921	4174762.814	8	372919.791	4174770.884
9	372948.971	4174777.164	10	372984.960	4174786.984
11	373035.340	4174792.254	12	373086.150	4174793.994

Ada	Parsel	Noktalar	Hesap Alan
SEÇİLEN_ALAN		1,2,3,4,5,6,7,8,9,10,11,12	36127.52

İli  
İlçesi  
Mahallesi  
Ada/Parsel

ADİYAMAN  
Gölbasi  
Gedikli  
125/7

## ORMAN ALANI HARİTASI



### Koordine ve Alan Özet Çizelgesi

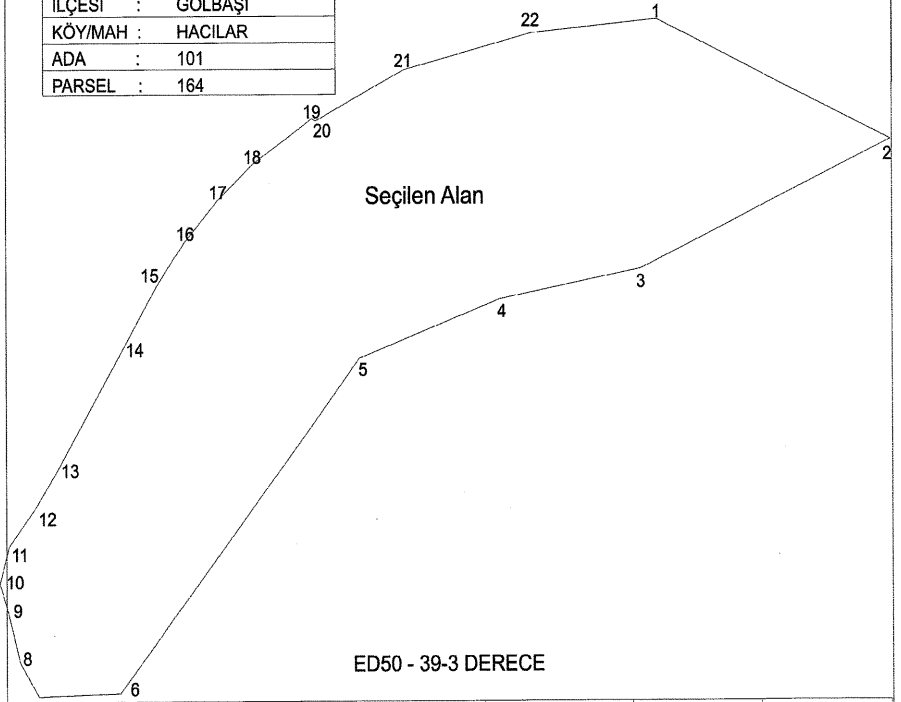
NoktaNo	Y	X	NoktaNo	Y	X
1	381342.57	4167752.57	2	381339.42	4167740.79
3	381340.33	4167731.47	4	381342.54	4167731.13
5	381342.57	4167725.20	6	381353.09	4167715.84
7	381352.98	4167708.57	8	381373.14	4167701.98
9	381371.68	4167699.18	10	381373.00	4167693.95
11	381386.10	4167686.57	12	381387.20	4167683.87
13	381394.28	4167682.29	14	381413.79	4167655.12
15	381408.77	4167646.58	16	381418.14	4167638.21
17	381416.61	4167627.54	18	381399.39	4167628.74
19	381350.39	4167654.03	20	381334.84	4167673.14
21	381305.75	4167678.55	22	381204.03	4167687.37
23	381153.43	4167704.76	24	381118.89	4167714.36
25	381071.96	4167723.63	26	381050.60	4167762.74
27	381088.24	4167769.05	28	381135.27	4167787.81
29	381154.67	4167796.12	30	381166.79	4167799.52
31	381171.14	4167781.58	32	381174.17	4167768.42
33	381209.88	4167777.71	34	381234.93	4167794.30
35	381251.70	4167788.73	36	381255.89	4167782.21
37	381277.99	4167765.64	38	381291.36	4167769.74
39	381276.59	4167731.35	40	381311.53	4167714.58
41	381331.18	4167765.29	42	381353.72	4167760.63
43	381347.86	4167757.43			

### Alan özeti

Ada	Parsel	Noktalar	HesapAlan
125	7	1,2,3,4,5,6,7,8,9,10,11,12,13,14,15,16,17,18,19,20,21,22,23,24,25,26,27,28,29,30,31,32,33,34,35,36,37,38,39,40,41,42,43	24772.71

## ORMAN ALANI HARİTASI

İLİ	: ADIYAMAN
İLÇESİ	: GÖLBAŞI
KÖY/MAH	: HACILAR
ADA	: 101
PARSEL	: 164

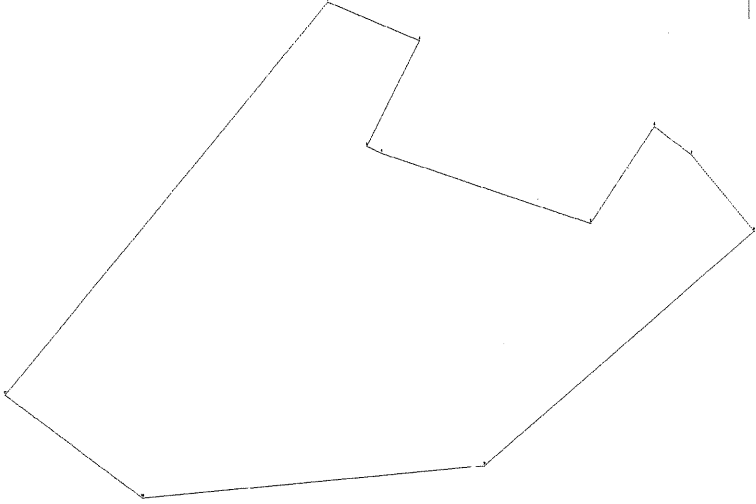


NoktaNo	Y	X	NoktaNo	Y	X
1	371306.440	4185935.250	2	371456.660	4185866.190
3	371296.105	4185792.874	4	371205.049	4185775.557
5	371115.111	4185742.039	6	370960.373	4185550.991
7	370907.980	4185549.260	8	370896.160	4185568.700
9	370889.170	4185595.430	10	370883.250	4185614.040
11	370889.110	4185635.080	12	370905.570	4185656.270
13	370920.250	4185678.450	14	370961.990	4185746.860
15	370983.870	4185783.260	16	371002.940	4185809.440
17	371024.010	4185832.890	18	371046.280	4185853.120
20	371086.920	4185877.680	21	371144.000	4185906.590
22	371226.530	4185927.550	X8	371084.320	4185878.900

Ada	Parsel	Noktalar	HesapAlan
SEÇİLEN ALAN		7,8,9,10,11,12,13,14,15,16,17, 18,X8,20,21,22,1,2,3,4,5,6	77445.327

## ORMAN ALAN HARİTASI

İLİ	: ADIYAMAN
İLÇESİ	: GÖLBAŞI
KÖY/MAH	: HAYDARLI
ADA	: 101
PARSEL	: 2



### ITRF 96 - 39-3 DERECE

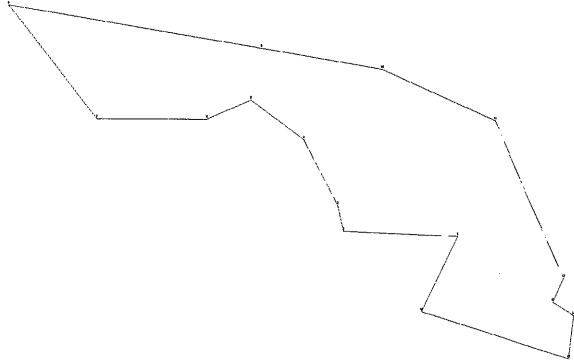
NoktaNo	Y	X	NoktaNo	Y	X
1	365814.899	4161494.027	2	365859.202	4161477.770
3	365833.454	4161433.630	4	365840.670	4161430.665
5	365941.664	4161400.864	6	365972.648	4161441.309
7	365990.860	4161429.246	8	366020.716	4161397.305
9	365890.058	4161299.807	10	365724.091	4161287.095
11	365657.930	4161330.405			

### ALAN ÖZETİ

Ada	Parsel	Noktalar	HesapAlan
SEÇİLEN_ALAN		1,2,3,4,5,6,7,8,9,10,11	38247.637

## ORMAN ALANI HARİTASI

İLİ	: ADIYAMAN
İLÇESİ	: GÖLBAŞI
KÖY/MAH	: YUKARI NASIRLI
ADA	: 150 / 148
PARSEL	: 10-8 / 70



## ITRF 96 - 39-3 DERECE

NoktaNo	Y	X	NoktaNo	Y	X
14	377262.473	4170158.965	15	377256.683	4170117.995
12	377252.053	4170194.255	13	377240.753	4170171.635
11	377180.644	4170343.143	1	377139.946	4170234.249
16	377101.305	4170163.545	10	377061.326	4170392.580
2	377019.472	4170239.891	3	377013.402	4170264.521
4	376977.923	4170326.400	9	376933.569	4170413.327
5	376922.193	4170364.530	6	376875.697	4170346.719
7	376758.859	4170347.811	8	376666.044	4170455.913

## ALAN ÖZETİ

Ada	Noktalar	HesapAlan
SEÇİLEN_ALAN	1,2,3,4,5,6,7,8,9,10,11,12,13, 14,15,16	63131.507



# ORMAN ALANI HARİTASI

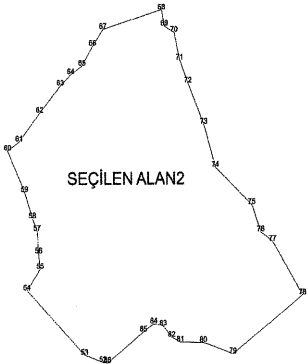
İLİ :	ADIYAMAN		
İLÇESİ :	KAHTA		
KÖY/MAH :	BAĞBAŞI		
ADA :	147	159	
PARSEL :	22-27-29	3	

ALAN VE KOORDİNE ÖZET ÇİZELGESİ

No	Y	X	Y2	X2
52	4766310	419519536	38.73	37.89
53	4765409	419519219	38.73	37.89
54	4766484	419522193	38.73	37.89
55	4765981	419524154	38.73	37.89
56	47660713	419523681	38.73	37.89
57	4766281	419527851	38.73	37.89
58	47660088	419528630	38.73	37.89
59	4766281	419531857	38.73	37.89
60	47648502	419535981	38.73	37.89
61	47667701	419536838	38.73	37.89
62	47664831	419540135	38.73	37.89
64	47653130	419542019	38.73	37.89
65	47664200	419542848	38.73	37.89
66	47650200	419544400	38.73	37.89
67	47668409	419546206	38.73	37.89
68	47654910	419547938	38.73	37.89
69	47662038	419548473	38.73	37.89
70	47656100	419549500	38.73	37.89
71	47664813	419543153	38.73	37.89
72	47663075	419541243	38.73	37.89
73	47667038	419533406	38.73	37.89
74	47669100	419533000	38.74	37.89
75	47671843	419529000	38.74	37.89
76	47672804	419527483	38.74	37.89
77	47670002	419526381	38.74	37.89
78	47671712	419524821	38.74	37.89
79	47669803	419516214	38.73	37.89
80	47669801	419517119	38.73	37.89
81	47668403	419517138	38.73	37.89
82	47663302	419517824	38.73	37.89
83	47662610	419516804	38.73	37.89
84	47661409	419516072	38.73	37.89
85	47660500	419516529	38.73	37.89
86	47660700	419516418	38.73	37.89

Alan	Parsel	Notdur	Haşhaşlan
2		52,53,54,55,56,57,58,59,60,61, 62,63,64,65,66,67,68,69,70,71, 72,73,74,75,76,77,78,79,80,81, 82,83,84,85,86	58322,90



No	Y	X	Y2	X2
1	47663000	419498100	38.73	37.89
2	47663000	419497900	38.73	37.89
3	47662000	419498100	38.73	37.89
4	47662000	419498300	38.73	37.89
5	47663000	419498100	38.73	37.89
6	47662000	419498300	38.73	37.89
7	47663000	419498100	38.73	37.89
8	47664000	419498300	38.73	37.89
9	47663000	419498100	38.73	37.89
10	47663000	419498100	38.73	37.89
11	47663000	419498100	38.73	37.89
12	47671000	419498100	38.74	37.89
13	47671000	419498300	38.74	37.89
14	47670000	419498300	38.74	37.89
15	47670000	419498100	38.74	37.89
16	47669000	419498300	38.74	37.89
17	47669000	419498100	38.74	37.89
18	47668000	419498300	38.74	37.89
19	47668000	419498100	38.74	37.89
20	47667000	419498300	38.74	37.89
21	47667000	419498100	38.74	37.89
22	47666000	419498300	38.74	37.89
23	47666000	419498100	38.74	37.89
24	47665000	419498300	38.74	37.89
25	47665000	419498100	38.74	37.89
26	47664000	419498300	38.74	37.89
27	47664000	419498100	38.74	37.89
28	47663000	419498300	38.74	37.89
29	47663000	419498100	38.74	37.89
30	47662000	419498300	38.74	37.89
31	47662000	419498100	38.74	37.89
32	47661000	419498300	38.74	37.89
33	47661000	419498100	38.74	37.89
34	47660000	419498300	38.74	37.89
35	47660000	419498100	38.74	37.89
36	47659000	419498300	38.74	37.89
37	47659000	419498100	38.74	37.89
38	47658000	419498300	38.74	37.89
39	47658000	419498100	38.74	37.89
40	47657000	419498300	38.74	37.89
41	47657000	419498100	38.74	37.89
42	47656000	419498300	38.74	37.89
43	47656000	419498100	38.74	37.89
44	47655000	419498300	38.74	37.89
45	47655000	419498100	38.74	37.89
46	47654000	419498300	38.74	37.89
47	47654000	419498100	38.74	37.89
48	47653000	419498300	38.74	37.89
49	47653000	419498100	38.74	37.89
50	47652000	419498300	38.74	37.89
51	47652000	419498100	38.74	37.89
52	47651000	419498300	38.74	37.89
53	47651000	419498100	38.74	37.89
54	47650000	419498300	38.74	37.89
55	47650000	419498100	38.74	37.89

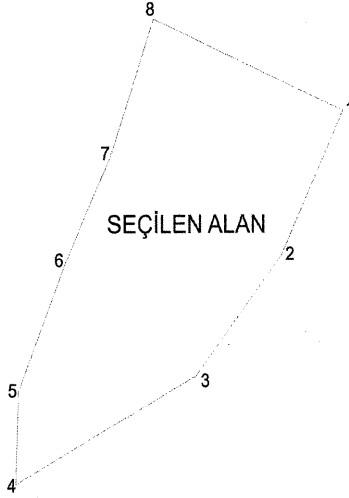
  

Alan	Parsel	Notdur	Haşhaşlan
1		1,2,3,4,5,6,7,8,9,10,11,12, 13,14,15,16,17,18,19,20,21,22, 23,24,25,26,27,28,29,30,31,32, 33,34,35,36,37,38,39,40,41,42, 43,44,45,46,47,48,49,50,51,52, 53,54,55,56,57,58,59,60	52000,70



## ORMAN ALANI HARİTASI

İL :	ADİYAMAN
İLÇESİ :	MERKEZ
KÖY/MAH :	KAYAÖNÜ
ADA :	
PARSEL :	826



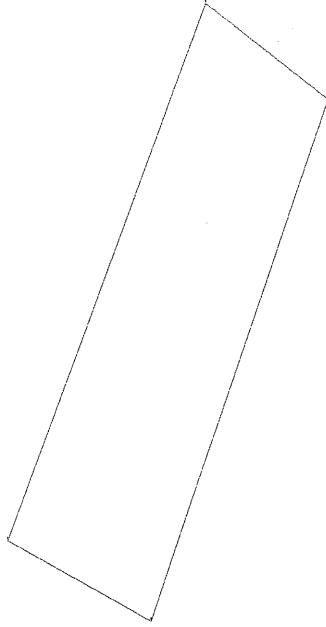
## ITRF 96 - 39-3 DERECE

NoktaNo	Y	X	NoktaNo	Y	X
1	428882.345	4185595.394	2	428840.426	4185508.950
3	428781.666	4185435.937	4	428657.806	4185370.477
5	428659.879	4185426.493	6	428691.669	4185502.298
7	428723.866	4185568.323	8	428753.112	4185650.976

Ada	Parsel	Noktalar	Tapu Alan
SEÇİLENALAN		1,2,3,4,5,6,7,8	30341.996

## ORMAN ALANI HARİTASI

İLİ	:	ADİYAMAN
İLÇESİ	:	MERKEZ
KÖY/MAH	:	KÖMÜR(CUMHURİYET)
ADA	:	171
PARSEL	:	73-15-50-79-47 49-72-73-14



## İTRF 96 - 39-3 DERECE

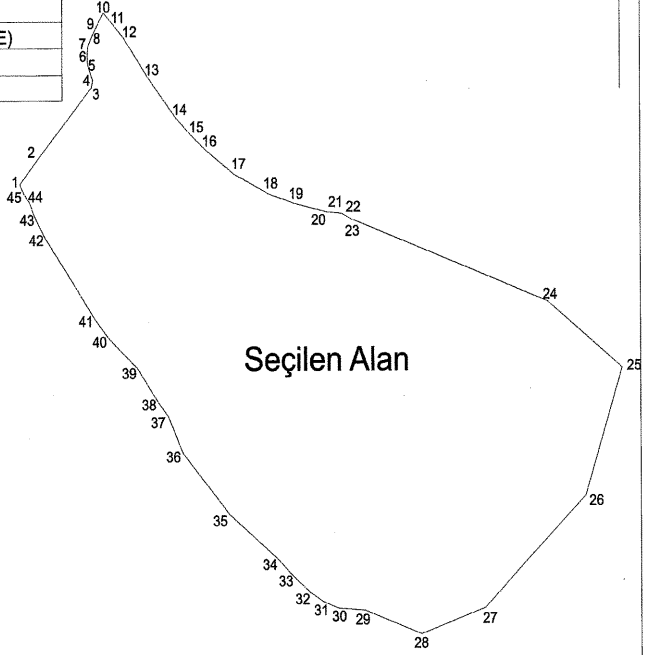
NoktaNo	Y	X	NoktaNo	Y	X
1	449119.627	4191750.716	2	449277.624	4191641.727
3	449044.164	4191054.608	4	448856.917	4191146.645

## ALAN ÖZETİ

Ada	Noktalar	HesapAlan
SEÇİLEN_ALAN	2,3,4,1	127748.504

# ORMAN ALANI HARİTASI

İLİ : ADIYAMAN  
 İLÇESİ : MERKEZ  
 KÖY/MAH : ZEY (İNDERE)  
 ADA : 133  
 PARSEL : 18



Parsel	Noktalar	HesapAlan
SEÇİLEN ALAN	1,2,3,4,5,6,7,8,9,10,11,12,13, 14,15,16,17,18,19,20,21,22,23, 24,25,26,27,28,29,30,31,32,33, 34,35,36,37,38,39,40,41,42,43, 44,45	113740.509

## ITRF 96 - 39-3 DERECE

NoktaNo	Y	X	NoktaNo	Y	X
1	433320.226	4187190.877	2	433334.614	4187208.937
3	433381.988	4187264.229	4	433383.059	4187269.588
5	433378.653	4187281.496	6	433378.315	4187287.892
7	433378.892	4187295.071	8	433382.225	4187302.313
9	433385.989	4187309.399	10	433392.374	4187320.453
11	433400.215	4187312.407	12	433409.848	4187301.398
13	433429.863	4187272.188	14	433453.913	4187240.801
15	433466.185	4187228.235	16	433479.486	4187216.256
17	433503.443	4187197.894	18	433532.952	4187182.989
19	433553.355	4187176.283	20	433581.893	4187169.302
21	433592.375	4187168.465	22	433695.533	4187167.870
23	433603.535	4187163.826	24	433771.150	4187101.085
25	433834.180	4187050.680	26	433802.965	4186954.014
27	433717.124	4186869.373	28	433862.120	4186849.629
29	433613.767	4186867.723	30	433591.184	4186869.373
31	433578.490	4186874.335	32	433567.725	4186881.151
33	433552.068	4186894.392	34	433540.185	4186906.397
35	433498.879	4186940.279	36	433459.147	4186987.207
37	433447.078	4187014.507	38	433437.533	4187026.941
39	433421.030	4187051.223	40	433396.993	4187073.622
41	433384.583	4187088.456	42	433341.104	4187151.237
43	433332.946	4187185.920	44	433328.514	4187177.024
45	433323.891	4187183.539			

# ORMAN ALANI HARİTASI

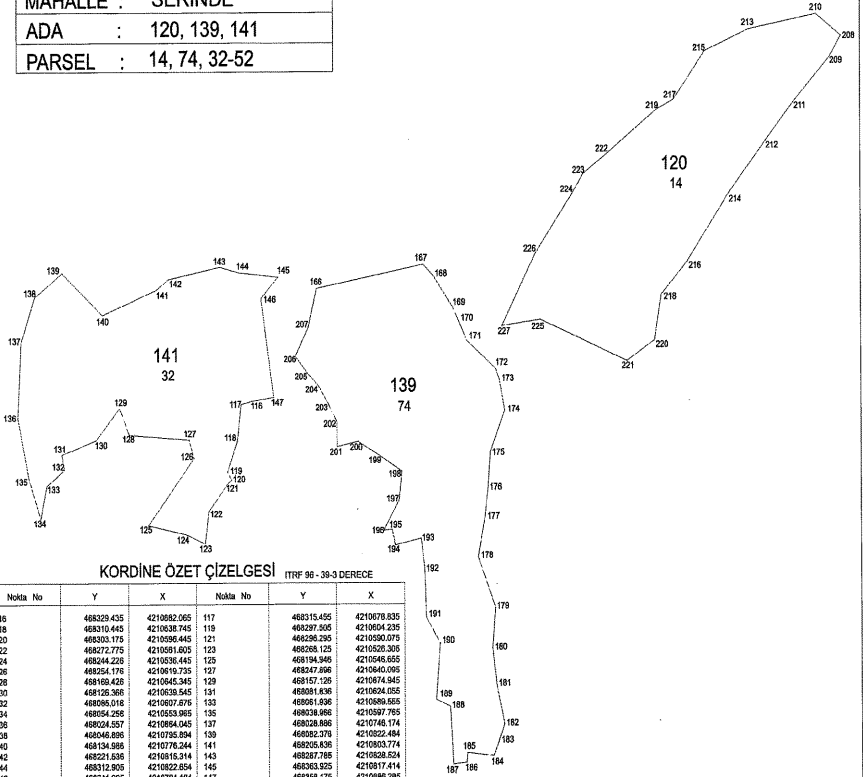
İLİ : ADIYAMAN

İLÇESİ : SİNCİK

MAHALLE : SERİNDE

ADA : 120, 139, 141

PARSEL : 14, 74, 32-52



## KORDİNE ÖZET ÇİZELGESİ


ITRF 96 - 38-9 DERECE					
Nokta No	Y	X	Nokta No	Y	X
116	468229.435	4210892.065	117	468315.455	4210878.835
118	468310.445	4210838.745	119	468297.505	4210804.235
120	468203.175	4210596.445	121	468296.350	4210500.075
122	468272.775	4210591.805	123	468298.125	4210528.305
124	468244.228	4210536.445	125	468194.940	4210546.655
126	468254.176	4210619.735	127	468247.696	4210540.095
128	468169.828	4210545.345	129	468157.236	4210614.845
130	468126.368	4210638.545	131	468081.436	4210624.055
132	468095.016	4210607.676	133	468051.636	4210636.565
134	468054.256	4210538.965	135	468038.686	4210697.765
136	468024.557	4210864.045	137	468028.886	4210748.145
138	468046.686	4210798.894	139	468032.378	4210822.484
140	468134.586	4210776.244	141	468035.836	4210903.374
142	468221.638	4210615.314	143	468027.785	4210828.824
144	468012.805	4210822.854	145	468033.925	4210917.414
146	468241.505	4210734.164	147	468036.175	4210906.285
148	468046.686	4210681.164	149	468050.834	4210785.174
150	468050.834	4210706.524	151	468060.714	4210743.374
152	468047.644	4210718.875	153	468082.894	4210704.305
154	468059.404	4210691.235	155	468040.274	4210629.815
156	468037.134	4210586.555	157	468032.864	4210654.965
158	468024.694	4210510.775	159	468046.354	4210456.455
160	468042.814	4210411.236	161	468047.734	4210370.258
162	468016.134	4210527.876	163	468051.524	4210311.865
164	468043.414	4210293.105	165	468059.244	4210296.886
166	468028.434	4210296.298	167	468050.974	4210294.236
168	468087.204	4210346.078	169	468058.834	4210350.006
170	468074.064	4210416.789	171	468056.104	4210445.365
172	468054.414	4210497.205	173	468049.894	4210531.965
174	468016.134	4210528.255	175	468052.144	4210541.765
176	468051.374	4210540.665	177	468051.014	4210573.325
178	468025.004	4210604.975	179	468497.264	4210621.575
180	468068.225	4210831.765	181	468441.165	4210632.165
182	468441.685	4210656.735	183	468425.928	4210675.265
184	468418.825	4210698.885	185	468402.765	4210712.834
186	468086.425	4210723.204	187	468403.195	4210781.894
188	468098.219	4210748.422	189	468082.800	4211054.680
190	468005.822	4211102.293	191	468038.813	4211007.037
192	468006.132	4210964.713	193	468108.145	4211086.145
194	468096.377	4210904.864	195	468921.652	4211082.093
196	468897.048	4210832.266	197	468890.039	4211098.243
198	468993.471	4210798.543	199	468998.123	4210998.193
200	468954.724	4210746.883	201	468918.873	4210724.296
202	468793.293	4210950.854	203	468762.493	4210929.124
204	468747.723	4210906.374	205	468707.064	4210770.564
206	468700.953	4210842.964	207	468650.094	4210703.334

## ALAN ÖZET ÇİZELGESİ

Ada	Parmel	Noktalar	Yerpaçlar
120	14	221,225,227,228,224,223,222,218,212,216,213,210,208,209,211,212,214,216,218,220	63796,317
139	74	166,167,169,168,170,171,172,173,174,175,176,177,178,179,180,181,182,183,184,185,186,187,188,189,190,191,192,193,194,195,196,197,198,199,200,201,202,203,204,205,206,207	89525,218
141	32	116,117,118,119,120,121,122,123,124,125,126,127,128,129,130,131,132,133,134,135,136,137,138,139,140,141,142,143,144,145,146,147	60591,597

İL : ADYAMAN  
 İlÇEŞİ : ŞİNCİK  
 MAHALLESİ : ÖNER  
 ADA : 150 / 195  
 PARSEL : 30 / 1

# ORMAN ALANI HARİTASI



## ALAN ÖZETİ

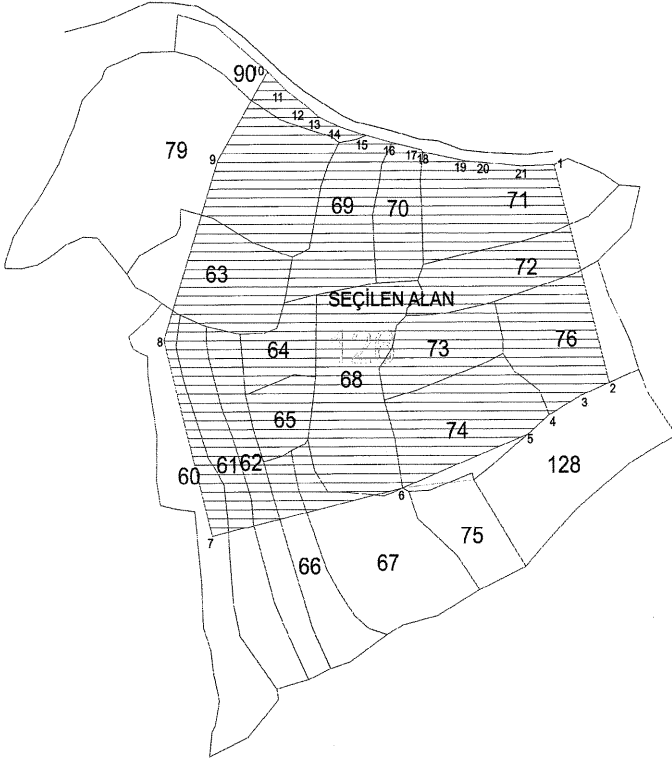
Ada	Parcel	Noktalar	ToprakAlan
195_1		49,50,61,62,63,64,65,66,67,68, 69,70,61,62,63,64,65,66,67,68, 69,70,71,72,73,74,75,76,77,78, 79,80,81,82,83,84,85,86,87,88, 89,90,91,92,93,94,95,96,97,98, 99,100,101,102,103,104,105, 106,107,108,109,110,111,112, 113,114,115,116,117,118,119, 120,121,122,123,124,125,126, 127,128,129,130,131,132,133, 134,135,136,137,138,139,140, 141,142,143,144,145,146,147, 148,149,150,151,152,153,154, 155,156,157,158,159,160,161, 162,163	73047,673
195_20		1,2,3,4,5,6,7,8,9,10,11,12,13, 14,15,16,17,18,19,20,21,22,23, 24,25,26,27,28,29,30,31,32,33, 34,35,36,37,38,39,40,41,42,43, 44,45,46,47,48	8206,061

## ITRF 96 - 39-3 DERECE

Nokta No	Y	X	Nokta No	Y	X	Nokta No	Y	X
1	485421,280	420869,868	2	485228,578	420969,770	3	485262,510	420967,078
4	485278,217	420869,868	5	484988,897	420978,620	7	485097,137	420966,503
9	485088,686	420867,109	10	484940,558	420968,240	11	485097,137	420966,503
13	485028,204	420874,820	14	484735,375	420971,245	15	485097,137	420966,503
17	485028,204	420871,201	18	484522,025	420971,245	19	485097,137	420966,503
21	485028,204	420867,200	22	484274,802	420968,270	23	485097,137	420966,503
25	485028,204	420863,200	26	484027,579	420965,245	27	485097,137	420966,503
29	485028,204	420859,200	30	483780,356	420962,220	31	485097,137	420966,503
33	485028,204	420855,200	34	483533,133	420959,195	35	485097,137	420966,503
37	485028,204	420851,200	38	483285,910	420956,170	39	485097,137	420966,503
41	485028,204	420847,200	42	483038,687	420953,145	43	485097,137	420966,503
45	485028,204	420843,200	46	482791,464	420950,120	47	485097,137	420966,503
49	485028,204	420839,200	50	482544,241	420947,095	51	485097,137	420966,503
53	485028,204	420835,200	54	482297,018	420944,070	55	485097,137	420966,503
57	485028,204	420831,200	58	482049,795	420941,045	59	485097,137	420966,503
61	485028,204	420827,200	62	481802,572	420938,020	63	485097,137	420966,503
65	485028,204	420823,200	66	481555,349	420935,000	67	485097,137	420966,503
69	485028,204	420819,200	70	481308,126	420932,000	71	485097,137	420966,503
73	485028,204	420815,200	74	481060,903	420929,000	75	485097,137	420966,503
77	485028,204	420811,200	78	480813,680	420926,000	79	485097,137	420966,503
81	485028,204	420807,200	82	480566,457	420923,000	83	485097,137	420966,503
85	485028,204	420803,200	86	480319,234	420920,000	87	485097,137	420966,503
89	485028,204	420799,200	90	480072,011	420917,000	91	485097,137	420966,503
93	485028,204	420795,200	94	479824,788	420914,000	95	485097,137	420966,503
97	485028,204	420791,200	98	479577,565	420911,000	99	485097,137	420966,503
101	485028,204	420787,200	102	479330,342	420908,000	103	485097,137	420966,503
105	485028,204	420783,200	106	479083,119	420905,000	107	485097,137	420966,503
109	485028,204	420779,200	110	478835,896	420902,000	111	485097,137	420966,503
113	485028,204	420775,200	114	478588,673	420899,000	115	485097,137	420966,503
117	485028,204	420771,200	118	478341,450	420896,000	119	485097,137	420966,503
121	485028,204	420767,200	122	478094,227	420893,000	123	485097,137	420966,503
125	485028,204	420763,200	126	477847,004	420890,000	127	485097,137	420966,503
129	485028,204	420759,200	130	477599,781	420887,000	131	485097,137	420966,503
133	485028,204	420755,200	134	477352,558	420884,000	135	485097,137	420966,503
137	485028,204	420751,200	138	477105,335	420881,000	139	485097,137	420966,503
141	485028,204	420747,200	142	476858,112	420878,000	143	485097,137	420966,503
145	485028,204	420743,200	146	476610,889	420875,000	147	485097,137	420966,503
149	485028,204	420739,200	150	476363,666	420872,000	151	485097,137	420966,503
153	485028,204	420735,200	154	476116,443	420869,000	155	485097,137	420966,503
157	485028,204	420731,200	158	475869,220	420866,000	159	485097,137	420966,503
161	485028,204	420727,200	162	475621,997	420863,000	163	485097,137	420966,503

## ORMAN ALANI HARİTASI

İLİ	: ADIYAMAN
İLÇESİ	: TUT
KÖY/MAH	: AKÇATEPE
ADA	: 126
PARSEL	:



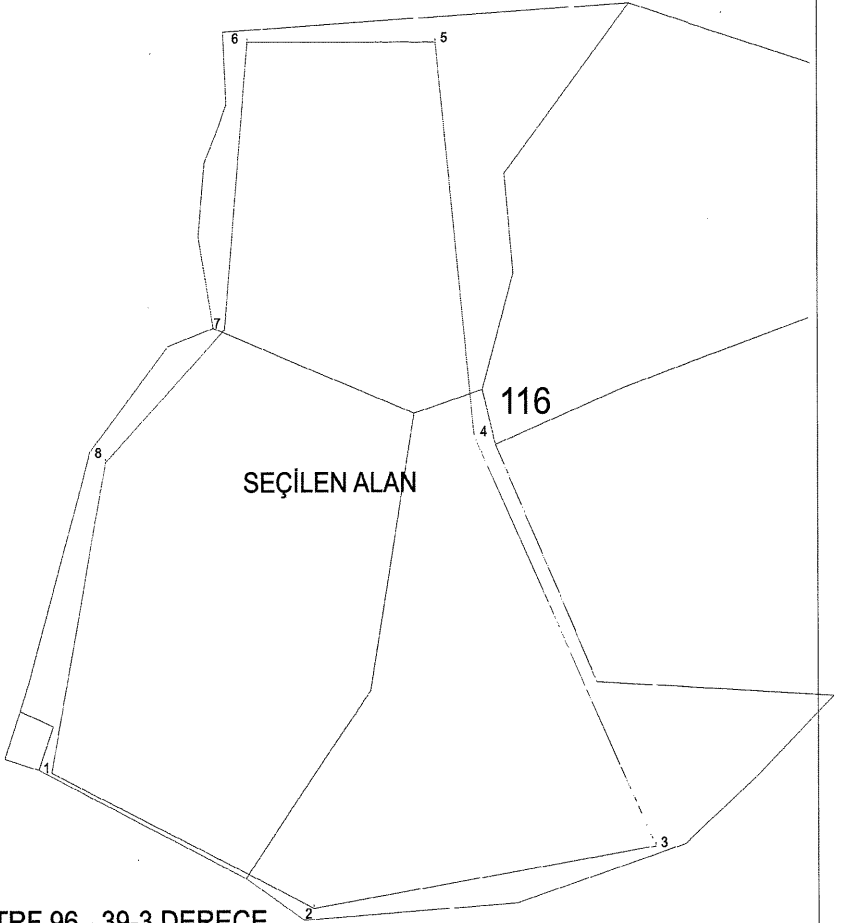
### ITRF 96 - 39-3 DERECE

NoktaNo	Y	X	NoktaNo	Y	X
1	412708.293	4181115.245	2	412763.798	4180919.873
3	412734.217	4180907.982	4	412702.669	4180890.752
5	412660.347	4180973.128	6	412653.819	4180825.613
7	412353.207	4185762.654	8	412311.267	4185953.798
9	412366.862	4185120.285	10	412417.941	4185199.796
11	412436.940	4185183.217	12	412465.759	4185169.991
13	412465.666	4185153.104	14	412462.688	4185153.264
15	412517.531	4185142.217	16	412543.877	4185135.635
17	412573.705	4185129.338	18	412575.722	4185127.767
19	412619.353	4185153.099	20	412634.051	4185119.068
21	412674.473	4185114.278			

Ada	Parsel	Noktalar	Tapu Alan
SEÇİLEN ALAN		1,2,3,4,5,6,7,8,9,10,11,12,13, 14,15,16,17,18,19,20,21	122987.622

# ORMAN ALANI HARİTASI

İLİ : ADIYAMAN  
İLÇESİ : TUT  
KÖY/MAH : ÖĞÜTLÜ  
ADA : 116  
PARSEL : 54-56-99



ITRF 96 - 39-3 DERECE

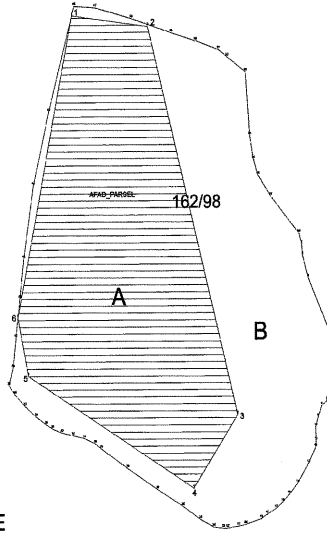
Nokta No	Y	X	Paha
1	412850.572	4182426.763	
2	412739.950	4182285.678	
3	412856.138	4182404.298	
4	412794.771	4182528.258	
5	412781.269	4182646.652	
6	412717.594	4182646.791	
7	412709.770	4182560.216	
8	412669.131	4182620.296	

SEÇİLEN ALAN: 30.999,241 m2



# ORMAN ALANI HARITASI

İLİ	:	ADİYAMAN
İLÇESİ	:	TUT
KÖY/MAH	:	YAYLIMLI
ADA	:	162
PARSEL	:	198



ITRF 96 - 39-3 DERECE

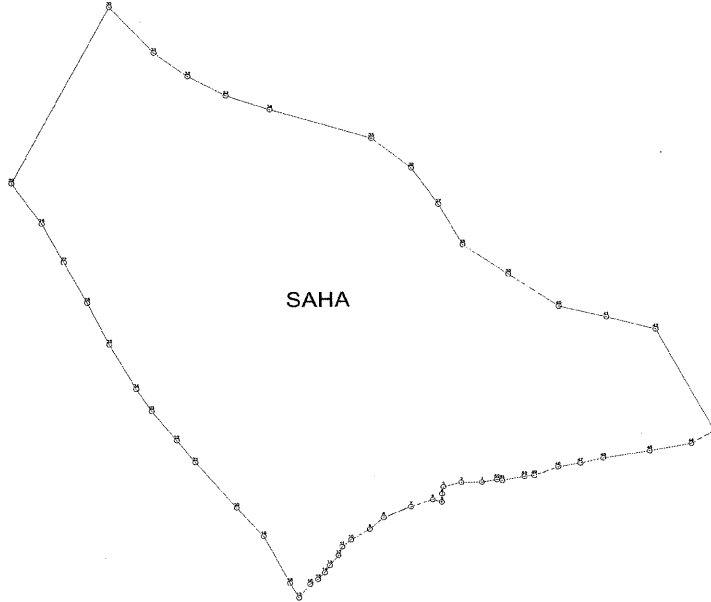
Nokta No	Y	X	Pafta
1	410472.625	4181756.901	
2	410521.660	4181760.700	
3	410579.190	4181629.170	
4	410650.530	4181487.480	
5	410443.850	4181551.360	
6	410437.294	4181584.844	

SEÇİLEN ALAN(A): 23.775,90 m2

# ORMAN ALANI HARITASI

İLİ	: GAZİANTEP
İLÇESİ	: NİZİP
MAHALLESİ	: ADAKLI
ADA/PARSEL	: 110/153
KOOR. SİS.	: ITRF-96
DG/DOM	: 3/36
ALANI	: 70865.34

ITRF-96 3

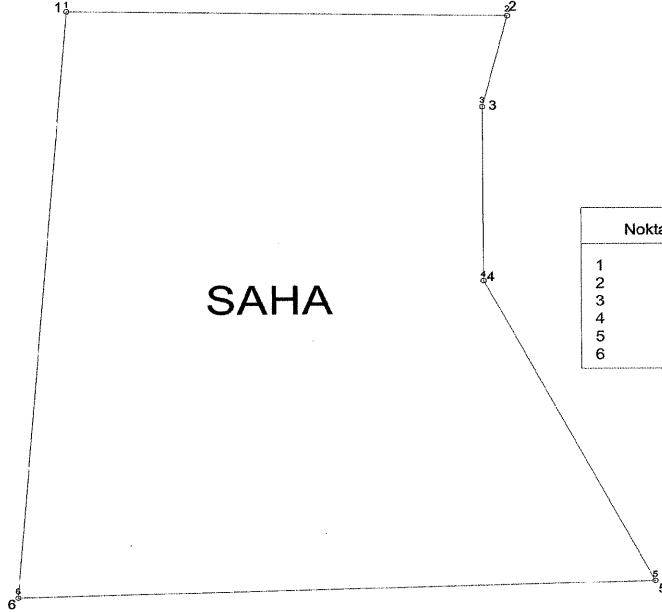


Nokta No	Y	X
1	648066.30	4117860.77
2	648054.36	4117860.70
3	648043.86	4117871.91
4	648043.09	4117853.37
5	648042.92	4117847.99
6	648037.66	4117848.67
7	648024.97	4117845.06
8	648009.17	4117836.27
9	648000.97	4117830.80
10	647990.01	4117823.99
11	647984.91	4117819.48
12	647982.60	4117813.93
13	647977.58	4117807.45
14	647974.64	4117802.79
15	647970.81	4117796.38
16	647966.06	4117795.36
17	647969.60	4117786.77
18	647954.47	4117795.99
19	647939.27	4117826.54
20	647923.76	4117844.89
21	647899.94	4117874.59
22	647889.31	4117889.05
23	647874.75	4117908.19
24	647866.00	4117922.48
25	647850.51	4117951.23
26	647837.76	4117978.34
27	647824.11	4117994.82
28	647811.76	4118030.00
29	647794.27	4118056.27
30	647851.66	4118170.58
31	647877.37	4118140.66
32	647896.92	4118125.13
33	647919.06	4118112.45
34	647944.44	4118103.22
35	648003.56	4118006.36
36	648025.49	4118065.12
37	648042.16	4118041.54
38	648055.99	4118015.05
39	648082.51	4117986.63
40	648111.72	4117974.68
41	648139.23	4117967.61
42	648167.74	4117959.61
43	648201.49	4117951.61
44	648188.07	4117885.34
45	648163.86	4117880.68
46	648136.90	4117876.09
47	648123.55	4117872.64
48	648110.83	4117870.38
49	648096.71	4117864.97
50	648090.99	4117864.30
51	648078.25	4117861.78
52	648076.14	4117862.38



# ORMAN ALANI HARITASI

İLİ	: GAZİANTEP
İLÇESİ	: NURDAĞI
MAHALLESİ	: ATAKÖY
ADA/PARSEL	: 211/1
KOOR. SIS.	: ITRF-96
DG/DOM	: 3/36
ALANI	: 27040.90

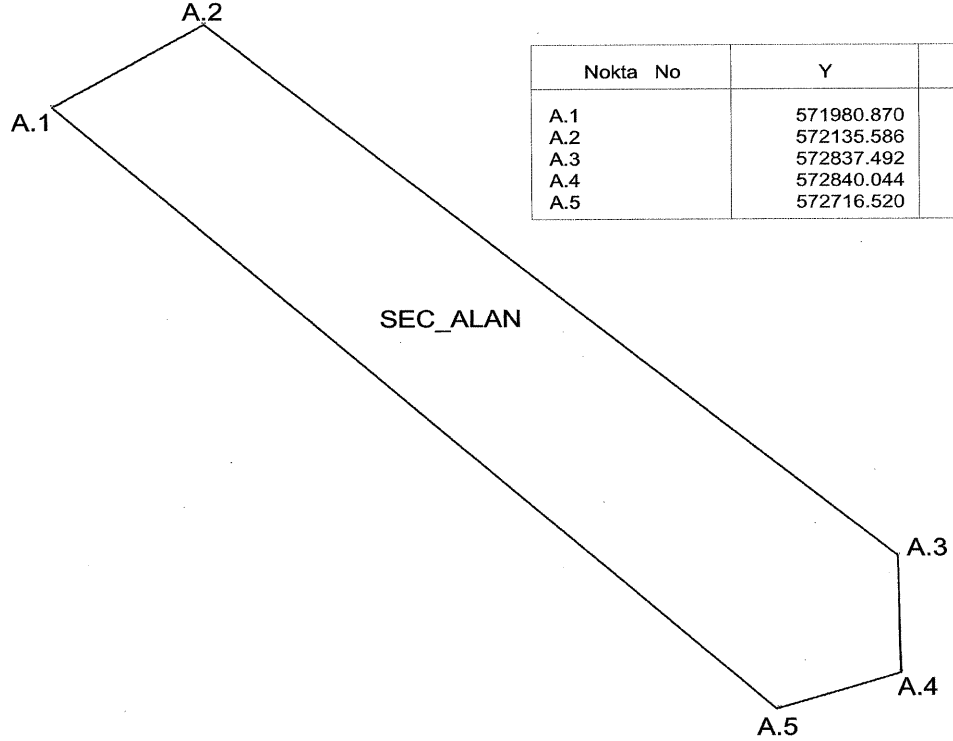


ITRF-96 3

Nokta No	Y	X
1	579603.97	4111683.08
2	579732.90	4111681.26
3	579725.51	4111651.46
4	579725.64	4111594.40
5	579775.33	4111495.93
6	579589.01	4111490.96

İLİ : GAZİANTEP  
İLÇESİ : NURDAĞI  
MAHALLESİ : GEDİKLİ  
ADA/PARSEL : 0/308  
KOOR. SİS. : ITRF-96  
DG/DOM : 3/36  
ALANI : 196201.77

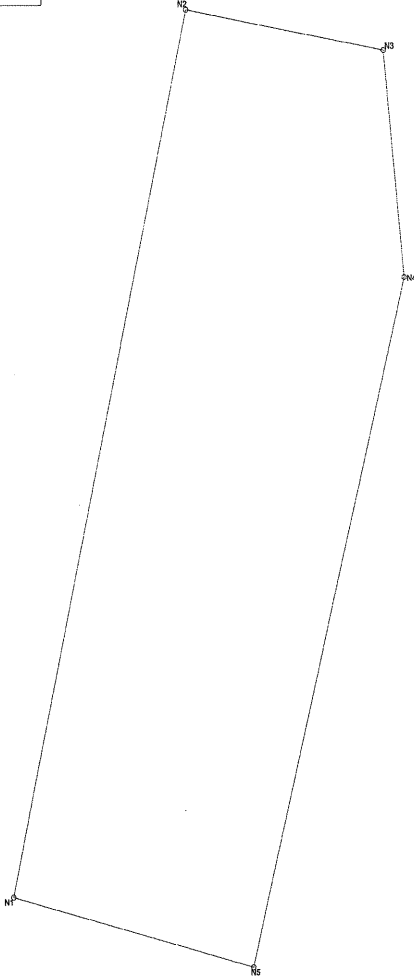
## ORMAN ALANI HARİTASI



Nokta No	Y	X
A.1	571980.870	4119500.805
A.2	572135.586	4119594.924
A.3	572837.492	4118981.747
A.4	572840.044	4118847.186
A.5	572716.520	4118807.278

İLİ : GAZİANTEP  
İLÇESİ : NURDAĞI  
MAHALLESİ : GÖKÇEDERE  
ADA/PARSEL : TH  
KOOR. SİS. : ITRF-96  
DG/DOM : 3/36  
ALANI : 89038.39

## ORMAN ALANI HARİTASI



ITRF-96 36

Nokta No	Y	X
N1	563387.16	4114176.75
N2	563503.45	4114694.03
N3	563634.44	4114669.97
N4	563647.81	4114537.64
N5	563546.22	4114135.31

# ORMAN ALANI HARİTASI

İLİ	: GAZİANTEP
İLÇESİ	: NURDAĞI
MAHALLESİ	: HİSAR
ADA/PARSEL	: 213/1
KOOR. SIS.	: ITRF-96
DG/DOM	: 3/36
ALANI	: 271438.27



1

Koordinat Özet Çizelgesi Ektedir.

İLİ : GAZİANTEP

İLÇESİ : NURDAĞI

MAHALLESİ : HİSAR

ADA/PARSEL : 213/1

KOOR. SIS. : ITRF-96

DG/DOM : 3/36

## KOORDİNAT ÖZET ÇİZELGESİ

Nokta No	Y	X
N1	580146.30	4112790.32
N2	580134.13	4112685.89
N3	580128.29	4112684.09
N4	580117.71	4112682.17
N5	580105.13	4112681.15
N6	580094.00	4112677.65
N7	580084.66	4112675.23
N8	580079.82	4112674.59
N9	580063.80	4112668.95
N10	580060.34	4112670.23
N11	580023.62	4112676.36
N12	579999.78	4112865.87
N13	579984.75	4112865.19
N14	579978.46	4112664.44
N15	579962.47	4112662.56
N16	579959.08	4112564.46
N17	579952.13	4112509.22
N18	579946.40	4112503.18
N19	579887.84	4112486.28
N20	579865.79	4112478.68
N21	579831.87	4112457.25
N22	579823.40	4112908.86
N23	579727.81	4112379.60
N24	579713.73	4112399.08
N25	579702.73	4112879.82
N26	579598.75	4112855.64
N27	579567.42	4112297.50
N28	579541.36	4112419.43
N29	579443.55	4112514.57
N30	579399.74	4112679.40
N31	579263.81	4112595.02

İLİ : GAZİANTEP

İLÇESİ : NURDAĞI

MAHALLESİ : KARTAL

ADA/PARSEL : 161/1

KOOR. SİS. : ITRF-96

DG/DOM : 3/36

ALANI : 390784.42

# ORMAN ALANI HARİTASI



SEC\_ALAN

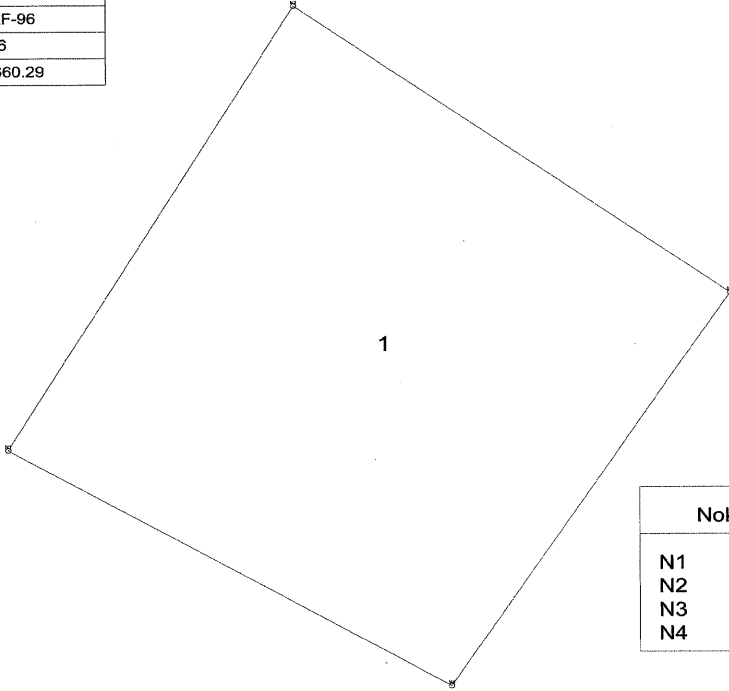
ITRF-96 36

Nokta No	Y	X
N1	587483.41	411084.89
N2	587443.38	4111012.84
N3	587425.16	4111016.12
N4	587412.17	4111018.21
N5	587402.78	4111020.06
N6	587383.63	4111013.34
N7	587373.54	4111010.09
N8	587363.47	4110033.36
N9	587350.16	4110998.79
N10	587317.03	4111000.00
N11	587295.61	4110989.26
N12	587279.81	4110994.24
N13	587272.81	4110988.31
N14	587269.20	4110980.30
N15	587267.63	4110969.93
N16	587264.80	4110966.16
N17	587257.89	4110965.53
N18	587248.62	4110968.77
N19	587240.19	4109984.23
N20	587233.33	4110977.83
N21	587221.66	4110978.76
N22	587209.63	4110975.98
N23	587193.52	4110965.06
N24	587181.30	4110965.91
N25	587167.79	4110962.10
N26	587163.31	4110852.82
N27	587161.91	4110844.19
N28	587158.90	4110962.47
N29	587155.52	4110961.95
N30	587149.88	4110831.92
N31	587145.87	4109958.19
N32	587136.24	4110819.39
N33	587117.79	4110968.54
N34	587093.07	4110787.35
N35	587077.10	4110770.07
N36	587067.49	4110763.36
N37	587051.48	4109925.79
N38	587028.87	4110050.20
N39	587025.71	4110014.23
N40	587021.50	4110008.62
N41	587020.31	4110965.15
N42	587011.01	4109962.71
N43	587007.00	4110073.53
N44	586994.73	4110073.27
N45	586994.00	4110109.94
N46	586984.43	4110367.62
N47	586982.46	4110073.01
N48	586976.46	4110062.07
N49	586976.04	4110074.98
N50	586973.94	4110132.55
N51	586957.80	4110156.98



# ORMAN ALANI HARİTASI

İLİ	: GAZİANTEP
İLÇESİ	: NURDAĞI
MAHALLESİ	: OLUCAK
ADA/PARSEL	: 101/1
KOOR. SİS.	: ITRF-96
DG/DOM	: 3/36
ALANI	: 89660.29

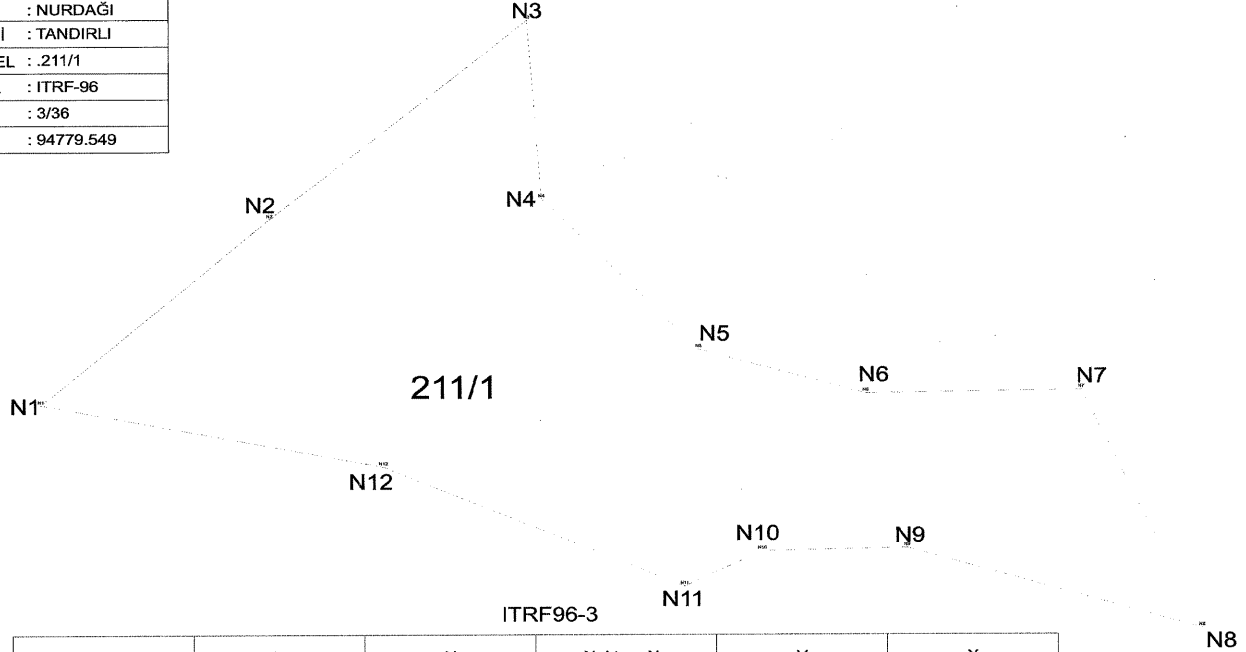


ITRF-96 36

Nokta No	Y	X
N1	561589.51	4116153.55
N2	561748.94	4116431.15
N3	561990.90	4116251.09
N4	561835.22	4116005.37

İLİ	: GAZİANTEP
İLÇESİ	: NURDAĞI
MAHALLESİ	: TANDIRLI
ADA/PARSEL	: .211/1
KOOR. SIS.	: ITRF-96
DG/DOM	: 3/36
ALANI	: 94779.549

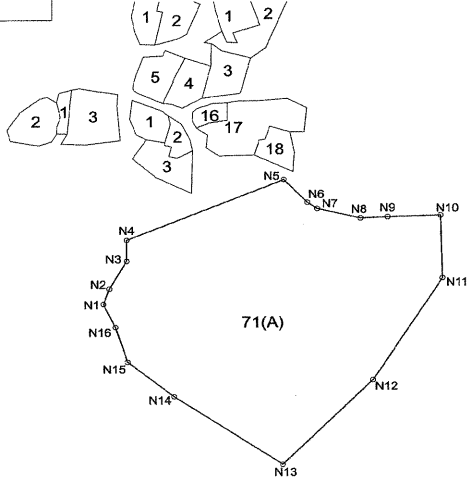
## ORMAN ALANI HARİTASI



Nokta No	Y	X	Nokta No	Y	X
N1	580768.128	4111625.638	N2	580900.509	4111746.704
N3	581049.861	4111876.822	N4	581058.062	4111759.937
N5	581148.640	4111661.720	N6	581245.219	4111632.801
N7	581369.846	4111634.874	N8	581439.252	4111478.382
N9	581269.010	4111531.419	N10	581185.198	4111529.455
N11	581140.148	4111506.282	N12	580965.996	4111584.947

İLİ	: GAZİANTEP
İLÇESİ	: ŞEHİTKAMİL
MAHALLESİ	: İSKENDERLİ
ADA/PARSEL	: 101/71
KOOR. SİS.	: ITRF-96
DG/DOM	: 3/36
ALANI	: 13528.21

## ORMAN ALANI HARİTASI



### ITRF-96

Nokta No	Y	X
N1	599691.16	4118649.60
N2	599693.87	4118657.21
N3	599701.55	4118671.04
N4	599701.61	4118681.72
N5	599771.95	4118712.07
N6	599782.37	4118700.54
N7	599786.78	4118697.42
N8	599806.08	4118692.64
N9	599818.21	4118693.19
N10	599841.84	4118693.93
N11	599842.60	4118662.31
N12	599811.35	4118611.25
N13	599770.97	4118568.96
N14	599722.57	4118603.00
N15	599701.85	4118620.54
N16	599696.49	4118637.86

İLİ	: GAZİANTEP
İLÇESİ	: ŞEHİTKAMİL
MAHALLESİ	: YEŞİLCE
ADA/PARSEL	: 107/134
KOOR. SİS.	: ITRF-96
DG/DOM	: 3/36
ALANI	: .....

## ORMAN ALANI HARİTASI

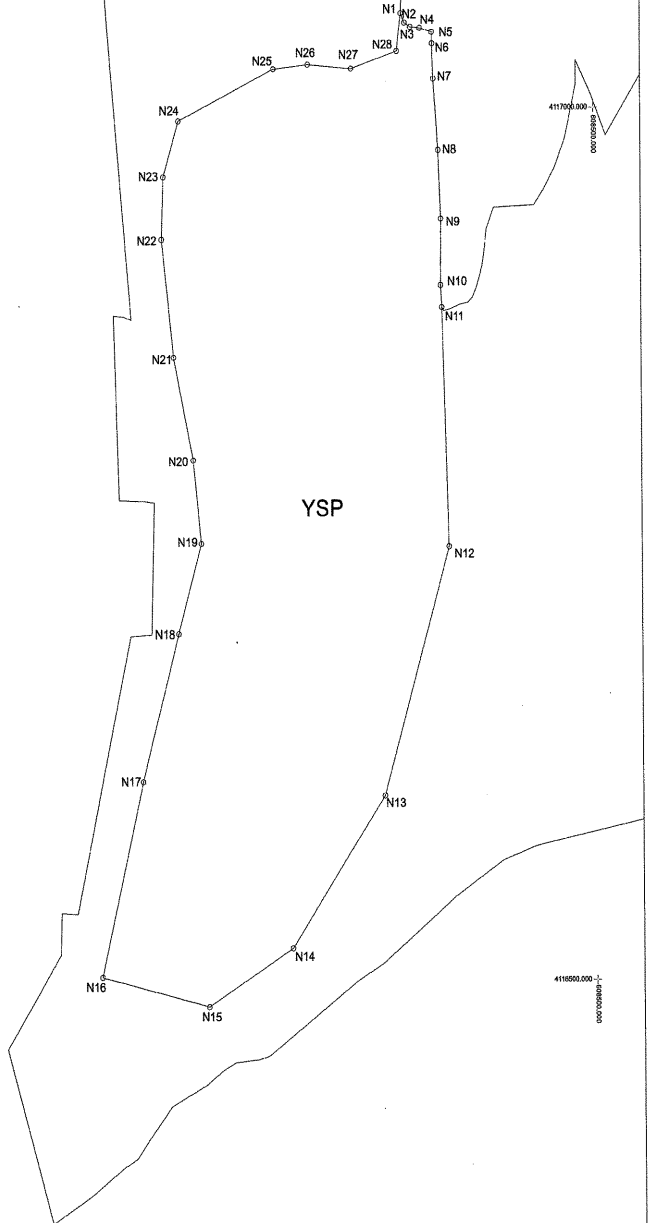
5000

4117000.000  
000 0000000

4117000.000  
000 0000000

4116000.000  
000 0000000

4116000.000  
000 0000000



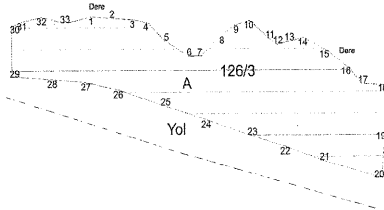
İLİ	: GAZİANTEP
İLÇESİ	: ŞEHİTKAMİL
MAHALLESİ	: YEŞİLCE
ADA/PARSEL	: 107/134
KOOR. SİS.	: ITRF-96
DG/DOM	: 3/36

## KOORDİNAT ÖZET ÇİZELGESİ

Nokta No	Y	X
N1	608376.794	4117054.565
N2	608379.081	4117049.102
N3	608382.766	4117046.687
N4	608388.864	4117046.052
N5	608396.361	4117043.765
N6	608396.574	4117037.132
N7	608397.225	4117016.943
N8	608400.147	4116976.196
N9	608401.702	4116936.792
N10	608401.397	4116898.802
N11	608402.127	4116886.142
N12	608406.016	4116748.926
N13	608364.218	4116606.320
N14	608303.979	4116519.036
N15	608249.887	4116485.843
N16	608181.043	4116503.054
N17	608208.089	4116614.926
N18	608231.447	4116699.752
N19	608246.199	4116751.385
N20	608241.282	4116799.330
N21	608228.988	4116858.339
N22	608221.612	4116925.954
N23	608222.841	4116961.606
N24	608232.676	4116993.569
N25	608294.144	4117023.074
N26	608316.273	4117025.533
N27	608344.548	4117023.074
N28	608374.053	4117032.909

İLİ	: HATAY
İLÇESİ	: ALTINÖZÜ
MAHALLESİ	: ALAKENT
ADA/PARSEL	: 126/3
KOOR. SİS.	: UTM ITRF 96
DG/DOM	: 3 DERECE/36
ALANI	: 16483.23

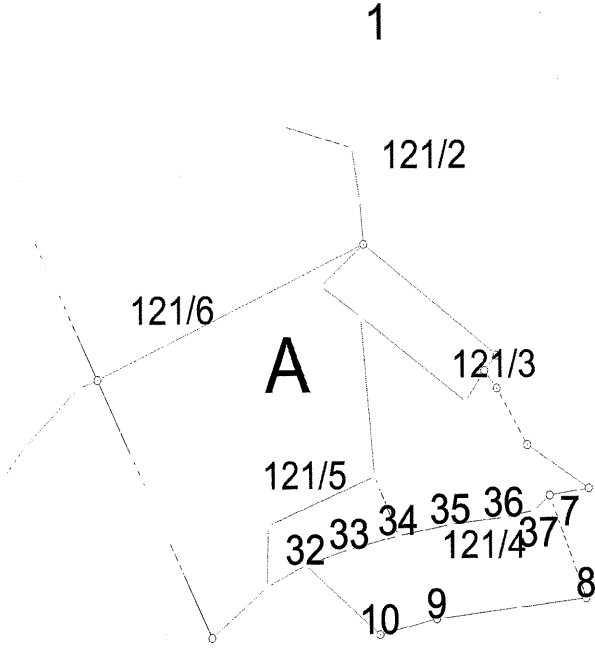
## ORMAN ALANI HARİTASI



1	528050.35	4001233.07	2	528066.55	4001232.01
3	528082.76	4001230.95	4	528094.47	4001228.77
5	528107.11	4001216.61	6	528126.04	4001235.37
7	528135.04	4001205.60	8	528150.30	4001218.06
9	528161.98	4001228.77	10	528173.07	4001230.14
11	528188.11	4001217.38	12	528195.32	4001213.06
13	528205.21	4001215.81	14	528215.11	4001218.06
15	528233.14	4001209.24	16	528250.28	4001197.09
17	528260.21	4001186.03	18	528279.12	4001184.98
19	528278.53	4001140.47	20	528275.72	4001120.61
21	528230.68	4001132.67	22	528201.85	4001142.57
23	528174.82	4001150.25	24	528140.59	4001161.23
25	528167.25	4001171.11	26	528072.12	4001182.03
27	528046.90	4001187.56	28	528020.79	4001189.70
29	527989.28	4001191.82	30	527969.17	4001228.21
31	527996.36	4001229.57	32	528012.55	4001235.90
33	528030.56	4001228.57			
					16483.23

İLİ	: HATAY
İLÇESİ	: ANTAKYA
MAHALLESİ	: UZUNALIÇ
ADA/PARSEL	: 121/4
KOOR. SİS.	: UTM ITRF 96
DG/DOM	: 3 DERECE/36
ALANI	: 6154.91

## ORMAN ALANI HARITASI



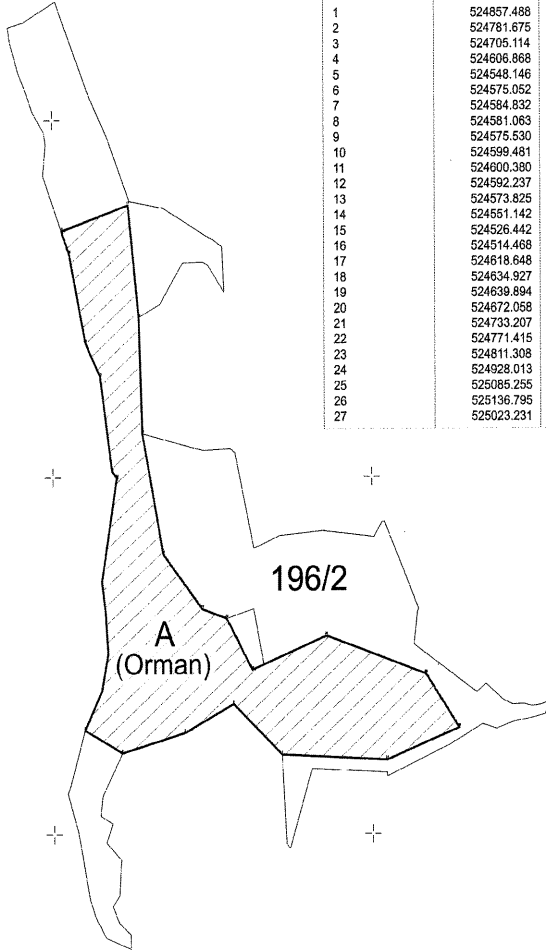
Nokta No	Y	X
7	519646.715	4029882.353
8	519667.466	4029830.245
9	519582.267	4029820.065
10	519549.990	4029812.225
32	519507.747	4029847.639
33	519532.847	4029855.463
34	519560.642	4029862.184
35	519590.233	4029867.799
36	519620.725	4029871.197
37	519637.762	4029874.565

İLİ	: HATAY
İLÇESİ	: ALTINÖZÜ
MAHALLESİ	: YIGITYOLU (KARBEYAZ)
ADA/PARSEL	: 196/2A
KOOR. SİS.	: UTM ITRF 96
DG/DOM	: 3 DERECE/36
ALANI	: 124627.15

## ORMAN ALANI HARİTASI



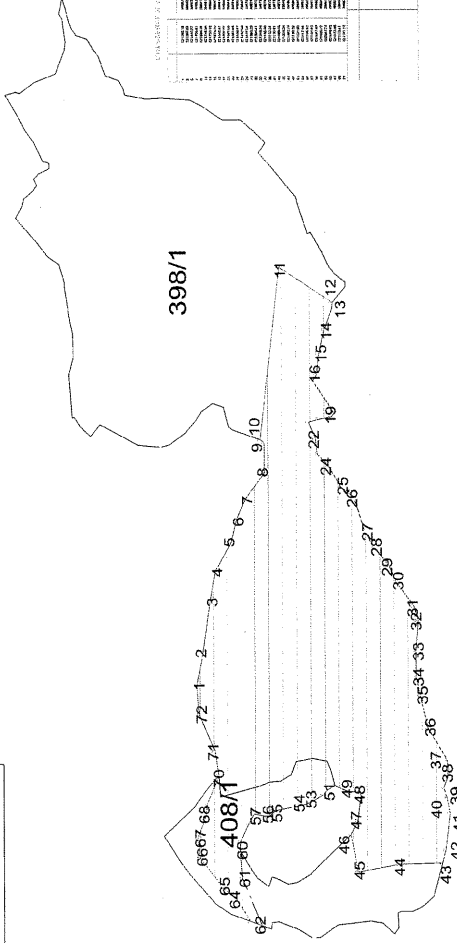
Nokta No	Y	X
1	524857.488	3981611.156
2	524781.675	3981681.808
3	524705.114	3981641.648
4	524606.868	3981613.632
5	524548.146	3981645.647
6	524675.052	3981701.202
7	524584.832	3981752.270
8	524581.063	3981809.959
9	524575.530	3981853.218
10	524599.481	3981997.532
11	524600.380	3981998.644
12	524592.237	3982007.498
13	524573.825	3982140.598
14	524551.142	3982188.248
15	524526.442	3982312.454
16	524514.468	3982344.583
17	524618.648	3982380.839
18	524634.927	3982223.989
19	524639.894	3982060.892
20	524672.058	3981891.624
21	524733.207	3981814.750
22	524771.415	3981801.616
23	524811.308	3981729.605
24	524928.013	3981777.186
25	525085.255	3981723.025
26	525136.795	3981647.898
27	525023.231	3981603.347





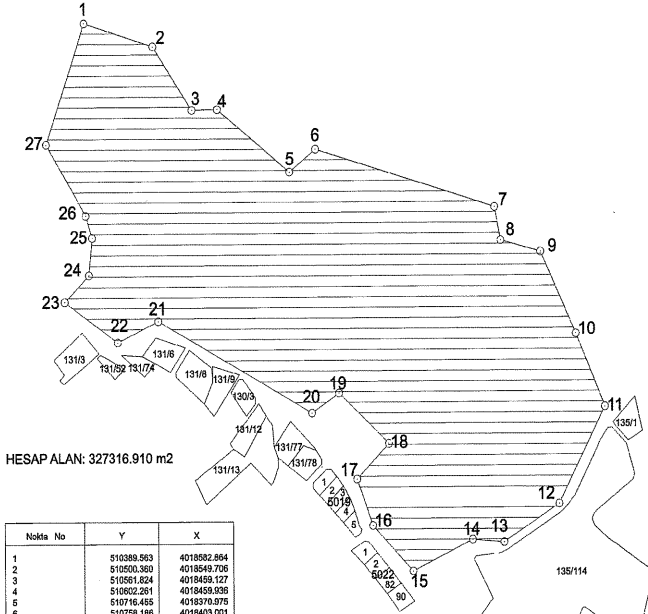
# ORMAN ALANI HARİTASI

İLİ	: HATAY
İLÇESİ	: ALTINÖZÜ
MAHALLESİ	: YANIKPINAR
ADA/PARSEL	: 408/1 - 398/1
KOOR. SIS.	: UTM ITRF 96
DG/DOM	: 3 DERECE/36
ALANI	: 148092.88



İLİ : HATAY  
İLÇESİ : ANTAKYA  
MAHALLESİ : GÜLDEREN  
ADA/PARSEL : TH  
KOOR. SIS. : UTM ITRF 96  
DG/DOM : : 3 DERECE/36  
ALANI : 327316.91

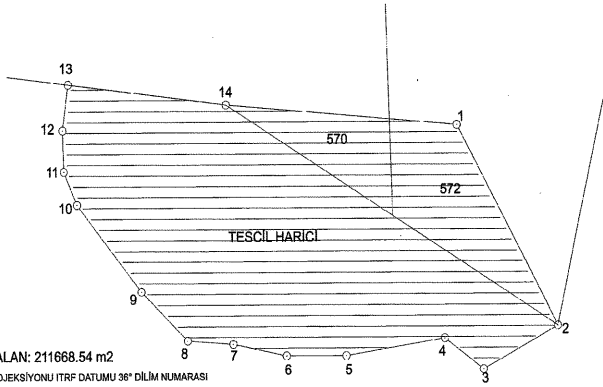
## ORMAN ALANI HARITASI



Nokta No	Y	X
1	510389.563	4018582.864
2	510500.380	4018549.706
3	510561.824	4018469.127
4	510602.291	4018459.698
5	510716.455	4018370.975
6	510728.189	4018403.001
7	511043.508	4018320.510
8	511053.214	4018272.959
9	511116.295	4018256.458
10	511171.613	4018139.999
11	511217.226	4018036.157
12	511144.439	4017898.348
13	511057.096	4017844.001
14	511006.930	4017847.863
15	510911.523	4017803.241
16	510847.471	4017868.263
17	510822.238	4017804.266
18	510873.674	4017884.722
19	510794.094	4018056.538
20	510751.303	4018028.368
21	510507.801	4018159.409
22	510442.778	4018123.324
23	510357.349	4018167.122
24	510396.438	4018224.863
25	510401.829	4018278.105
26	510381.720	4018309.190
27	510320.042	4018410.872

İLİ	: HATAY
İLÇESİ	: ANTAKYA
MAHALLESİ	: MARAŞBOĞZI
ADA/PARSEL	: TH-0/570-0/572
KOOR. SİS.	: UTM ITRF 96
DG/DOM	: 3 DERECE/36
ALANI	: 211668.53

## ORMAN ALANI HARİTASI



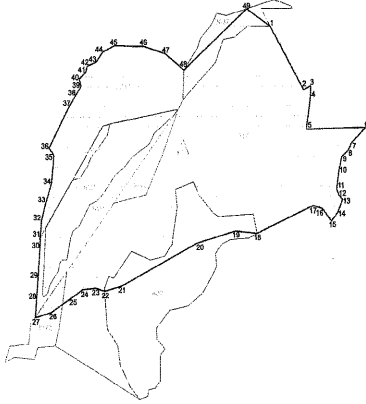
HESAP ALAN: 211668.54 m<sup>2</sup>

UTM 3° PROJeksiYONU ITRF DATUMU 36° DİLİM NUMARASI

Nokta No	Y	X
1	522494.436	4030712.066
2	522651.381	4030432.321
3	522835.111	4030372.034
4	522474.579	4030415.270
5	522321.810	4030391.250
6	522228.811	4030391.250
7	522145.381	4030407.254
8	522074.881	4030412.388
9	522002.819	4030480.606
10	521902.895	4030601.898
11	521862.718	4030647.788
12	521880.796	4030705.436
13	521889.485	4030769.204
14	522135.703	4030740.687

İLİ	: HATAY
İLÇESİ	: ARSUZ
MAHALLESİ	: KARAHÜSEYİNLI
ADA/PARSEL	: (607.647.3037.3041.3042, 3043.3630.3631.3632)
KOOR. SİS.	: UTM ITRF 96
DG/DOM	: 3 DERECE/36
ALANI	: 141539.063

## ORMAN ALANI HARITASI



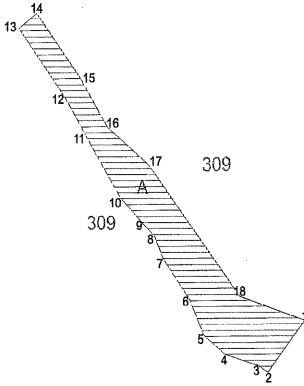
Harita No	Y	X
1	60618.546	406553.263
2	60618.121	406556.562
3	60618.267	406555.562
4	60618.725	406549.793
5	60617.565	406552.682
6	60654.058	406529.793
7	60654.642	406530.793
8	60654.793	406529.793
9	60654.793	406529.793
10	60654.793	406529.793
11	60654.793	406529.793
12	60654.793	406529.793
13	60654.793	406529.793
14	60654.793	406529.793
15	60654.793	406529.793
16	60654.793	406529.793
17	60654.793	406529.793
18	60654.793	406529.793
19	60654.793	406529.793
20	60654.793	406529.793
21	60654.793	406529.793
22	60654.793	406529.793
23	60654.793	406529.793
24	60654.793	406529.793
25	60654.793	406529.793
26	60654.793	406529.793
27	60654.793	406529.793
28	60654.793	406529.793
29	60654.793	406529.793
30	60654.793	406529.793
31	60654.793	406529.793
32	60654.793	406529.793
33	60654.793	406529.793
34	60654.793	406529.793
35	60654.793	406529.793
36	60654.793	406529.793
37	60654.793	406529.793
38	60654.793	406529.793
39	60654.793	406529.793
40	60654.793	406529.793
41	60654.793	406529.793
42	60654.793	406529.793
43	60654.793	406529.793
44	60654.793	406529.793
45	60654.793	406529.793
46	60654.793	406529.793
47	60654.793	406529.793
48	60654.793	406529.793
49	60654.793	406529.793
50	60654.793	406529.793

UTM 2-38 ITRF 96 Harita Koordinatları

Alan	Alan	Alan
1,2,3,4,5,6,7,8,9,10,11,12,13, 14,15,16,17,18,19,20,21,22,23, 24,25,26,27,28,29,30,31,32,33, 34,35,36,37,38,39,40,41,42,43, 44,45,46,47,48,49	A	141539.063

İLİ	: HATAY
İLÇESİ	: ARSUZ
MAHALLESİ	: NERGİZLİK
ADA/PARSEL	: 0/309
KOOR. SIS.	: UTM ITRF 96
DG/DOM	: 3 DERECE/36
ALANI	: 17781.938

## ORMAN ALANI HARİTASI



UTM 3-36 ITRF 96 Yaklaşık koordinatlarıdır.

Nokta No	Y	X
1	510772.288	4041634.579
2	510730.374	4041582.993
3	510719.010	4041589.746
4	510682.300	4041600.990
5	510658.488	4041620.172
6	510642.570	4041656.130
7	510613.472	4041696.759
8	510603.185	4041720.075
9	510599.470	4041733.791
10	510566.388	4041757.244
11	510530.846	4041814.789
12	510503.228	4041860.161
13	510453.289	4041927.628
14	510473.384	4041942.501
15	510523.995	4041874.126
16	510551.764	4041828.507
17	510597.446	4041790.763
18	510698.701	4041658.931

Ada	Parsel	Noktalar	Hesap Alan
-	309A	1,2,3,4,5,6,7,8,9,10,11,12,13, 14,15,16,17,18,19	17781.938

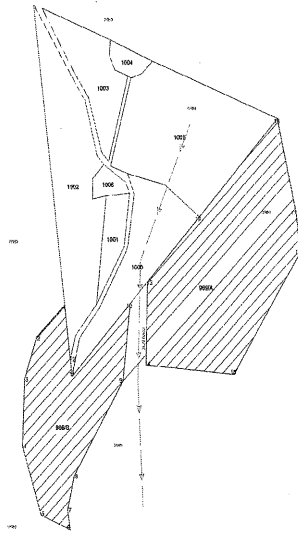
İLİ	: HATAY
İLÇESİ	: BELEN
MAHALLESİ	: KICI
ADA/PARSEL	: 0/989
KOOR. SIS.	: UTM ITRF 96
DG/DOM	: 3 DERECE/36
ALANI	: 53.583.61

# ORMAN ALANI HARİTASI



NO	1	2	3	4	5	6	7	8	9	10	11	12	13	14	15	16	17	18	19	20	21	22	23	24	25	26	27	28	29	30	31	32	33	34	35	36	37	38	39	40	41	42	43	44	45	46	47	48	49	50	51	52	53	54	55	56	57	58	59	60	61	62	63	64	65	66	67	68	69	70	71	72	73	74	75	76	77	78	79	80	81	82	83	84	85	86	87	88	89	90	91	92	93	94	95	96	97	98	99	100
16	5214027.23	4040005.00	17	5214022.05	4040070.63																																																																																															
18	521784.92	4040185.38	15	521746.82	4038909.26																																																																																															
18	5214001.19	4040402.34	13	521626.73	4038997.81																																																																																															
14	5214038.21	4039901.71	10	521608.18	4038972.86																																																																																															
9	5214086.32	4038983.32	8	521532.80	4038774.69																																																																																															
11	521535.36	4038985.14	12	521526.20	4038968.74																																																																																															
8	521527.60	4038712.23	7	521525.92	4038735.20																																																																																															
1	521501.20	4038971.62	5	521485.55	4038729.35																																																																																															
2	521404.54	4038934.88	3	521485.44	4038888.55																																																																																															
4	521405.54	4028958.56																																																																																																		

989	34136.88
989	19446.05

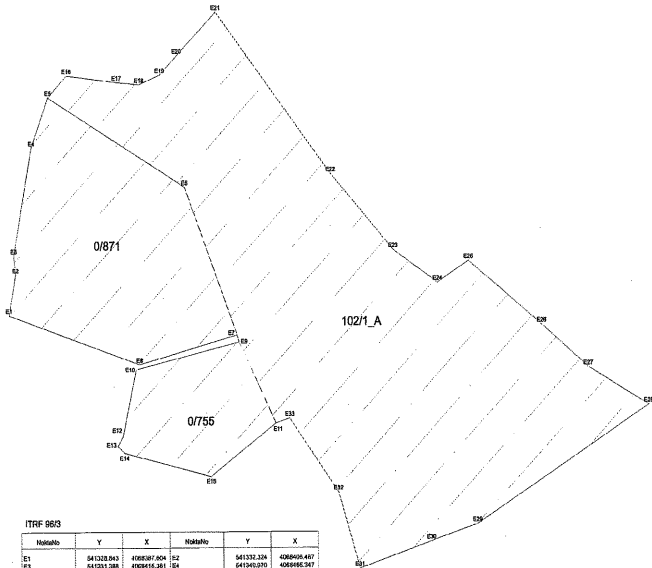




# ORMAN ALANI HARITASI



İLİ	: HATAY
İLÇESİ	: HASSA
MAHALLESİ	: EĞRİBUCAK
ADA/PARSEL	: 0/155 - 0/871 - 102/1
KOOR. SİS.	: UTM ITRF 96
DG/DOM	: 3 DERECE/36
ALANI	: 40.242,029



ITRF 96/93

HesapNo	Y	X	HesapNo	Y	X
E1	541328.943	4086307.804	E2	541332.124	4086409.487
E3	541331.288	4086416.261	E4	541340.010	4086486.247
E5	541340.788	4086488.888	E6	541323.245	4086466.806
E7	541447.871	408378.781	E8	541396.059	4083384.328
E9	541446.080	408378.887	E10	541395.054	4083383.402
E11	541467.818	408337.226	E12	541389.080	408331.220
E13	541586.603	408334.841	E14	541389.080	408333.828
E15	541433.608	408332.668	E16	541559.064	408348.729
E17	541386.479	408366.523	E18	541397.054	408358.472
E19	541407.789	408468.963	E20	541416.877	408367.084
E21	541437.121	408467.968	E22	541408.428	408363.732
E23	541438.753	408447.427	E24	541632.343	408462.003
E25	541584.076	408447.988	E26	541602.720	408462.246
E27	541629.940	408362.430	E28	541641.283	408344.817
E29	541572.241	408320.013	E30	541546.186	408325.178
E31	541610.714	408269.740	E32	541493.825	408308.200
E33	541474.661	408320.480			

Ada	Parsel	HesapNo	HesapAlan
102	1_A	E5,E6,E7,E8,E9,E10,E11,E12,E13,E14,E15,E16,E17,E18,E19,E20,E21,E22,E23,E24,E25,E26,E27,E28,E29,E30,E31,E32,E33	27986,059
0	795	E9	3387,544
0	E11	E11,E12,E13,E14,E15,E16,E17,E18	3056,426

TOPLAM ALANI = 40.242,029 m<sup>2</sup>



İLİ : HATAY

İLÇESİ : HASSA

MAHALLESİ : SÖĞÜT

ADA/PARSEL : 0/1934

KOOR. SİS. : UTM ITRF 96

DG/DOM : 3 DERECE/36

ALANI : 1684934.429

## ORMAN ALANI HARİTASI



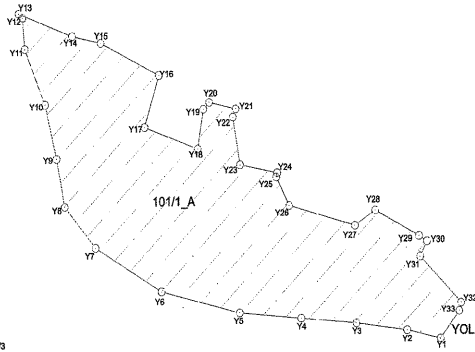
5000



Nokta No	Y	X
1/1	544824.526	4070645.823
1/2	545845.410	4072191.565
1/3	545907.935	4072104.750
1/4	545978.564	4072151.755
1/5	545903.899	4072131.926
1/6	545929.325	4072149.816
1/7	545967.578	4072145.219
1/8	545991.456	4072119.209
1/9	546121.242	4072205.035
1/10	546162.258	4072284.116
1/11	546209.113	4072499.687
1/12	546548.471	4072249.149
1/13	546423.794	4072229.569
1/14	546286.282	4071352.087
1/15	546006.884	4070851.859
1/16	545175.286	4070650.531
1/17	546007.768	4070982.400
1/18	544773.449	4070641.364

İLİ	: HATAY
İLÇESİ	: HASSA
MAHALLESİ	: YUKARIBUCAK
ADA/PARSEL	: 0101/1
KOOR. SİS.	: UTM ITRF 96
DG/DOM	: 3 DERECE/36
ALANI	: 43836.397

# ORMAN ALANI HARITASI



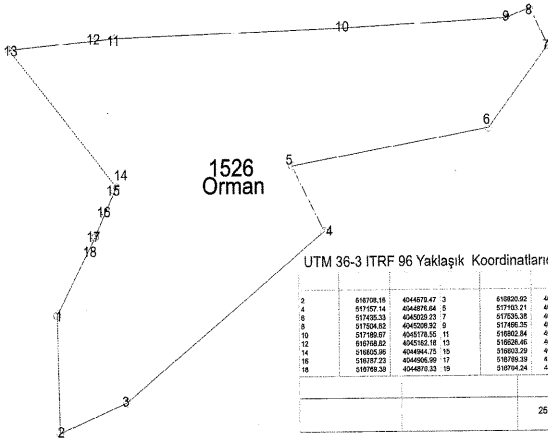
ITRF 96/3

İstasyon	X	Y	İstasyon	X	Y
Y1	50197.438	406648.347	Y2	50187.397	406652.138
Y2	50187.397	406652.138	Y3	50179.996	406653.822
Y3	50179.996	406653.822	Y4	50174.474	406653.877
Y4	50174.474	406653.877	Y5	50169.821	406653.964
Y5	50169.821	406653.964	Y6	50166.048	406654.079
Y6	50166.048	406654.079	Y7	50163.142	406654.212
Y7	50163.142	406654.212	Y8	50161.077	406654.359
Y8	50161.077	406654.359	Y9	50159.752	406654.519
Y9	50159.752	406654.519	Y10	50159.168	406654.691
Y10	50159.168	406654.691	Y11	50159.254	406654.873
Y11	50159.254	406654.873	Y12	50159.944	406655.064
Y12	50159.944	406655.064	Y13	50162.205	406655.264
Y13	50162.205	406655.264	Y14	50164.908	406655.472
Y14	50164.908	406655.472	Y15	50167.908	406655.687
Y15	50167.908	406655.687	Y16	50171.161	406655.908
Y16	50171.161	406655.908	Y17	50174.623	406656.134
Y17	50174.623	406656.134	Y18	50178.250	406656.365
Y18	50178.250	406656.365	Y19	50182.000	406656.601
Y19	50182.000	406656.601	Y20	50185.830	406656.841
Y20	50185.830	406656.841	Y21	50189.710	406657.085
Y21	50189.710	406657.085	Y22	50193.610	406657.333
Y22	50193.610	406657.333	Y23	50197.510	406657.584
Y23	50197.510	406657.584	Y24	50201.390	406657.838
Y24	50201.390	406657.838	Y25	50205.240	406658.094
Y25	50205.240	406658.094	Y26	50209.050	406658.352
Y26	50209.050	406658.352	Y27	50212.810	406658.611
Y27	50212.810	406658.611	Y28	50216.510	406658.871
Y28	50216.510	406658.871	Y29	50220.140	406659.132
Y29	50220.140	406659.132	Y30	50223.700	406659.394
Y30	50223.700	406659.394	Y31	50227.190	406659.657
Y31	50227.190	406659.657	Y32	50230.610	406659.921
Y32	50230.610	406659.921	Y33	50233.960	406660.185
Y33	50233.960	406660.185			

Ada	Piyas	Notlar	İnceleyen
001	Y.A	Y1-Y2-Y3-Y4-Y5-Y6-Y7-Y8-Y9-Y10-Y11-Y12-Y13-Y14-Y15-Y16-Y17-Y18-Y19-Y20-Y21-Y22-Y23-Y24-Y25-Y26-Y27-Y28-Y29-Y30-Y31-Y32-Y33	43836.397

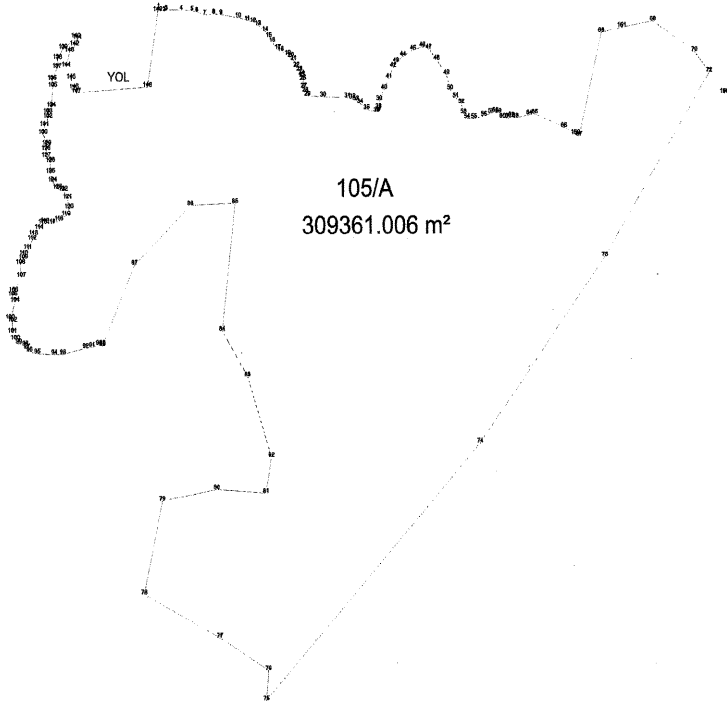
İLİ	: HATAY
İLÇESİ	: İSKENDERUN
MAHALLESİ	: CIRITMAN
ADA/PARSEL	: 0/1526
KOOR. SİS.	: UTM ITRF 96
DG/DOM	: 3 DERECE/36
ALANI	: 251264.75

# ORMAN ALANI HARİTASI



İLİ	: HATAY
İLÇESİ	: KIRIKHAN
MAHALLESİ	: KARATAŞ
ADA/PARSEL	: 0/105
KOOR. SİS.	: UTM ITRF 96
DG/DOM	: 3 DERECE/36
ALANI	: 309361.006

# ORMAN ALANI HARİTASI



ITRF-96-3

KOORDİNATLAR TKGM PARSEL SORUĞU PROGRAMINDAN ALINMIŞTIR

Parcele No	X	Y	Z	Parcele No	X	Y	Z	Parcele No	X	Y	Z
1	52917.227	464221.262	2	52918.886	464261.765	176	52917.822	464266.262	180	52918.731	464267.712
2	52917.286	464221.276	4	52920.168	464267.862	177	52918.227	464266.262	181	52918.731	464267.712
3	52917.345	464221.290	6	52922.450	464268.958	178	52917.722	464266.262	182	52918.731	464267.712
4	52917.404	464221.304	8	52924.732	464270.054	179	52917.217	464266.262	183	52918.731	464267.712
5	52917.463	464221.318	10	52927.014	464271.150	180	52916.712	464266.262	184	52918.731	464267.712
6	52917.522	464221.332	12	52929.296	464272.246	181	52916.207	464266.262	185	52918.731	464267.712
7	52917.581	464221.346	14	52931.578	464273.342	182	52915.702	464266.262	186	52918.731	464267.712
8	52917.640	464221.360	16	52933.860	464274.438	183	52915.197	464266.262	187	52918.731	464267.712
9	52917.700	464221.374	18	52936.142	464275.534	184	52914.692	464266.262	188	52918.731	464267.712
10	52917.759	464221.388	20	52938.424	464276.630	185	52914.187	464266.262	189	52918.731	464267.712
11	52917.818	464221.402	22	52940.706	464277.726	186	52913.682	464266.262	190	52918.731	464267.712
12	52917.877	464221.416	24	52942.988	464278.822	187	52913.177	464266.262	191	52918.731	464267.712
13	52917.936	464221.430	26	52945.270	464279.918	188	52912.672	464266.262	192	52918.731	464267.712
14	52917.995	464221.444	28	52947.552	464281.014	189	52912.167	464266.262	193	52918.731	464267.712
15	52918.054	464221.458	30	52949.834	464282.110	190	52911.662	464266.262	194	52918.731	464267.712
16	52918.113	464221.472	32	52952.116	464283.206	191	52911.157	464266.262	195	52918.731	464267.712
17	52918.172	464221.486	34	52954.398	464284.302	192	52910.652	464266.262	196	52918.731	464267.712
18	52918.231	464221.500	36	52956.680	464285.398	193	52910.147	464266.262	197	52918.731	464267.712
19	52918.290	464221.514	38	52958.962	464286.494	194	52909.642	464266.262	198	52918.731	464267.712
20	52918.349	464221.528	40	52961.244	464287.590	195	52909.137	464266.262	199	52918.731	464267.712
21	52918.408	464221.542	42	52963.526	464288.686	196	52908.632	464266.262	200	52918.731	464267.712
22	52918.467	464221.556	44	52965.808	464289.782	197	52908.127	464266.262	201	52918.731	464267.712
23	52918.526	464221.570	46	52968.090	464290.878	198	52907.622	464266.262	202	52918.731	464267.712
24	52918.585	464221.584	48	52970.372	464291.974	199	52907.117	464266.262	203	52918.731	464267.712
25	52918.644	464221.598	50	52972.654	464293.070	200	52906.612	464266.262	204	52918.731	464267.712
26	52918.703	464221.612	52	52974.936	464294.166	201	52906.107	464266.262	205	52918.731	464267.712
27	52918.762	464221.626	54	52977.218	464295.262	202	52905.602	464266.262	206	52918.731	464267.712
28	52918.821	464221.640	56	52979.500	464296.358	203	52905.097	464266.262	207	52918.731	464267.712
29	52918.880	464221.654	58	52981.782	464297.454	204	52904.592	464266.262	208	52918.731	464267.712
30	52918.939	464221.668	60	52984.064	464298.550	205	52904.087	464266.262	209	52918.731	464267.712
31	52919.000	464221.682	62	52986.346	464299.646	206	52903.582	464266.262	210	52918.731	464267.712
32	52919.059	464221.696	64	52988.628	464300.742	207	52903.077	464266.262	211	52918.731	464267.712
33	52919.118	464221.710	66	52990.910	464301.838	208	52902.572	464266.262	212	52918.731	464267.712
34	52919.177	464221.724	68	52993.192	464302.934	209	52902.067	464266.262	213	52918.731	464267.712
35	52919.236	464221.738	70	52995.474	464304.030	210	52901.562	464266.262	214	52918.731	464267.712
36	52919.295	464221.752	72	52997.756	464305.126	211	52901.057	464266.262	215	52918.731	464267.712
37	52919.354	464221.766	74	52999.038	464306.222	212	52900.552	464266.262	216	52918.731	464267.712
38	52919.413	464221.780	76	53001.320	464307.318	213	52900.047	464266.262	217	52918.731	464267.712
39	52919.472	464221.794	78	53003.602	464308.414	214	52899.542	464266.262	218	52918.731	464267.712
40	52919.531	464221.808	80	53005.884	464309.510	215	52899.037	464266.262	219	52918.731	464267.712
41	52919.590	464221.822	82	53008.166	464310.606	216	52898.532	464266.262	220	52918.731	464267.712
42	52919.649	464221.836	84	53010.448	464311.702	217	52898.027	464266.262	221	52918.731	464267.712
43	52919.708	464221.850	86	53012.730	464312.798	218	52897.522	464266.262	222	52918.731	464267.712
44	52919.767	464221.864	88	53015.012	464313.894	219	52897.017	464266.262	223	52918.731	464267.712
45	52919.826	464221.878	90	53017.294	464314.990	220	52896.512	464266.262	224	52918.731	464267.712
46	52919.885	464221.892	92	53019.576	464316.086	221	52896.007	464266.262	225	52918.731	464267.712
47	52919.944	464221.906	94	53021.858	464317.182	222	52895.502	464266.262	226	52918.731	464267.712
48	52920.003	464221.920	96	53024.140	464318.278	223	52895.000	464266.262	227	52918.731	464267.712
49	52920.062	464221.934	98	53026.422	464319.374	224	52894.495	464266.262	228	52918.731	464267.712
50	52920.121	464221.948	100	53028.704	464320.470	225	52894.000	464266.262	229	52918.731	464267.712
51	52920.180	464221.962	102	53030.986	464321.566	226	52893.495	464266.262	230	52918.731	464267.712
52	52920.239	464221.976	104	53033.268	464322.662	227	52893.000	464266.262	231	52918.731	464267.712
53	52920.298	464221.990	106	53035.550	464323.758	228	52892.500	464266.262	232	52918.731	464267.712
54	52920.357	464222.004	108	53037.832	464324.854	229	52892.000	464266.262	233	52918.731	464267.712
55	52920.416	464222.018	110	53040.114	464325.950	230	52891.500	464266.262	234	52918.731	464267.712
56	52920.475	464222.032	112	53042.396	464327.046	231	52891.000	464266.262	235	52918.731	464267.712
57	52920.534	464222.046	114	53044.678	464328.142	232	52890.500	464266.262	236	52918.731	464267.712
58	52920.593	464222.060	116	53046.960	464329.238	233	52890.000	464266.262	237	52918.731	464267.712
59	52920.652	464222.074	118	53049.242	464330.334	234	52889.500	464266.262	238	52918.731	464267.712
60	52920.711	464222.088	120	53051.524	464331.430	235	52889.000	464266.262	239	52918.731	464267.712
61	52920.770	464222.102	122	53053.806	464332.526	236	52888.500	464266.262	240	52918.731	464267.712
62	52920.829	464222.116	124	53056.088	464333.622	237	52888.000	464266.262	241	52918.731	464267.712
63	52920.888	464222.130	126	53058.370	464334.718	238	52887.500	464266.262	242	52918.731	464267.712
64	52920.947	464222.144	128	53060.652	464335.814	239	52887.000	464266.262	243	52918.731	464267.712
65	52921.006	464222.158	130	53062.934	464336.910	240	52886.500	464266.262	244	52918.731	464267.712
66	52921.065	464222.172	132	53065.216	464338.006	241	52886.000	464266.262	245	52918.731	464267.712
67	52921.124	464222.186	134	53067.498	464339.102	242	52885.500	464266.262	246	52918.731	464267.712
68	52921.183	464222.200	136	53069.780	464340.198	243	52885.000	464266.262	247	52918.731	464267.712
69	52921.242	464222.214	138	53072.062	464341.294	244	52884.500	464266.262	248	52918.731	464267.712
70	52921.301	464222.228	140	53074.344	464342.390	245	52884.000	464266.262	249	52918.731	464267.712
71	52921.360	464222.242	142	53076.626	464343.486	246	52883.500	464266.262	250	52918.731	464267.712
72	52921.419	464222.256	144	53078.908	464344.582	247	52883.000	464266.262	251	52918.731	464267.712
73	52921.478	464222.270	146	53081.190	464345.678	248	52882.500	464266.262	252	52918.731	464267.712
74	52921.537	464222.284	148	53083.472	464346.774	249	52882.000	464266.262	253	52918.731	464267.712
75	52921.596	464222.298	150	53085.754	464347.870	250	52881.500	464266.262	254	52918.731	464267.712
76	52921.655	464222.312	152	53088.036	464348.966	251	52881.000	464266.262	255	52918.731	464267.712
77	52921.714	464222.326	154	53090.318	464350.062	252	52880.500	464266.262	256	52918.731	464267.712
78	52921.773	464222.340	1								

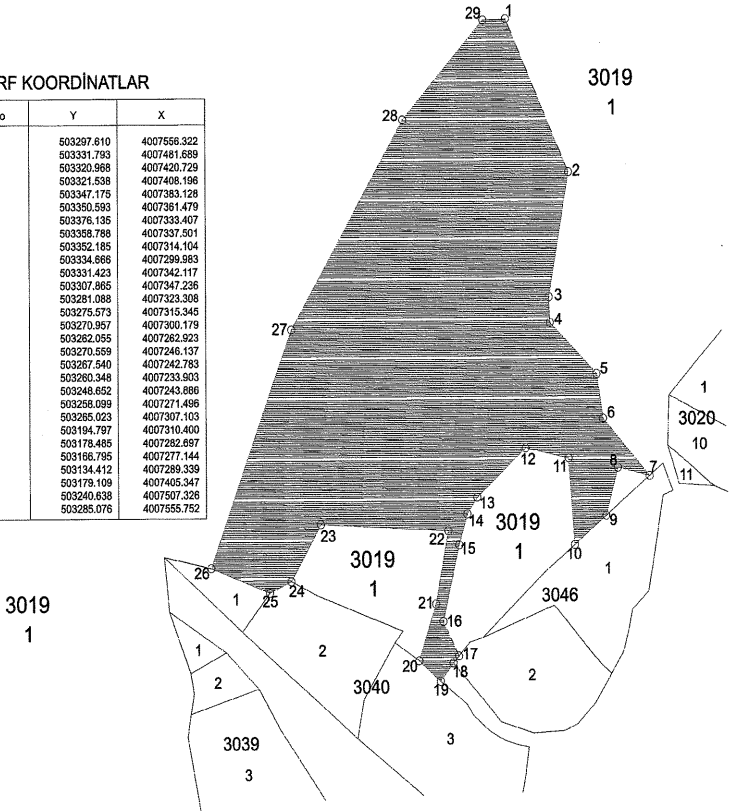
İLİ	: HATAY
İLÇESİ	: SAMANDAĞ
MAHALLESİ	: ÇUBUKÇU
ADA/PARSEL	: 3019/1
KOOR. SIS.	: UTM ITRF 96
DG/DOM	: 3 DERECE/36
ALANI	: 177606.47

## ORMAN ALANI HARİTASI



### ITRF KOORDİNATLAR

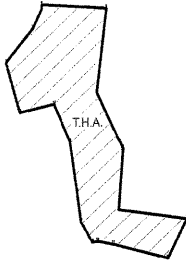
Nokta No	Y	X
1	503297.610	4007566.322
2	503331.793	4007481.689
3	503320.968	4007420.729
4	503321.638	4007406.196
5	503347.175	4007393.128
6	503350.593	4007381.479
7	503376.136	4007333.407
8	503358.788	4007337.501
9	503352.185	4007314.104
10	503334.866	4007299.983
11	503331.423	4007342.117
12	503307.865	4007347.236
13	503281.088	4007323.308
14	503275.573	4007315.345
15	503270.957	4007300.179
16	503262.055	4007282.923
17	503270.559	4007246.137
18	503267.540	4007242.783
19	503260.348	4007233.903
20	503248.652	4007243.686
21	503256.099	4007271.496
22	503285.023	4007307.103
23	503194.797	4007310.400
24	503178.465	4007282.697
25	503166.795	4007277.144
26	503134.412	4007289.339
27	503178.109	4007405.347
28	503240.838	4007507.326
29	503285.076	4007555.752





İLİ	: HATAY
İLÇESİ	: YAYLADAĞI
MAHALLESİ	: ÇAYIR
ADA/PARSEL	: TH
KOOR. SİS.	: UTM ITRF 96
DG/DOM	: 3 DERECE/36
ALANI	: 21546.73

# ORMAN ALANI HARİTASI



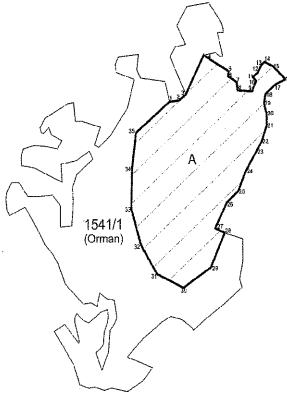
UTM 36 ITRF 96 Yalpağ koordinatları:

Yatay No	Y	X
1	010028.04	3984471.24
2	010048.40	3984467.91
3	010068.17	3984469.01
4	010088.30	3984473.82
5	010107.81	3984480.48
6	010126.40	3984483.37
7	010148.45	3984487.49
8	010168.80	3984491.91
9	010202.19	3984491.12
10	010208.10	3984488.02
11	010144.20	3984213.90
12	010110.30	3984217.24
13	010118.00	3984216.17
14	010136.11	3984218.29
15	010100.30	3984216.00
16	010080.10	3984214.00
17	010070.10	3984208.00
18	010033.14	3984208.00

Ada	Parsel	Alanlar	Toplam Alan
THA		1,2,3,4,5,6,7,8,9,10,11,12,13,14,15,16,17,18	21546.73

İLİ	: HATAY
İLÇESİ	: YAYLADAĞI
MAHALLESİ	: SUNGUR
ADA/PARSEL	: 1541/1
KOOR. SİS.	: UTM ITRF 96
DG/DOM	: 3 DERECE/36
ALANI	: 19534.26

## ORMAN ALANI HARİTASI



UTM 5-38 ITRF 96 Yaklaşık koordinatlarıdır.

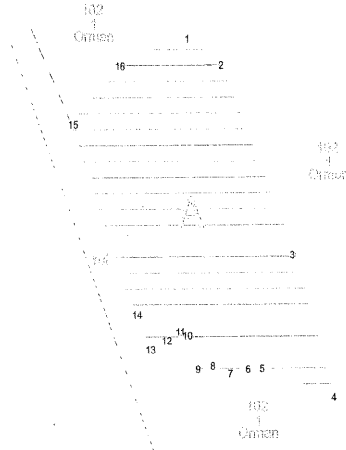
Noktası	Y	X	Noktası	Y	X
1	506964.42	338972.09	17	506964.20	338972.08
2	506911.66	338963.24	18	506962.61	338972.07
3	506949.01	338991.37	19	506961.71	338972.05
4	506966.24	338971.20	20	506960.35	338974.02
5	506961.07	338971.20	21	506957.97	338974.01
6	506961.07	338971.20	22	506957.97	338974.01
7	506961.07	338971.20	23	506957.97	338974.01
8	506961.07	338971.20	24	506957.97	338974.01
9	506961.07	338971.20	25	506957.97	338974.01
10	506961.07	338971.20	26	506957.97	338974.01
11	506961.07	338971.20	27	506957.97	338974.01
12	506961.07	338971.20	28	506957.97	338974.01
13	506961.07	338971.20			
14	506961.07	338971.20			
15	506961.07	338971.20			
16	506961.07	338971.20			
17	506961.07	338971.20			
18	506961.07	338971.20			
19	506961.07	338971.20			
20	506961.07	338971.20			
21	506961.07	338971.20			
22	506961.07	338971.20			
23	506961.07	338971.20			
24	506961.07	338971.20			
25	506961.07	338971.20			
26	506961.07	338971.20			
27	506961.07	338971.20			
28	506961.07	338971.20			

Ada	Parçat	Alanlar	Toplam Alan
1541	1A	12,345,67,8,9,10,11,12,13, 14,15,16,17,18,19,20,21,22,23, 24,25,26,27,28,29,30,31,32,33, 34,35	19534,26



İLİ	: HATAY
İLÇESİ	: YAYLADAĞI
MAHALLESİ	: YEŞİLTEPE
ADA/PARSEL	: 102/1
KOOR. SİS.	: UTM ITRF 96
DG/DOM	: 3 DERECE/36
ALANI	: 52719.10

## ORMAN ALANI HARITASI

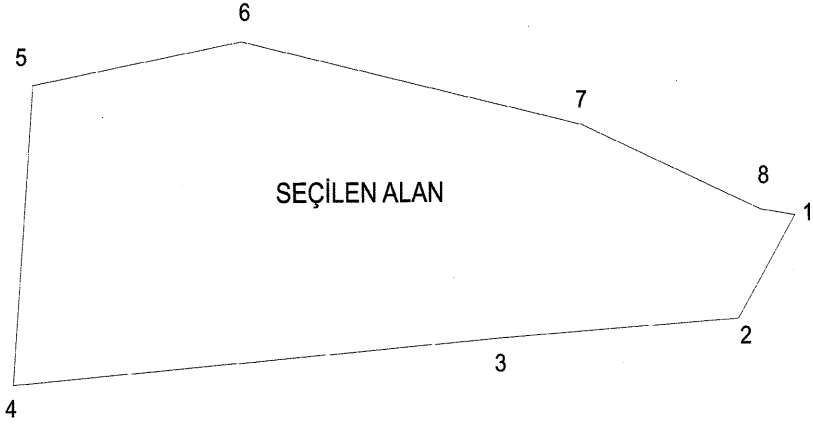


UTM ÇUBUKLUĞU YAKINLIK İZLENEBİLİR.

1	504378.65	3985681.82	2	504413.98	3985655.92
3	504488.16	3985476.54	4	504530.25	3985339.13
5	504453.57	3985371.85	6	504437.43	3985371.19
7	504419.37	3985361.31	8	504401.41	3985374.43
9	504384.88	3985365.72	10	504372.82	3985388.11
11	504367.70	3985400.59	12	504354.19	3985392.76
13	504334.64	3985384.19	14	504319.10	3985418.70
15	504252.82	3985599.75	16	504303.66	3985655.91
					52719.10

# ORMAN ALANI HARITASI

İLİ	: KAHRAMANMARAŞ
İLÇESİ	: AFŞİN
KÖY/MAH	: ALİMPINAR
ADA	: -
PARSEL	: THA



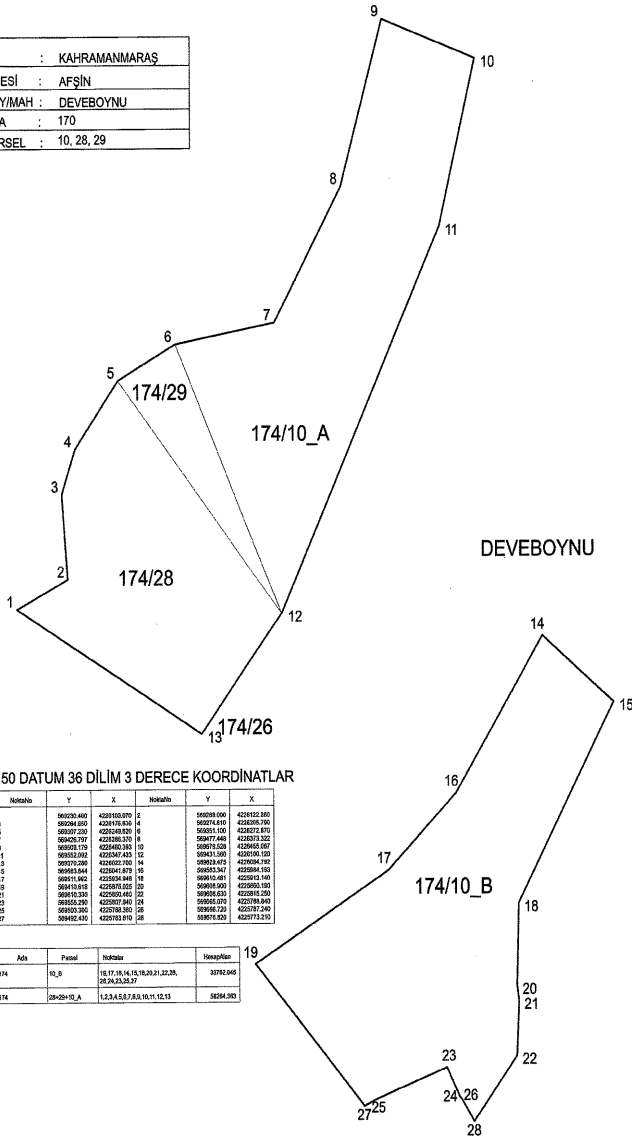
## ITRF 96 36-3

Ada Parsel	Hesap Alan	Nokta No	Y	X	Cephe
1	236117.098	1	576806.877	4232720.339	127.86
		2	576739.738	4232612.789	292.553
		3	576447.816	4232593.583	591.404
		4	575858.211	4232547.490	314.042
		5	575883.178	4232860.538	257.330
		6	576136.689	4232904.710	422.261
		7	576549.605	4232816.366	235.780
		8	576767.532	4232726.420	41.790

Ada	Parsel	Noktalar	HesapAlan
T.H.		K1,2,3,4,5,6,7,8	236117.098

# ORMAN ALANI HARİTASI

İLİ	: KAHRAMANMARAŞ
İLÇESİ	: AFSİN
KÖY/MAH.	: DEVEBOYNU
ADA	: 170
PARSEL	: 10, 28, 29



## ED 50 DATUM 36 DİLİM 3 DERECE KOORDİNATLAR

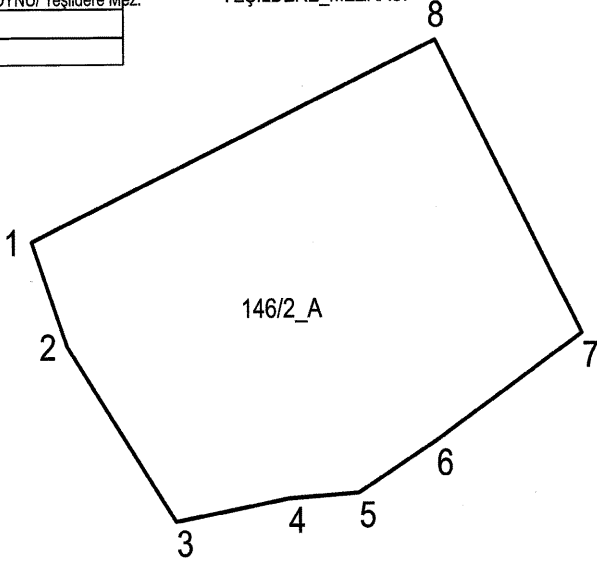
NoktaNo	Y	X	NoktaNo	Y	X
1	560326.460	4228150.870	F	560326.460	4228152.300
2	560326.460	4228150.850	A	560326.460	4228150.760
3	560327.230	4228149.820	B	560326.120	4228172.870
4	560328.197	4228150.190	C	560327.480	4228153.320
5	560328.179	4228149.350	D	560328.520	4228160.097
6	560328.197	4228150.190	E	560328.190	4228153.320
7	560329.280	4228150.230	H	560328.472	4228164.790
8	560329.280	4228150.190	I	560328.547	4228164.130
9	560329.280	4228150.448	J	560328.481	4228162.140
10	560329.280	4228150.190	K	560328.480	4228164.130
11	560329.280	4228150.440	L	560328.470	4228162.250
12	560329.280	4228150.190	M	560328.470	4228164.130
13	560329.280	4228150.440	N	560328.470	4228162.250
14	560329.280	4228150.190	O	560328.470	4228164.130
15	560329.280	4228150.440	P	560328.470	4228162.250
16	560329.280	4228150.190	Q	560328.470	4228164.130
17	560329.280	4228150.440	R	560328.470	4228162.250
18	560329.280	4228150.190	S	560328.470	4228164.130
19	560329.280	4228150.440	T	560328.470	4228162.250
20	560329.280	4228150.190	U	560328.470	4228164.130
21	560329.280	4228150.440	V	560328.470	4228162.250
22	560329.280	4228150.190	W	560328.470	4228164.130
23	560329.280	4228150.440	X	560328.470	4228162.250
24	560329.280	4228150.190	Y	560328.470	4228164.130
25	560329.280	4228150.440	Z	560328.470	4228162.250
26	560329.280	4228150.190	AA	560328.470	4228164.130
27	560329.280	4228150.440	AB	560328.470	4228162.250

Ada	Parcel	NoktaNo	KesapAlan
174	10_B	16, 17, 18, 14, 15, 18, 20, 21, 22, 23, 24, 25, 26, 27	33742.040
174	28+29+10_A	1, 2, 3, 4, 5, 6, 7, 8, 9, 10, 11, 12, 13	8254.300

# ORMAN ALANI HARİTASI

İL :	KAHRAMANMARAŞ
İLÇESİ :	AFŞİN
KÖY/MAH :	DEVEBOYNU/ Yeşildere Mez.
ADA :	146
PARSEL :	2

YEŞİLDERE\_MEZRASI



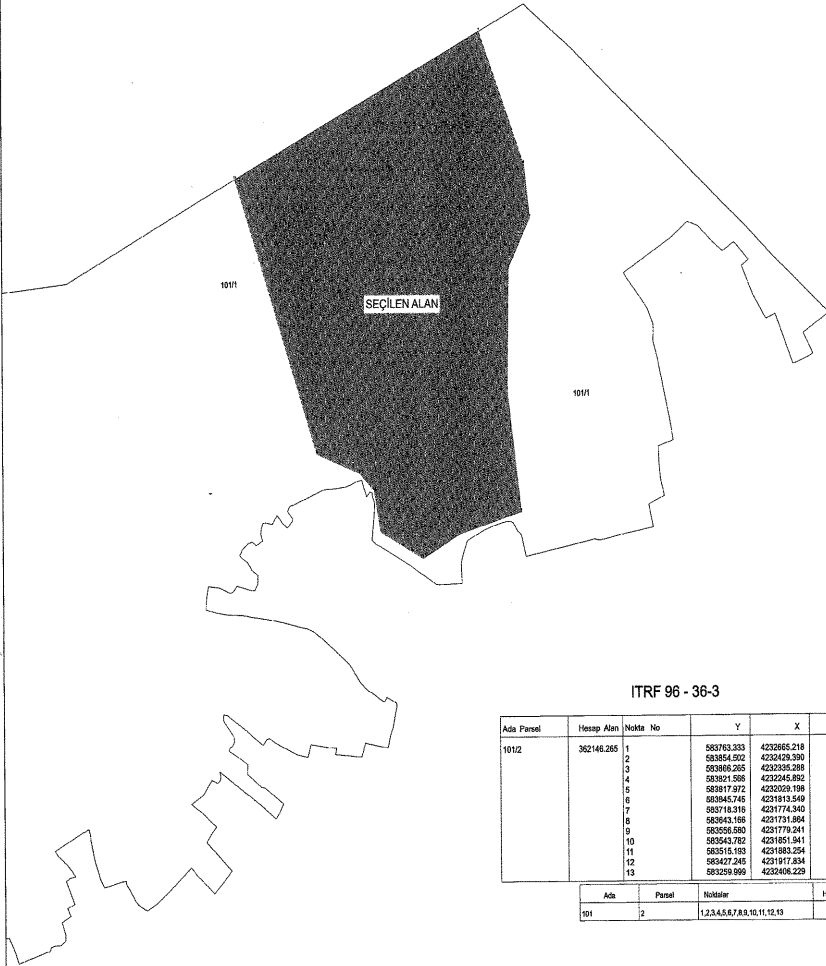
ED 50 DATUM 36 DİLİM 3 DERECE KOORDİNATLAR

NoktaNo	Y	X	NoktaNo	Y	X
1	566102.209	4222562.880	2	566113.447	4222534.914
3	566147.748	4222487.931	4	566183.490	4222493.984
5	566205.750	4222495.400	6	566230.320	4222509.200
7	566276.420	4222537.710	8	566230.416	4222616.176

Ada	Parsel	Noktalar	HesapAlan
146	2_A	3,2,1,8,7,6,5,4	13378.912

# ORMAN ALANI HARİTASI

İLİ	: KAHRAMANMARAŞ
İLÇESİ	: AFŞİN
KÖY/MAH	: ERÇENE
ADA	: 101
PARSEL	: 1



ITRF 96 - 36-3

Ada Parsel	Hesap Alan	Nokta No	Y	X	Çaphe
101/2	362146.285	1	593763.303	4232655.216	252.84
		2	593854.902	4232429.300	94.834
		3	593866.265	4232336.288	99.949
		4	593921.508	4232245.992	216.724
		5	589817.972	4232029.198	217.430
		6	583945.748	4231913.549	130.325
		7	583718.316	4231774.340	83.326
		8	583643.168	4231731.804	98.701
		9	583556.580	4231779.241	73.818
		10	583545.762	4231851.941	42.461
		11	583515.193	4231883.254	94.522
		12	583427.243	4231917.834	916.236
		13	583290.996	4232046.329	566.057

Ada	Parsel	Noktalar	Hesap Alan
101	2	1,2,3,4,5,6,7,8,9,10,11,12,13	362146.285

# ORMAN ALANI HARİTASI

İLİ	:	KAHRAMANMARAŞ
İLÇESİ	:	AFŞIN
KÖY/MAH	:	KÖTÜRE
ADA	:	
PARSEL	:	1294 ve 463

463

GÖZPINAR

SEÇİLEN ALAN

1294

ITRF 96 36-3

Ada Parsel	Hesap Alan	Nokta No	Y	X	Cephe
SEÇİLENALAN	399639.409	1	572851.200	4230763.837	1040.62
		5	573851.781	4231039.717	452.769
		4	573656.332	4231448.117	851.177
		3	572859.951	4231147.651	141.687
		2	572797.278	4231020.580	272.139

# ORMAN ALANI HARİTASI

İLİ	: KAHRAMANMARAŞ
İLÇESİ	: AFŞİN
KÖY/MAH	: YAZIKÖY
ADA	: 101
PARSEL	: 99

101/100

101/101

101/99

SEÇİLEN ALAN

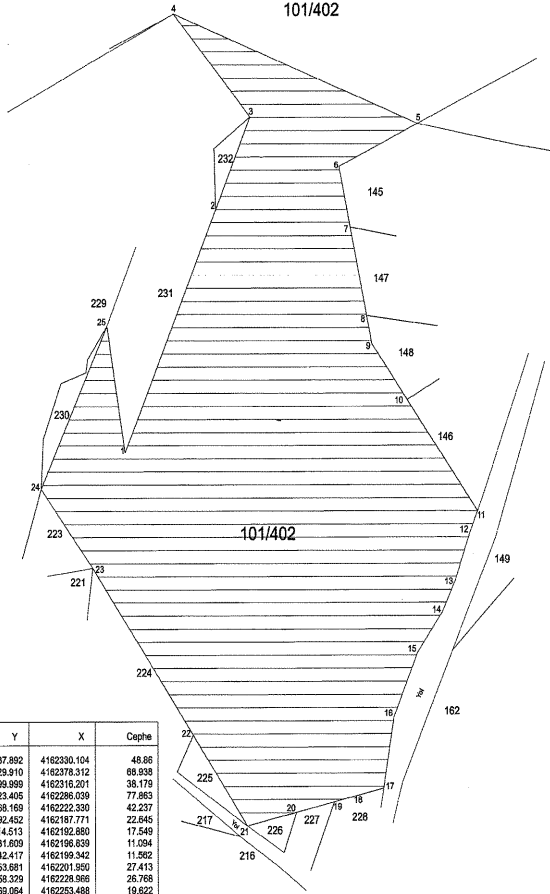
ITRF 96 36-3

Ada Parsel	Hesap Alan	Nokta No	Y	X	Cephe
SEÇİLENALAN	99710.470	1	568020.675	4227680.620	74.26
		9	568077.175	4227728.818	142.317
		8	568214.265	4227767.038	40.677
		7	568252.404	4227752.898	76.607
		6	568322.604	4227786.267	55.415
		5	568374.724	4227807.092	284.033
		4	568314.554	4228084.679	379.705
		3	567969.400	4227926.424	139.666
		2	567966.536	4227760.796	119.166

# ORMAN ALANI HARİTASI



İLİ	: KAHRAMANMARAŞ
İLÇESİ	: ANDIRIN
KÖY/MAH	: KARAPINAR
ADA	: 101
PARSEL	: 402



ITRF 96 36-3

Ada Parsel	Hesap Atan	Nokta No	Y	X	Cephe
AFAD	31015.519	1	524037.802	4162330.104	48.86
		25	524029.910	4162378.312	68.938
		24	523999.998	4162218.201	38.179
		23	524023.406	4162296.039	77.863
		22	524068.169	4162222.350	42.237
		21	524082.452	4162187.771	22.645
		20	524114.513	4162192.880	17.549
		19	524131.809	4162198.839	11.054
		18	524142.417	4162193.342	11.962
		17	524153.681	4162201.950	27.413
		16	524168.329	4162228.966	26.768
		15	524189.064	4162253.488	19.822
		14	524189.497	4162268.455	13.461
		13	524186.344	4162281.582	18.582
		12	524192.681	4162299.050	9.505
		11	524196.319	4162307.832	52.873
		10	524164.705	4162300.212	26.586
		9	524148.808	4162371.522	11.003
		8	524146.478	4162382.275	34.483
		7	524130.172	4162415.396	23.975
		6	524134.168	4162435.134	38.911
		5	524169.504	4162455.393	117.369
		4	524059.806	4162497.128	52.085
		3	524094.234	4162458.030	38.659
		2	524078.648	4162422.841	101.115



# ORMAN ALANI HARİTASI



İLİ :	KAHRAMANMARAŞ
İLÇESİ :	ANDIRIN
KÖY/MAH. :	KUMARLI
ADA :	101
PARSEL :	3

Notlar	Y	X	Notlar	Y	X
10	12407.064	414401.605	31	12407.015	414411.655
11	12406.204	414401.605	32	12406.124	414411.655
12	12406.344	414401.605	33	12406.254	414411.655
13	12406.484	414401.605	34	12406.384	414411.655
14	12406.624	414401.605	35	12406.524	414411.655
15	12406.764	414401.605	36	12406.664	414411.655
16	12406.904	414401.605	37	12406.804	414411.655
17	12407.044	414401.605	38	12406.944	414411.655
18	12407.184	414401.605	39	12407.084	414411.655
19	12407.324	414401.605	40	12407.224	414411.655
20	12407.464	414401.605	41	12407.364	414411.655
21	12407.604	414401.605	42	12407.504	414411.655
22	12407.744	414401.605	43	12407.644	414411.655
23	12407.884	414401.605	44	12407.784	414411.655
24	12408.024	414401.605	45	12407.924	414411.655
25	12408.164	414401.605	46	12408.064	414411.655
26	12408.304	414401.605	47	12408.204	414411.655
27	12408.444	414401.605	48	12408.344	414411.655
28	12408.584	414401.605	49	12408.484	414411.655
29	12408.724	414401.605	50	12408.624	414411.655
30	12408.864	414401.605	51	12408.764	414411.655
31	12409.004	414401.605	52	12408.904	414411.655
32	12409.144	414401.605	53	12409.044	414411.655
33	12409.284	414401.605	54	12409.184	414411.655
34	12409.424	414401.605	55	12409.324	414411.655
35	12409.564	414401.605	56	12409.464	414411.655
36	12409.704	414401.605	57	12409.604	414411.655
37	12409.844	414401.605	58	12409.744	414411.655
38	12410.000	414401.605	59	12409.900	414411.655
39	12410.100	414401.605	60	12410.000	414411.655
40	12410.200	414401.605	61	12410.100	414411.655
41	12410.300	414401.605	62	12410.200	414411.655
42	12410.400	414401.605	63	12410.300	414411.655
43	12410.500	414401.605	64	12410.400	414411.655
44	12410.600	414401.605	65	12410.500	414411.655
45	12410.700	414401.605	66	12410.600	414411.655
46	12410.800	414401.605	67	12410.700	414411.655
47	12410.900	414401.605	68	12410.800	414411.655
48	12411.000	414401.605	69	12410.900	414411.655
49	12411.100	414401.605	70	12411.000	414411.655
50	12411.200	414401.605	71	12411.100	414411.655
51	12411.300	414401.605	72	12411.200	414411.655
52	12411.400	414401.605	73	12411.300	414411.655
53	12411.500	414401.605	74	12411.400	414411.655
54	12411.600	414401.605	75	12411.500	414411.655
55	12411.700	414401.605	76	12411.600	414411.655
56	12411.800	414401.605	77	12411.700	414411.655
57	12411.900	414401.605	78	12411.800	414411.655
58	12412.000	414401.605	79	12411.900	414411.655
59	12412.100	414401.605	80	12412.000	414411.655
60	12412.200	414401.605	81	12412.100	414411.655
61	12412.300	414401.605	82	12412.200	414411.655
62	12412.400	414401.605	83	12412.300	414411.655
63	12412.500	414401.605	84	12412.400	414411.655
64	12412.600	414401.605	85	12412.500	414411.655
65	12412.700	414401.605	86	12412.600	414411.655
66	12412.800	414401.605	87	12412.700	414411.655
67	12412.900	414401.605	88	12412.800	414411.655
68	12413.000	414401.605	89	12412.900	414411.655
69	12413.100	414401.605	90	12413.000	414411.655
70	12413.200	414401.605	91	12413.100	414411.655
71	12413.300	414401.605	92	12413.200	414411.655
72	12413.400	414401.605	93	12413.300	414411.655
73	12413.500	414401.605	94	12413.400	414411.655
74	12413.600	414401.605	95	12413.500	414411.655
75	12413.700	414401.605	96	12413.600	414411.655
76	12413.800	414401.605	97	12413.700	414411.655
77	12413.900	414401.605	98	12413.800	414411.655
78	12414.000	414401.605	99	12413.900	414411.655
79	12414.100	414401.605	100	12414.000	414411.655
80	12414.200	414401.605	101	12414.100	414411.655
81	12414.300	414401.605	102	12414.200	414411.655
82	12414.400	414401.605	103	12414.300	414411.655
83	12414.500	414401.605	104	12414.400	414411.655
84	12414.600	414401.605	105	12414.500	414411.655
85	12414.700	414401.605	106	12414.600	414411.655
86	12414.800	414401.605	107	12414.700	414411.655
87	12414.900	414401.605	108	12414.800	414411.655
88	12415.000	414401.605	109	12414.900	414411.655
89	12415.100	414401.605	110	12415.000	414411.655
90	12415.200	414401.605	111	12415.100	414411.655
91	12415.300	414401.605	112	12415.200	414411.655
92	12415.400	414401.605	113	12415.300	414411.655
93	12415.500	414401.605	114	12415.400	414411.655
94	12415.600	414401.605	115	12415.500	414411.655
95	12415.700	414401.605	116	12415.600	414411.655
96	12415.800	414401.605	117	12415.700	414411.655
97	12415.900	414401.605	118	12415.800	414411.655
98	12416.000	414401.605	119	12415.900	414411.655
99	12416.100	414401.605	120	12416.000	414411.655
100	12416.200	414401.605	121	12416.100	414411.655
101	12416.300	414401.605	122	12416.200	414411.655
102	12416.400	414401.605	123	12416.300	414411.655
103	12416.500	414401.605	124	12416.400	414411.655
104	12416.600	414401.605	125	12416.500	414411.655
105	12416.700	414401.605	126	12416.600	414411.655
106	12416.800	414401.605	127	12416.700	414411.655
107	12416.900	414401.605	128	12416.800	414411.655
108	12417.000	414401.605	129	12416.900	414411.655
109	12417.100	414401.605	130	12417.000	414411.655
110	12417.200	414401.605	131	12417.100	414411.655
111	12417.300	414401.605	132	12417.200	414411.655
112	12417.400	414401.605	133	12417.300	414411.655
113	12417.500	414401.605	134	12417.400	414411.655
114	12417.600	414401.605	135	12417.500	414411.655
115	12417.700	414401.605	136	12417.600	414411.655
116	12417.800	414401.605	137	12417.700	414411.655
117	12417.900	414401.605	138	12417.800	414411.655
118	12418.000	414401.605	139	12417.900	414411.655
119	12418.100	414401.605	140	12418.000	414411.655
120	12418.200	414401.605	141	12418.100	414411.655
121	12418.300	414401.605	142	12418.200	414411.655
122	12418.400	414401.605	143	12418.300	414411.655
123	12418.500	414401.605	144	12418.400	414411.655
124	12418.600	414401.605	145	12418.500	414411.655
125	12418.700	414401.605	146	12418.600	414411.655
126	12418.800	414401.605	147	12418.700	414411.655
127	12418.900	414401.605	148	12418.800	414411.655
128	12419.000	414401.605	149	12418.900	414411.655
129	12419.100	414401.605	150	12419.000	414411.655
130	12419.200	414401.605	151	12419.100	414411.655
131	12419.300	414401.605	152	12419.200	414411.655
132	12419.400	414401.605	153	12419.300	414411.655
133	12419.500	414401.605	154	12419.400	414411.655
134	12419.600	414401.605	155	12419.500	414411.655
135	12419.700	414401.605	156	12419.600	414411.655
136	12419.800	414401.605	157	12419.700	414411.655
137	12419.900	414401.605	158	12419.800	414411.655
138	12420.000	414401.605	159	12419.900	414411.655
139	12420.100	414401.605	160	12420.000	414411.655
140	12420.200	414401.605	161	12420.100	414411.655
141	12420.300	414401.605	162	12420.200	414411.655
142	12420.400	414401.605	163	12420.300	414411.655
143	12420.500	414401.605	164	12420.400	414411.655
144	12420.600	414401.605	165	12420.500	414411.655
145	12420.700	414401.605	166	12420.600	414411.655
146	12420.800	414401.605	167	12420.700	414411.655
147	12420.900	414401.605	168	12420.800	414411.655
148	12421.000	414401.605	169	12420.900	414411.655
149	12421.100	414401.605	170	12421.000	414411.655
150	12421.200	414401.605	171	12421.100	414411.655
151	12421.300	414401.605	172	12421.200	414411.655
152	12421.400	414401.605	173	12421.300	414411.655
153	12421.500	414401.605	174	12421.400	414411.655
154	12421.600	414401.605	175	12421.500	414411.655
155	12421.700	414401.605	176	12421.600	414411.655
156	12421.800	414401.605	177	12421.700	414411.655
157	12421.900	414401.605	178	12421.800	414411.655
158	12422.000	414401.605	179	12421.900	414411.655
159	12422.100	414401.605	180	12422.000	414411.655
160	12422.200	414401.605	181	12422.100	414411.655
161	12422.300	414401.605	182	12422.200	414411.655
162	12422.400	414401.605	183	12422.300	414411.655
163	12422.500	414401.605	184	12422.4	

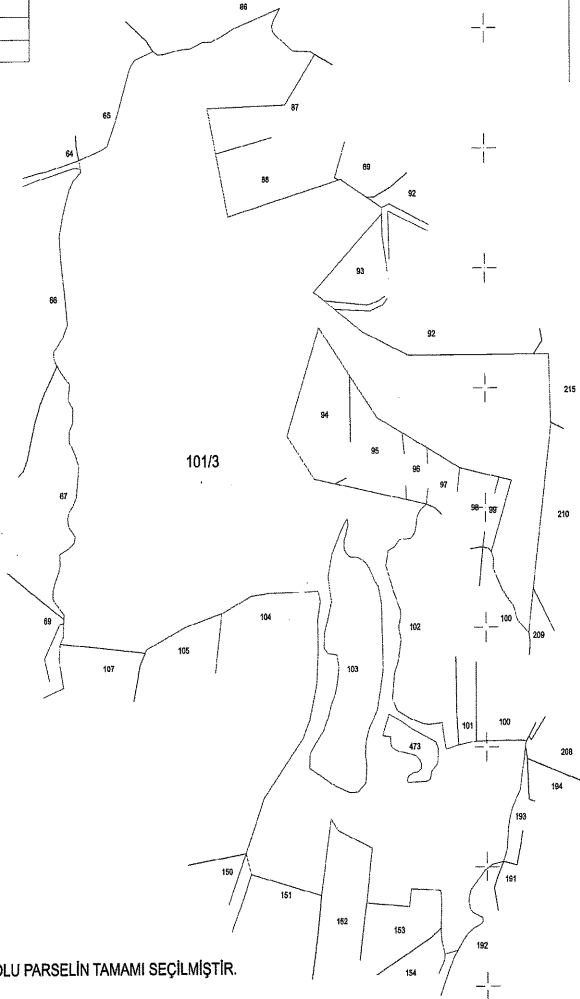
4144637.000

4144637.000

## ORMAN ALANI HARİTASI

524143.000

İLİ	: KAHRAMANMARAŞ
İLÇESİ	: ANDIRIN
KÖY/MAH.	: KUMARLI
ADA	: 101
PARSEL	: 3



\*\*\* 101 ADA 3 NOLU PARSELİN TAMAMI SEÇİLMİŞTİR.

4143478.000

52

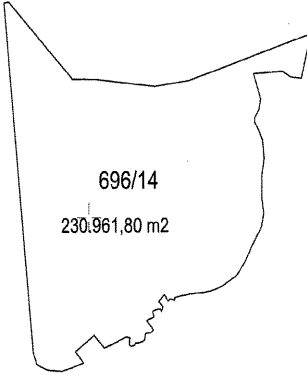
4143478.000

524143.000

## ORMAN ALANI HARİTASI



İLİ :	KAHRAMANMARAŞ
İLÇESİ :	ÇAĞLAYANCERİT
KÖY/MAH :	AKDERE
ADA :	696
PARSEL :	14



Nokta	Y		X		Nokta	Y		X	
	1	2	1	2		1	2	1	2
80	61679,274	41911,528	31	61669,812	41912,284				
82	61668,718	41912,752	32	61668,218	41912,284				
84	61648,287	41914,172	34	61648,172	41912,284				
86	61648,121	41917,712	36	61647,468	41917,654				
88	61623,914	41916,172	38	61614,664	41912,284				
90	61614,261	41917,228	40	61617,178	41917,786				
92	61627,282	41916,844	42	61627,282	41916,284				
94	61614,462	41916,628	44	61616,711	41916,142				
96	61626,670	41915,694	46	61627,464	41917,138				
98	61627,188	41915,242	48	61626,122	41916,142				
100	61626,670	41916,688	50	61626,468	41917,218				
102	61626,670	41916,688	52	61626,122	41917,162				
104	61626,670	41916,688	54	61626,122	41917,162				
106	61626,670	41916,688	56	61626,122	41917,162				
108	61626,670	41916,688	58	61626,122	41917,162				
110	61626,670	41916,688	60	61626,122	41917,162				
112	61626,670	41916,688	62	61626,122	41917,162				
114	61626,670	41916,688	64	61626,122	41917,162				
116	61626,670	41916,688	66	61626,122	41917,162				
118	61626,670	41916,688	68	61626,122	41917,162				
120	61626,670	41916,688	70	61626,122	41917,162				
122	61626,670	41916,688	72	61626,122	41917,162				
124	61626,670	41916,688	74	61626,122	41917,162				
126	61626,670	41916,688	76	61626,122	41917,162				
128	61626,670	41916,688	78	61626,122	41917,162				
130	61626,670	41916,688	80	61626,122	41917,162				
132	61626,670	41916,688	82	61626,122	41917,162				
134	61626,670	41916,688	84	61626,122	41917,162				
136	61626,670	41916,688	86	61626,122	41917,162				
138	61626,670	41916,688	88	61626,122	41917,162				
140	61626,670	41916,688	90	61626,122	41917,162				
142	61626,670	41916,688	92	61626,122	41917,162				
144	61626,670	41916,688	94	61626,122	41917,162				
146	61626,670	41916,688	96	61626,122	41917,162				
148	61626,670	41916,688	98	61626,122	41917,162				
150	61626,670	41916,688	100	61626,122	41917,162				
152	61626,670	41916,688	102	61626,122	41917,162				
154	61626,670	41916,688	104	61626,122	41917,162				
156	61626,670	41916,688	106	61626,122	41917,162				
158	61626,670	41916,688	108	61626,122	41917,162				
160	61626,670	41916,688	110	61626,122	41917,162				
162	61626,670	41916,688	112	61626,122	41917,162				
164	61626,670	41916,688	114	61626,122	41917,162				
166	61626,670	41916,688	116	61626,122	41917,162				
168	61626,670	41916,688	118	61626,122	41917,162				
170	61626,670	41916,688	120	61626,122	41917,162				
172	61626,670	41916,688	122	61626,122	41917,162				
174	61626,670	41916,688	124	61626,122	41917,162				
176	61626,670	41916,688	126	61626,122	41917,162				
178	61626,670	41916,688	128	61626,122	41917,162				
180	61626,670	41916,688	130	61626,122	41917,162				
182	61626,670	41916,688	132	61626,122	41917,162				
184	61626,670	41916,688	134	61626,122	41917,162				
186	61626,670	41916,688	136	61626,122	41917,162				
188	61626,670	41916,688	138	61626,122	41917,162				
190	61626,670	41916,688	140	61626,122	41917,162				
192	61626,670	41916,688	142	61626,122	41917,162				
194	61626,670	41916,688	144	61626,122	41917,162				
196	61626,670	41916,688	146	61626,122	41917,162				
198	61626,670	41916,688	148	61626,122	41917,162				
200	61626,670	41916,688	150	61626,122	41917,162				

Ada	Parsel	Nokta	Alan (m <sup>2</sup> )
696	14	325,377,208,379,381,380,378,376,375,374,373,372,371,370,369,368,367,366,365,364,363,362,361,360,359,358,357,356,355,354,353,352,351,350,349,348,347,346,345,344,343,342,341,340,339,338,337,336,335,334,333,332,331,330,329,328,327,326,325,324,323,322,321,320,319,318,317,316,315,314,313,312,311,310,309,308,307,306,305,304,303,302,301,300,299,298,297,296,295,294,293,292,291,290,289,288,287,286,285,284,283,282,281,280,279,278,277,276,275,274,273,272,271,270,269,268,267,266,265,264,263,262,261,260,259,258,257,256,255,254,253,252,251,250,249,248,247,246,245,244,243,242,241,240,239,238,237,236,235,234,233,232,231,230,229,228,227,226,225,224,223,222,221,220,219,218,217,216,215,214,213,212,211,210,209,208,207,206,205,204,203,202,201,200,199,198,197,196,195,194,193,192,191,190,189,188,187,186,185,184,183,182,181,180,179,178,177,176,175,174,173,172,171,170,169,168,167,166,165,164,163,162,161,160,159,158,157,156,155,154,153,152,151,150,149,148,147,146,145,144,143,142,141,140,139,138,137,136,135,134,133,132,131,130,129,128,127,126,125,124,123,122,121,120,119,118,117,116,115,114,113,112,111,110,109,108,107,106,105,104,103,102,101,100,99,98,97,96,95,94,93,92,91,90,89,88,87,86,85,84,83,82,81,80,79,78,77,76,75,74,73,72,71,70,69,68,67,66,65,64,63,62,61,60,59,58,57,56,55,54,53,52,51,50,49,48,47,46,45,44,43,42,41,40,39,38,37,36,35,34,33,32,31,30,29,28,27,26,25,24,23,22,21,20,19,18,17,16,15,14,13,12,11,10,9,8,7,6,5,4,3,2,1	23061,798

NOT: Bu parselin tamamı seçilmiştir.

4176393.000

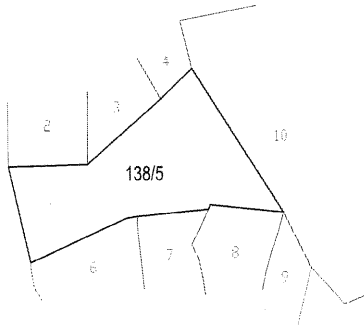
4176393.000

625243.000

## ORMAN ALANI HARİTASI

İLİ	: KAHRAMANMARAS
İLÇESİ	: ÇAĞLAYANCERİT
KÖY/MAH.	: BAYIRLI
ADA	: 138
PARSEL	: 5

0.000



NOT: 138/5 nolu taşınmazın tamamı yerleşimi yapılmıştır.

0.000



NoktaNo	Y	X	NoktaNo	Y	X
X0	624622.660	4175612.200	X1	624691.560	4175622.990
X2	624688.492	4175616.938	X3	624659.320	4175809.620
X4	624603.430	4175768.400	X5	624561.060	4175807.720
X6	624541.690	4175605.420	X7	624471.680	4175679.470
X8	624369.930	4175545.450	X9	624330.440	4175676.840

0.000



Ada	Parsel	Noktalar	HesapAlan
138	5	X7,X4,X3,X0,X1,X2,X5,X6,X8,X9	55759.704

4174709.000

4174709.000

625243.000

4176920.000

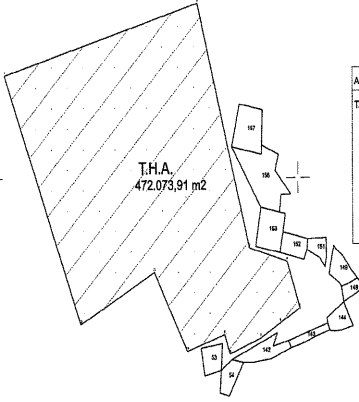
4176920.000

627471.000

627471.000

İLİ	: KAHRAMANMARAŞ
İLÇESİ	: ÇAĞLAYANCIERİT
KÖY/MAH.	: BOZLAR
ADA	: -
PARSEL	: T.H.A.

## ORMAN ALANI HARİTASI



Ada Parseli	Hesap Alan	Nokta No	Y	X	Depth
T.H.A.	472073.910	1	625045.631	4176257.384	662.78
		2	625073.139	4175437.271	635.462
		3	625041.409	4175204.489	126.333
		4	625953.539	4175191.197	124.508
		5	626005.009	4175873.798	73.799
		6	625941.283	4175936.612	73.799
		7	625871.559	4175599.426	167.455
		8	625777.739	4175559.677	51.841
		9	625759.893	4175809.349	125.281
		10	625937.403	4175599.677	224.659
		11	625331.131	4175764.919	271.842
		12	625292.377	4175634.931	669.575

4175162.000

4175162.000

627471.000

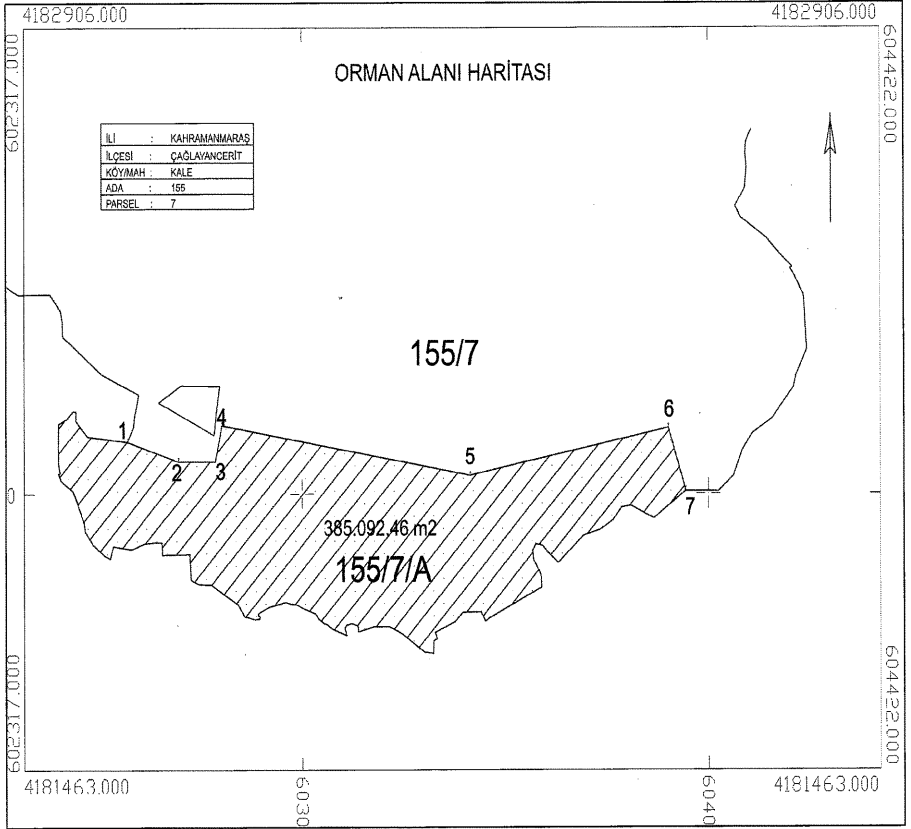
627471.000

# ORMAN ALANI HARİTASI

İLİ :	KAHRAMANMARAŞ
İLÇESİ :	ÇAĞLAYANCERİT
KÖYMAH :	KALE
ADA :	155
PARSEL :	7

Notafno	Y	X	Notafno	Y	X
7	001944.587	4182095.888	6	002901.945	4182122.443
322	001855.555	4181951.822	303	003006.827	4181976.695
30A	001796.103	4181872.450	305	003754.814	4182056.198
30B	001774.132	4181935.261	307	003832.830	4181918.411
30B	001820.571	4181896.381	309	003903.799	4181982.527
310	001920.861	4181899.198	311	003990.555	4181918.234
312	002099.194	4181837.857	313	003998.248	4181941.181
314	002079.194	4181802.379	315	004071.015	4181971.120
316	002168.410	4181802.110	317	003463.407	4181739.373
318	002480.700	4181758.665	319	003467.887	4181755.903
320	002483.705	4181755.905	321	003469.272	4181752.241
322	002483.918	4181770.241	323	003416.907	4181770.089
5	004113.793	4182029.501	325	003498.822	4181764.878
328	003339.068	4181718.245	327	003576.132	4181751.148
328	003332.039	4181718.501	329	003522.147	4181749.430
330	003333.488	4181713.854	331	003232.874	4181869.896
332	003330.908	4181822.286	333	003245.143	4181720.074
334	003313.775	4181740.235	335	003177.824	4181722.112
336	003137.849	4181731.834	337	003136.480	4181742.870
338	003122.451	4181747.816	339	003199.543	4181751.112
340	003109.109	4181745.385	341	003105.018	4181738.708
342	003075.575	4181737.782	343	003039.840	4181746.736
344	003034.819	4181747.005	345	003048.494	4181756.552
346	003033.572	4181708.808	347	003032.550	4181777.256
348	002996.500	4181794.882	349	002975.004	4181798.536
350	002958.800	4181783.488	351	002911.490	4181780.860
352	002917.848	4181779.638	353	002896.235	4181756.541
354	002894.717	4181759.850	355	002862.519	4181736.289
356	002891.902	4181757.925	357	002863.746	4181756.627
358	002886.639	4181759.938	359	002859.059	4181791.144
360	002862.429	4181764.915	1	002855.191	4182232.479
1	002797.186	4182026.169	363	002777.010	4181823.187
364	002745.377	4181824.268	365	002725.779	4181833.206
366	002725.201	4181847.169	367	002722.551	4181831.105
1	002695.659	4182061.169	369	002653.181	4181841.803
370	002656.739	4181882.206	371	002636.708	4181808.969
372	002626.701	4181868.178	373	002616.013	4181902.669
374	002641.188	4181806.118	375	002607.582	4181905.121
376	002612.809	4181804.043	377	002609.397	4181922.860
378	002600.184	4181811.431	379	002596.198	4181912.863
380	002578.874	4181868.110	1	002589.995	4182101.988
382	002626.176	4181868.791	383	002527.323	4181874.886
384	002621.170	4181811.169	385	002485.644	4181917.837
386	002482.855	4182111.343	387	002471.839	4182122.444
388	002482.644	4181827.896	389	002463.668	4181911.883
390	002444.872	4181966.502	391	002443.203	4182150.849
392	002442.728	4182143.000	393	002436.575	4182181.804
394	002435.713	4182060.089	395	002435.612	4182048.219
396	002407.105	4182020.473	397	002404.924	4182041.091
398	002401.305	4182138.866	399	002401.377	4182027.255
3100	002401.008	4182118.146	4101	002400.347	4182027.879
4102	002402.085	4182040.882			

Ada	Parsel	Notafno	Hesaplan	
7	A	385052.455		
		385.308,389,390,391,392,393,394,395,396,397,398,399,400,401,402,403,404,405,406,407,408,409,410,411,412,413,414,415,416,417,418,419,420,421,422,423,424,425,426,427,428,429,430,431,432,433,434,435,436,437,438,439,440,441,442,443,444,445,446,447,448,449,450,451,452,453,454,455,456,457,458,459,460,461,462,463,464,465,466,467,468,469,470,471,472,473,474,475,476,477,478,479,480,481,482,483,484		



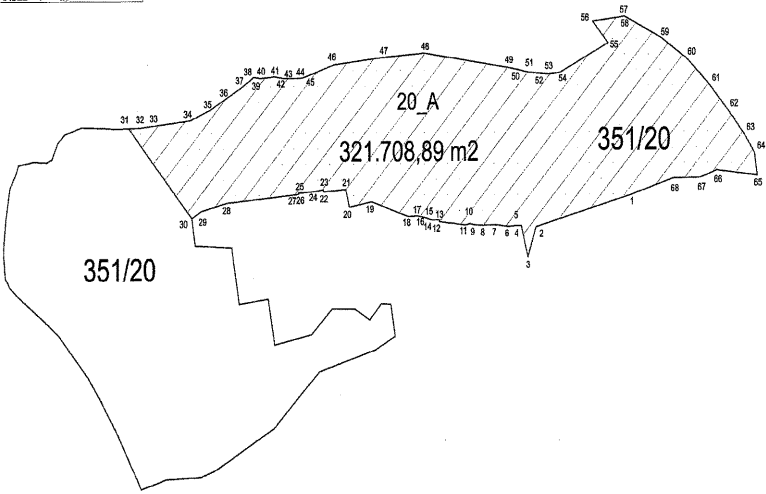
# 351 ADA 20 PARSEL ITRF-96 3 DERECE KOORDİNAT SİSTEMİ

Ada Parsel	Hesap Alan	Nokta No	Y	X	Cephe
20_B	321708.891	1	620644.494	4181917.341	225.32
		2	620426.043	4181862.112	56.340
		3	620407.035	4181809.075	56.763
		4	620392.447	4181863.931	11.881
		5	620380.575	4181864.391	17.675
		6	620362.977	4181862.748	29.672
		7	620333.483	4181865.989	31.286
		8	620302.213	4181864.995	19.976
		9	620282.259	4181865.932	10.170
		10	620272.349	4181868.217	9.630
		11	620263.040	4181865.751	62.615
		12	620200.707	4181871.684	3.355
		13	620200.559	4181875.036	17.993
		14	620182.566	4181874.989	5.048
		15	620177.578	4181875.768	6.928
		16	620171.051	4181878.091	22.377
		17	620148.998	4181881.885	21.573
		18	620127.443	4181880.996	87.379
		19	620043.994	4181906.904	52.610
		20	619992.192	4181897.721	31.834
		21	619984.374	4181928.580	51.551
		22	619932.955	4181924.904	3.546
		23	619932.410	4181928.408	19.858
		24	619912.780	4181925.410	37.134
		25	619875.716	4181923.135	2.319
		26	619875.999	4181920.833	4.708
		27	619871.320	4181920.317	163.910
		28	619708.099	4181905.298	60.506
		29	619649.260	4181891.197	25.248
		30	619627.142	4181879.021	214.804
		31	619482.087	4182037.450	29.665
		32	619511.736	4182038.409	27.422
		33	619538.983	4182041.500	84.894
		34	619623.373	4182050.735	50.015
		35	619669.928	4182069.014	43.587
		36	619708.442	4182089.422	39.001
		37	619742.657	4182108.142	25.083
		38	619764.229	4182120.940	9.115
		39	619771.441	4182126.514	16.299
		40	619787.581	4182124.242	32.625
		41	619820.074	4182127.178	18.323
		42	619838.182	4182124.381	14.335
		43	619852.502	4182123.717	32.442
		44	619884.923	4182124.884	9.430
		45	619894.024	4182127.353	67.340
		46	619958.145	4182147.924	112.373
		47	620069.836	4182160.282	97.201
		48	620166.762	4182167.584	200.171
		49	620365.188	4182141.213	20.163
		50	620385.068	4182137.844	22.231
		51	620406.874	4182133.518	29.741
		52	620436.498	4182130.889	20.373
		53	620456.833	4182129.634	24.517
		54	620481.216	4182132.186	123.456
		55	620593.036	4182184.510	51.541
		56	620557.709	4182222.039	73.986
		57	620631.190	4182230.664	1.872
		58	620632.884	4182229.868	90.946
		59	620716.103	4182193.181	70.824
		60	620775.841	4182155.137	70.524
		61	620828.681	4182108.430	61.043
		62	620870.981	4182064.419	57.901
		63	620908.875	4182020.640	37.353
		64	620930.904	4181990.475	40.227
		65	620937.179	4181950.741	94.306
		66	620843.338	4181960.097	39.603
		67	620805.812	4181947.441	63.213
		68	620742.609	4181946.335	102.310



## ORMAN ALANI HARİTASI

İL :	KAHRAMANMARAŞ
İLÇESİ :	ÇAĞLAYANCIERİT
KÖY/MAH. :	KIÇUKCERİT
ADA :	351
PARSEL :	20



# ORMAN ALANI HARİTASI



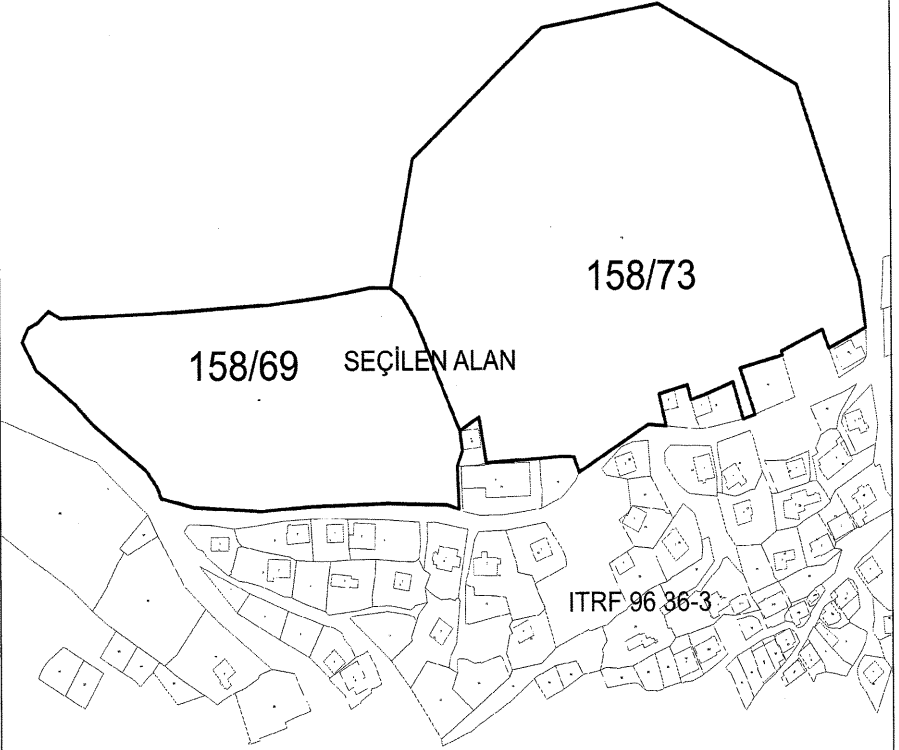
İLİ	: KAHRAMANMARAŞ
İLÇESİ	: ÇAĞLIYANCERİT
KÖY/MAH	: KÜÇÜKÖNGÜT
ADA	: 158
PARSEL	: 69 ve 73

NoktaNo	Y	X	NoktaNo	Y	X
X0	621127.603	4174808.252	X1	621123.503	4174836.832
X2	621113.660	4174864.814	X3	621102.336	4174795.644
X4	621101.767	4174797.192	X5	621098.846	4174804.716
X6	621097.890	4174807.271	X7	621081.312	4174956.772
X8	621070.580	4174791.640	X9	621069.996	4174794.081
X10	621051.813	4174755.521	X11	621043.589	4174752.625
X12	621041.443	4174783.901	X13	621036.619	4174775.352
X14	621019.134	4174768.466	X15	621007.923	4174764.752
X16	621005.413	4174773.749	X17	620996.426	4174771.275
X18	620990.938	4174748.833	X19	620989.240	4174755.295
X20	620988.593	4174757.837	X21	620986.631	4175006.822
X22	620986.128	4174768.413	X23	620978.859	4174749.854
X24	620931.277	4174720.874	X25	620927.590	4174730.287
X26	620919.549	4174730.564	X27	620907.540	4174992.531
X28	620904.542	4174729.360	X29	620867.962	4174726.881
X30	620862.982	4174754.850	X31	620851.541	4174734.429
X32	620849.752	4174746.500	X33	620848.982	4174698.709
X34	620847.901	4174724.989	X35	620841.108	4174701.354
X36	620819.631	4174814.350	X37	620818.110	4174912.890
X38	620811.064	4174827.818	X39	620802.552	4174834.200
X40	620800.757	4174702.450	X41	620788.586	4174834.301
X42	620756.624	4174828.666	X43	620748.211	4174700.823
X44	620720.060	4174824.170	X45	620713.754	4174698.069
X46	620688.351	4174822.226	X47	620667.147	4174700.648
X48	620666.802	4174820.708	X49	620644.925	4174706.284
X50	620642.423	4174712.815	X51	620639.968	4174819.175
X52	620634.752	4174723.482	X53	620597.910	4174751.878
X54	620586.159	4174764.181	X55	620576.426	4174816.585
X56	620569.371	4174777.727	X57	620568.471	4174821.049
X58	620561.333	4174814.307	X59	620559.955	4174784.911
X60	620554.357	4174810.607	X61	620550.410	4174802.345

Ada	Parsel	Noktalar	HesapAlan
158	69	X45,X47,X49,X50,X52,X53,X54, X56,X59,X61,X60,X58,X57,X55, X51,X48,X46,X44,X42,X41,X39, X38,X36,X32,X31,X34,X33,X35, X40,X43	30199.731
158	73	X21,X7,X2,X1,X0,X3,X4,X5,X6, X9,X8,X12,X10,X11,X13,X14,X15, X16,X17,X22,X20,X19,X18,X23, X24,X25,X26,X28,X29,X30,X32, X36,X38,X39,X37,X27	63166.046

# ORMAN ALANI HARİTASI

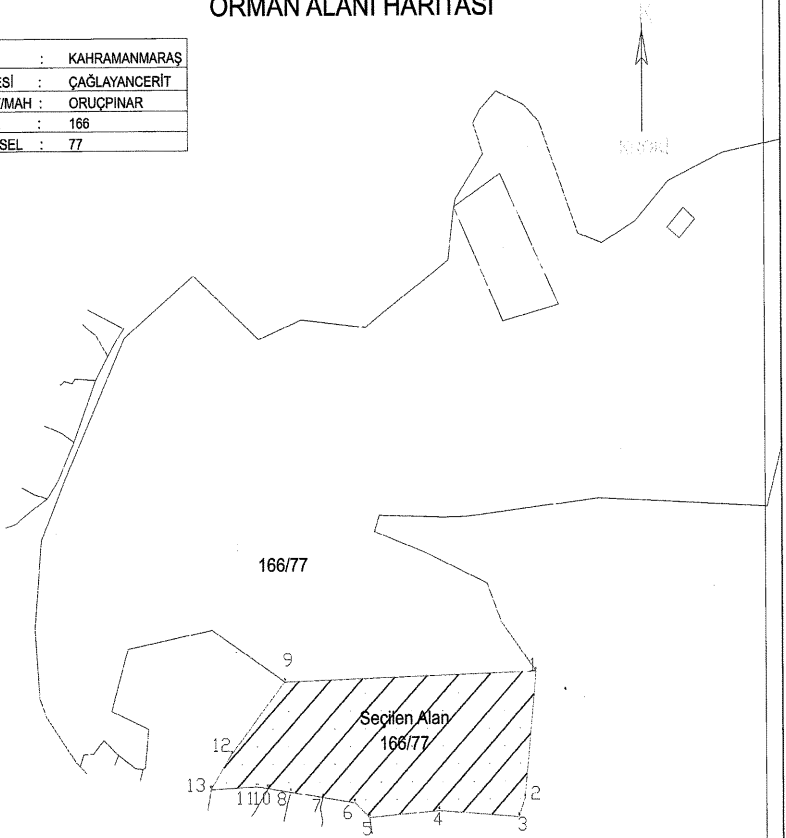
İLİ	: KAHRAMANMARAŞ
İLÇESİ	: ÇAĞLIYANCERİT
KÖY/MAH	: KÜÇÜKÜNGÜT
ADA	: 158
PARSEL	: 69 ve 73



\*\*\* 158 ada 69 ve 73 parsellerin tamamı seçilmiştir.

# ORMAN ALANI HARİTASI

İLİ	: KAHRAMANMARAŞ
İLÇESİ	: ÇAĞLAYANÇERİT
KÖY/MAH	: ORUÇPINAR
ADA	: 166
PARSEL	: 77



KOORDİNAT ÖZET (ITRF-95)

Ada Parsel	Hesap Alan	Nokta No	Y	X	Cephe
1	92726.986	8	616926.783	4174839.777	38.69
		10	616998.508	4174945.469	18.921
		11	616886.770	4174949.088	78.404
		13	616791.467	4174844.112	62.878
		12	616826.745	4174896.161	141.393
		9	616917.792	4175004.339	429.877
		1	617347.442	4175018.295	189.514
		2	617327.572	4174829.826	30.000
		3	617317.313	4174801.834	136.781
		4	617180.879	4174811.363	118.948
		5	617082.329	4174801.846	33.788
		6	617036.770	4174823.745	55.721
		7	616981.632	4174831.782	55.429

# ORMAN ALANI HARİTASI

İLİ :	KAHRAMANMARAŞ
İLÇESİ :	ÇAĞLAYANCERİT
KÖY/MAH.:	SOĞUKPINAR
ADA :	169
PARSEL :	13



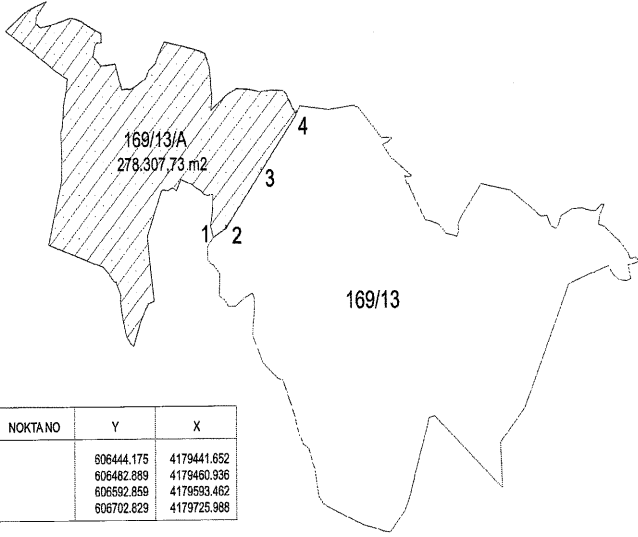
NOKTA NO	Y	X
1	606444.175	4179441.652
2	606482.889	4179460.936
3	606592.859	4179593.462
4	606702.829	4179725.988

Ada	Parsel	Nokta lar	Mesaj/Man
13	A	4154123143082746254432, 462412114114121111111111, 4191222222222222222222, 4234333333333333333333, 4444444444444444444444, 4564555555555555555555, 4674666666666666666666, 4784777777777777777777, 4894888888888888888888, 5004999999999999999999, 5115000000000000000000, 5225111111111111111111, 5335222222222222222222, 5445333333333333333333, 5555444444444444444444, 5665555555555555555555, 5775666666666666666666, 5885777777777777777777, 5995888888888888888888, 6005999999999999999999, 6206000000000000000000, 6206232323232323232323	2/20/7732

Noi-tolate	Y		X		Noi-tolate	Y		X	
1	606702.829	4179725.988	X1		606482.889	4179460.936	X2		
2	606473.095	4179725.974	X2		606482.889	4179460.936	X3		
3	606482.889	4179725.974	X3		606482.889	4179460.936	X4		
4	606482.889	4179725.974	X4		606482.889	4179460.936	X5		
5	606482.889	4179725.974	X5		606482.889	4179460.936	X6		
6	606482.889	4179725.974	X6		606482.889	4179460.936	X7		
7	606482.889	4179725.974	X7		606482.889	4179460.936	X8		
8	606482.889	4179725.974	X8		606482.889	4179460.936	X9		
9	606482.889	4179725.974	X9		606482.889	4179460.936	X10		
10	606482.889	4179725.974	X10		606482.889	4179460.936	X11		
11	606482.889	4179725.974	X11		606482.889	4179460.936	X12		
12	606482.889	4179725.974	X12		606482.889	4179460.936	X13		
13	606482.889	4179725.974	X13		606482.889	4179460.936	X14		
14	606482.889	4179725.974	X14		606482.889	4179460.936	X15		
15	606482.889	4179725.974	X15		606482.889	4179460.936	X16		
16	606482.889	4179725.974	X16		606482.889	4179460.936	X17		
17	606482.889	4179725.974	X17		606482.889	4179460.936	X18		
18	606482.889	4179725.974	X18		606482.889	4179460.936	X19		
19	606482.889	4179725.974	X19		606482.889	4179460.936	X20		
20	606482.889	4179725.974	X20		606482.889	4179460.936	X21		
21	606482.889	4179725.974	X21		606482.889	4179460.936	X22		
22	606482.889	4179725.974	X22		606482.889	4179460.936	X23		
23	606482.889	4179725.974	X23		606482.889	4179460.936	X24		
24	606482.889	4179725.974	X24		606482.889	4179460.936	X25		
25	606482.889	4179725.974	X25		606482.889	4179460.936	X26		
26	606482.889	4179725.974	X26		606482.889	4179460.936	X27		
27	606482.889	4179725.974	X27		606482.889	4179460.936	X28		
28	606482.889	4179725.974	X28		606482.889	4179460.936	X29		
29	606482.889	4179725.974	X29		606482.889	4179460.936	X30		
30	606482.889	4179725.974	X30		606482.889	4179460.936	X31		
31	606482.889	4179725.974	X31		606482.889	4179460.936	X32		
32	606482.889	4179725.974	X32		606482.889	4179460.936	X33		
33	606482.889	4179725.974	X33		606482.889	4179460.936	X34		
34	606482.889	4179725.974	X34		606482.889	4179460.936	X35		
35	606482.889	4179725.974	X35		606482.889	4179460.936	X36		
36	606482.889	4179725.974	X36		606482.889	4179460.936	X37		
37	606482.889	4179725.974	X37		606482.889	4179460.936	X38		
38	606482.889	4179725.974	X38		606482.889	4179460.936	X39		
39	606482.889	4179725.974	X39		606482.889	4179460.936	X40		
40	606482.889	4179725.974	X40		606482.889	4179460.936	X41		
41	606482.889	4179725.974	X41		606482.889	4179460.936	X42		
42	606482.889	4179725.974	X42		606482.889	4179460.936	X43		
43	606482.889	4179725.974	X43		606482.889	4179460.936	X44		
44	606482.889	4179725.974	X44		606482.889	4179460.936	X45		
45	606482.889	4179725.974	X45		606482.889	4179460.936	X46		
46	606482.889	4179725.974	X46		606482.889	4179460.936	X47		
47	606482.889	4179725.974	X47		606482.889	4179460.936	X48		
48	606482.889	4179725.974	X48		606482.889	4179460.936	X49		
49	606482.889	4179725.974	X49		606482.889	4179460.936	X50		
50	606482.889	4179725.974	X50		606482.889	4179460.936	X51		
51	606482.889	4179725.974	X51		606482.889	4179460.936	X52		
52	606482.889	4179725.974	X52		606482.889	4179460.936	X53		
53	606482.889	4179725.974	X53		606482.889	4179460.936	X54		
54	606482.889	4179725.974	X54		606482.889	4179460.936	X55		
55	606482.889	4179725.974	X55		606482.889	4179460.936	X56		
56	606482.889	4179725.974	X56		606482.889	4179460.936	X57		
57	606482.889	4179725.974	X57		606482.889	4179460.936	X58		
58	606482.889	4179725.974	X58		606482.889	4179460.936	X59		
59	606482.889	4179725.974	X59		606482.889	4179460.936	X60		
60	606482.889	4179725.974	X60		606482.889	4179460.936	X61		
61	606482.889	4179725.974	X61		606482.889	4179460.936	X62		
62	606482.889	4179725.974	X62		606482.889	4179460.936	X63		
63	606482.889	4179725.974	X63		606482.889	4179460.936	X64		
64	606482.889	4179725.974	X64		606482.889	4179460.936	X65		
65	606482.889	4179725.974	X65		606482.889	4179460.936	X66		
66	606482.889	4179725.974	X66		606482.889	4179460.936	X67		
67	606482.889	4179725.974	X67		606482.889	4179460.936	X68		
68	606482.889	4179725.974	X68		606482.889	4179460.936	X69		
69	606482.889	4179725.974	X69		606482.889	4179460.936	X70		
70	606482.889	4179725.974	X70		606482.889	4179460.936	X71		
71	606482.889	4179725.974	X71		606482.889	4179460.936	X72		
72	606482.889	4179725.974	X72		606482.889	4179460.936	X73		
73	606482.889	4179725.974	X73		606482.889	4179460.936	X74		
74	606482.889	4179725.974	X74		606482.889	4179460.936	X75		
75	606482.889	4179725.974	X75		606482.889	4179460.936	X76		
76	606482.889	4179725.974	X76		606482.889	4179460.936	X77		
77	606482.889	4179725.974	X77		606482.889	4179460.936	X78		
78	606482.889	4179725.974	X78		606482.889	4179460.936	X79		
79	606482.889	4179725.974	X79		606482.889	4179460.936	X80		
80	606482.889	4179725.974	X80		606482.889	4179460.936	X81		
81	606482.889	4179725.974	X81		606482.889	4179460.936	X82		
82	606482.889	4179725.974	X82		606482.889	4179460.936	X83		
83	606482.889	4179725.974	X83		606482.889	4179460.936	X84		
84	606482.889	4179725.974	X84		606482.889	4179460.936	X85		
85	606482.889	4179725.974	X85		606482.889	4179460.936	X86		
86	606482.889	4179725.974	X86		606482.889	4179460.936	X87		
87	606482.889	4179725.974	X87		606482.889	4179460.936	X88		
88	606482.889	4179725.974	X88		606482.889	4179460.936	X89		
89	606482.889	4179725.974	X89		606482.889	4179460.936	X90		
90	606482.889	4179725.974	X90		606482.889	4179460.936	X91		
91	606482.889	4179725.974	X91		606482.889	4179460.936	X92		
92	606482.889	4179725.974	X92		606482.889	4179460.936	X93		
93	606482.889	4179725.974	X93		606482.889	4179460.936	X94		
94	606482.889	4179725.974	X94		606482.889	4179460.936	X95		
95	606482.889	4179725.974	X95		606482.889	4179460.936	X96		
96	606482.889	4179725.974	X96		606482.889	4179460.936	X97		
97	606482.889	4179725.974	X97		606482.889	4179460.936	X98		
98	606482.889	4179725.974	X98		606482.889	4179460.936	X99		
99	606482.889	4179725.974	X99		606482.889	4179460.936	X100		
100	606482.889	4179725.974	X100		606482.889	4179460.936	X101		
101	606482.889	4179725.974	X101		606482.889	4179460.936	X102		
102	606482.889	4179725.974	X102		606482.889	4179460.936	X103		
103	606482.889	4179725.974	X103		606482.889	4179460.936	X104		
104	606482.889	4179725.974	X104		606482.889	4179460.936	X105		

ORMAN ALANI HARİTASI

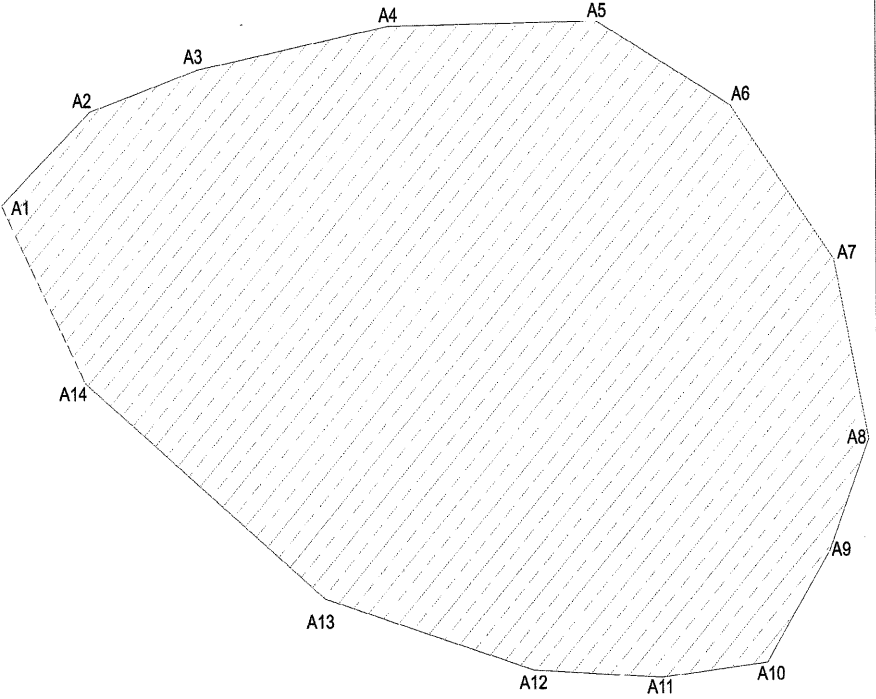
İL :	KAHRAMANMARAŞ
İLÇESİ :	ÇAĞLAYANCIERİT
KÖY/MAH. :	SÖĞÜKPINAR
ADA :	169
PARSEL :	13



NOKTA NO	Y	X
1	606444,175	4179441,652
2	606482,889	4179460,336
3	606592,856	4179593,462
4	606702,823	4179725,368

# ORMAN ALANI HARİTASI

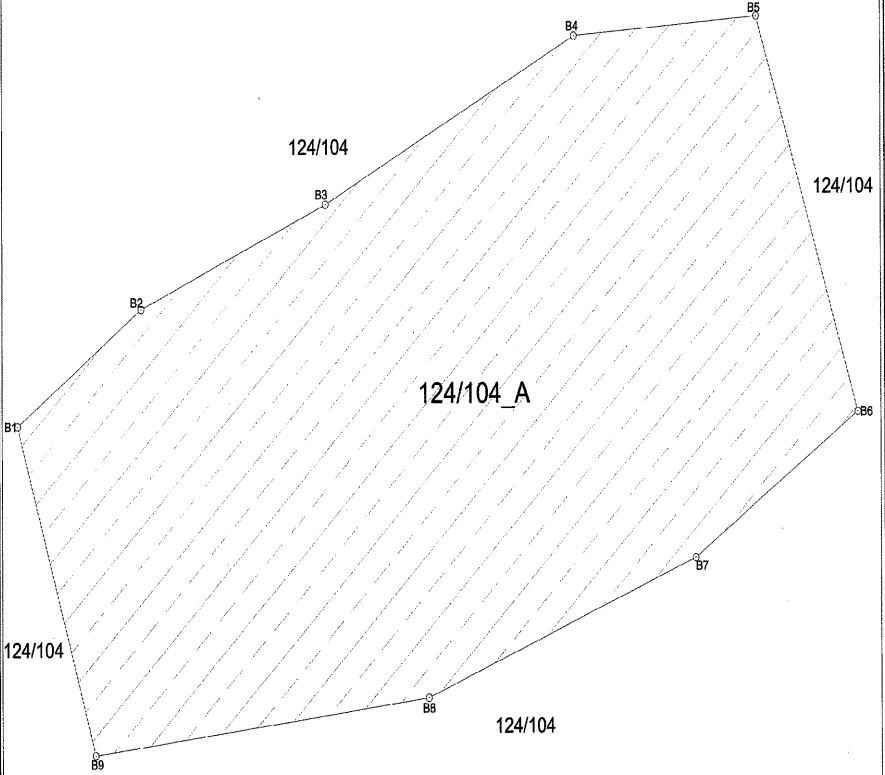
İLİ: KAHRAMANMARAŞ  
İLÇESİ: DULKADİROĞLU  
KÖY/MAHALLE: AĞABEYLİ  
ADA/PARSEL NO: T.H.A  
MÜLKİYETİ: -



Ada Parsel	Hesap Alan	Nokta No	Y	X	Cephe
T.H.A	161148.792	A1	597035.514	4180172.041	80.52
		A2	597096.590	4180224.360	78.307
		A3	597171.291	4180248.151	133.712
		A4	597302.839	4180272.112	144.516
		A5	597447.337	4180274.385	104.052
		A6	597539.692	4180226.454	113.018
		A7	597611.004	4180138.775	104.360
		A8	597634.385	4180237.668	68.816
		A9	597607.496	4179973.939	76.526
		A10	597664.242	4179910.810	74.103
		A11	597490.592	4179902.827	88.971
		A12	597401.744	4179607.303	148.551
		A13	597257.351	4179948.220	205.520
		A14	597093.115	4180070.970	116.332

# ORMAN ALANI HARİTASI

İLİ: KAHRAMANMARAŞ  
İLÇESİ: DULKADIROĞLU  
KÖY/MAHALLE: BAHÇELİ  
ADA/PARSEL NO: 124/104  
MÜLKİYETİ: MALİYE HAZİNESİ (ORMAN)



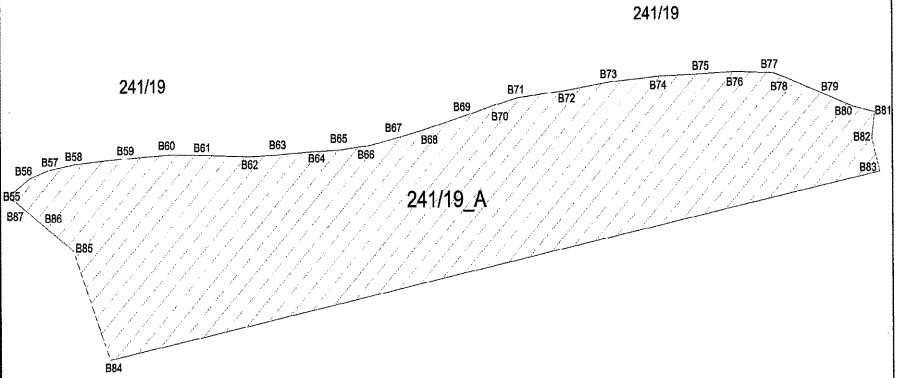
ITRF 96/3 (124/104 NOLU PARSELİN BİR KISMI SEÇİLMİŞTİR.)

Ada Parsel	Hesap Alan	Nokta No	Y	X	Cephe
124/104_A	59215.710	B1	597008.876	4175424.922	120.98
		B9	597042.407	4175308.883	146.894
		B8	597187.705	4175328.802	125.213
		B7	597303.943	4175377.979	87.186
		B6	597374.356	4175429.382	146.351
		B5	597330.767	4175568.102	79.638
		B4	597251.412	4175582.386	123.542
		B3	597142.998	4175503.159	88.522
		B2	597062.525	4175466.276	67.737



# ORMAN ALANI HARİTASI

İLİ: KAHRAMANMARAŞ  
İLÇESİ: DULKADİROĞLU  
KÖY/MAHALLE: BAŞDERVİŞLİ  
ADA/PARSEL NO: 241/19  
MÜLKİYETİ: MALİYE HAZİNESİ (ORMAN)

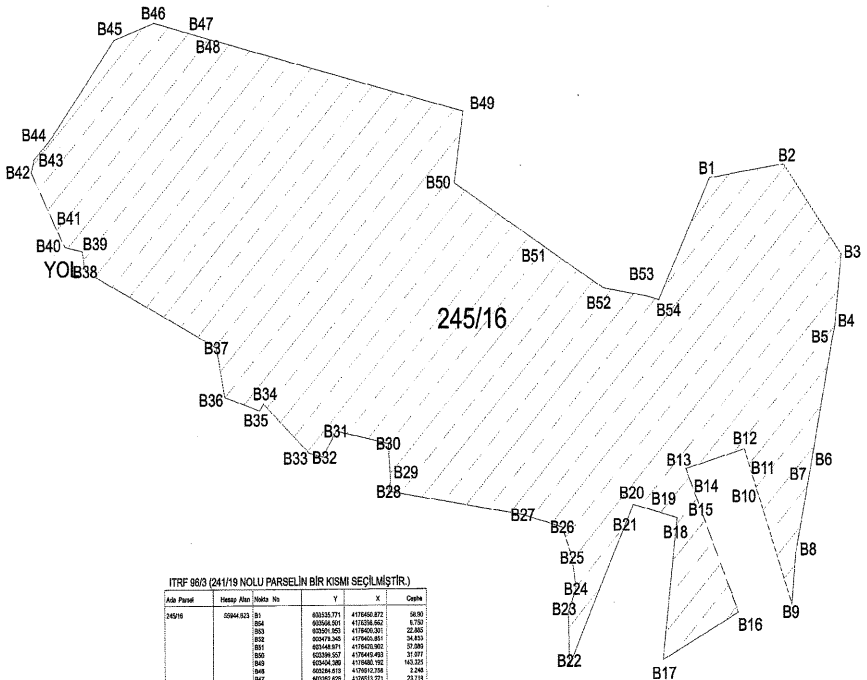


ITRF 96/3 (241/19 NOLU PARSELİN BİR KISMI SEÇİLMİŞTİR.)

Ada Parsel	Hesap Alan	Nokta No	Y	X	Cephe
241/19_A	60027.828	B55	602335.842	4176449.231	15.08
		B57	602348.210	4176440.631	14.018
		B56	602358.707	4176432.812	31.502
		B58	602385.488	4176414.509	74.777
		B59	602413.256	4175345.079	602.365
		B60	603004.373	4176460.943	21.899
		B61	602998.460	4176482.029	16.610
		B62	603000.700	4176498.487	17.353
		B63	602983.738	4176502.152	19.791
		B64	602965.187	4176509.048	35.578
		B65	602931.670	4176520.981	8.738
		B66	602923.365	4176523.899	29.000
		B67	602894.377	4176524.538	26.891
		B68	602867.743	4176523.336	33.244
		B69	602834.528	4176522.002	37.820
		B70	602796.862	4176518.570	32.877
		B71	602764.366	4176513.646	38.579
		B72	602726.052	4176509.046	17.115
		B73	602708.301	4176504.997	22.529
		B74	602687.784	4176498.325	31.387
		B75	602657.533	4176499.958	23.682
		B76	602634.511	4176484.406	24.092
		B77	602610.399	4176479.427	21.057
		B78	602590.029	4176476.939	19.000
		B79	602571.047	4176476.106	29.740
		B80	602541.366	4176474.230	20.262
		B81	602521.125	4176473.311	37.747
		B82	602483.393	4176474.359	24.195
		B83	602459.201	4176474.721	35.199
		B84	602424.081	4176472.357	37.531
B85	602386.698	4176469.032	18.773		
B86	602368.222	4176465.704	16.897		
B87	602352.209	4176460.310	19.764		

# ORMAN ALANI HARİTASI

İLİ: KAHRAMANMARAŞ  
İLÇESİ: DULKADİROĞLU  
KÖY/MAHALLE: BAŞDERVİŞLİ  
ADA/PARSEL NO: 245/16  
MÜLKİYETİ: MALİYE HAZİNESİ (ORMAN)

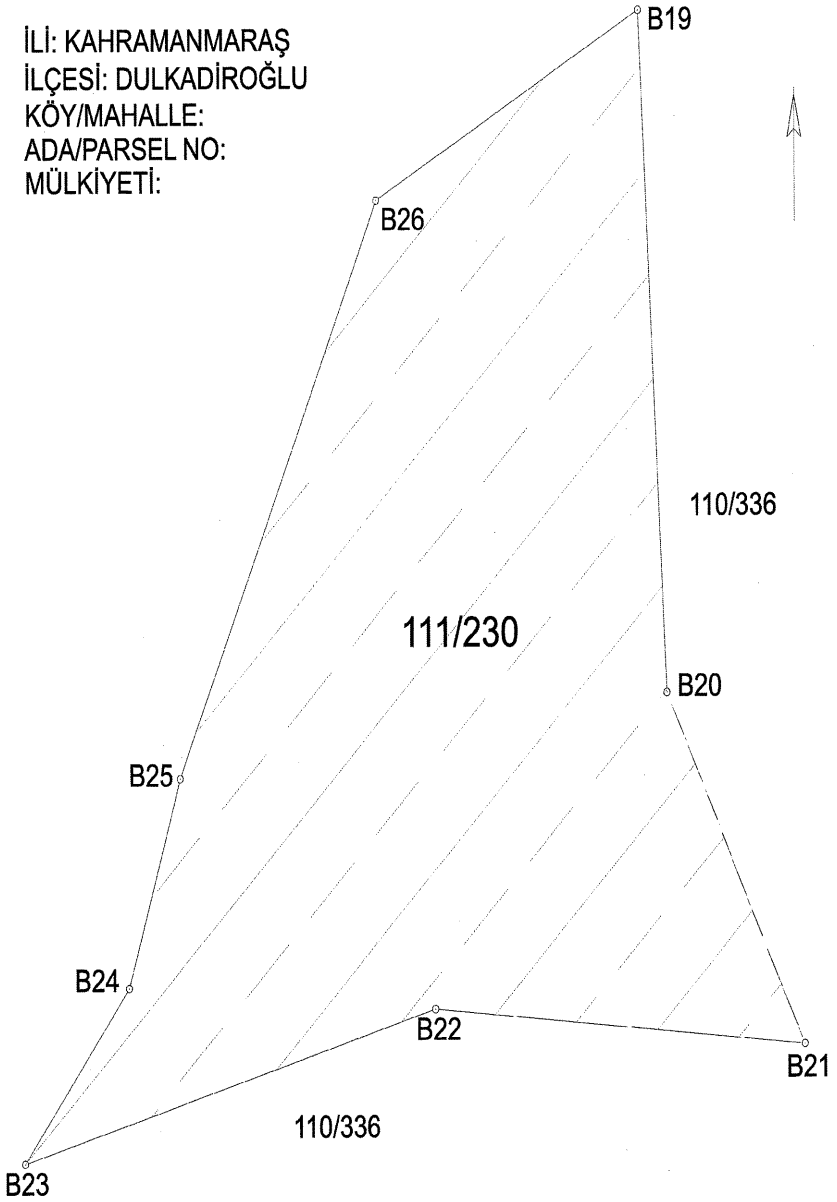


ITRF 983 (241/19 NOLU PARSELİN BİR KISIM SEÇİLMİŞLER)

Ada Parşel	İşin No	İşin No	X	Y	Alan
245/16	0004/123	B1	655326.771	4759462.872	50.90
		B2	655064.451	4752258.562	6.750
		B3	655094.952	4759620.201	22.861
		B4	655479.240	4759620.881	34.833
		B5	655144.811	4759620.903	37.289
		B6	652384.527	4759491.453	31.577
		B7	652946.269	4759617.765	162.221
		B8	652384.613	4759612.238	2.246
		B9	652581.621	4759612.219	22.719
		B10	652328.534	475919.848	22.281
		B11	65212.294	475919.871	52.211
		B12	652182.877	4759489.868	11.483
		B13	652171.254	4759489.881	6.263
		B14	652174.085	4759484.387	28.221
		B15	652188.082	4759481.611	12.427
		B16	652181.722	4759423.273	9.211
		B17	652200.752	4759423.605	17.269
		B18	652232.414	4759423.275	21.702
		B19	652278.818	4759271.823	18.947
		B20	652251.252	4759252.201	2.627
		B21	652237.271	4759254.387	32.176
		B22	652251.252	4759252.201	7.427
		B23	652233.745	4759252.207	13.284
		B24	652251.252	4759252.201	18.823
		B25	652283.874	4759227.856	4.487
		B26	652233.745	4759252.207	18.219
		B27	652251.252	4759252.201	7.138
		B28	652233.745	4759227.856	14.123
		B29	652251.252	4759252.201	12.271
		B30	652246.201	4759241.642	14.123
		B31	652246.201	4759241.642	12.271
		B32	652246.201	4759241.642	16.888
		B33	652246.201	4759241.642	21.254
		B34	652246.201	4759241.642	67.832
		B35	652246.201	4759241.642	21.254
		B36	652246.201	4759241.642	17.889
		B37	652246.201	4759241.642	8.126
		B38	652246.201	4759241.642	61.262
		B39	652246.201	4759241.642	44.866
		B40	652246.201	4759241.642	28.126
		B41	652246.201	4759241.642	12.264
		B42	652246.201	4759241.642	37.485
		B43	652246.201	4759241.642	14.478
		B44	652246.201	4759241.642	14.478
		B45	652246.201	4759241.642	6.889
		B46	652246.201	4759241.642	31.858
		B47	652246.201	4759241.642	21.739
		B48	652246.201	4759241.642	33.872
		B49	652246.201	4759241.642	2.482
		B50	652246.201	4759241.642	66.189
		B51	652246.201	4759241.642	1.968
		B52	652246.201	4759241.642	26.122
		B53	652246.201	4759241.642	42.122
		B54	652246.201	4759241.642	28.264

# ORMAN ALANI HARİTASI

İLİ: KAHRAMANMARAŞ  
İLÇESİ: DULKADİROĞLU  
KÖY/MAHALLE:  
ADA/PARSEL NO:  
MÜLKİYETİ:



ITRF 96/3

Ada Parsel	Hesap Alan	Nokta No	Y	X	Cephe
111/230	7673.663	B19	597991.577	4181635.707	45.55
		B26	597921.320	4191812.536	77.698
		B25	597900.880	4191740.849	27.113
		B24	597882.699	4191714.939	26.904
		B23	597866.954	4191693.267	65.707
		B22	597929.935	4191712.205	58.766
		B21	597886.521	4191707.693	48.315
		B20	597965.659	4191751.272	94.634





# ORMAN ALANI HARİTASI

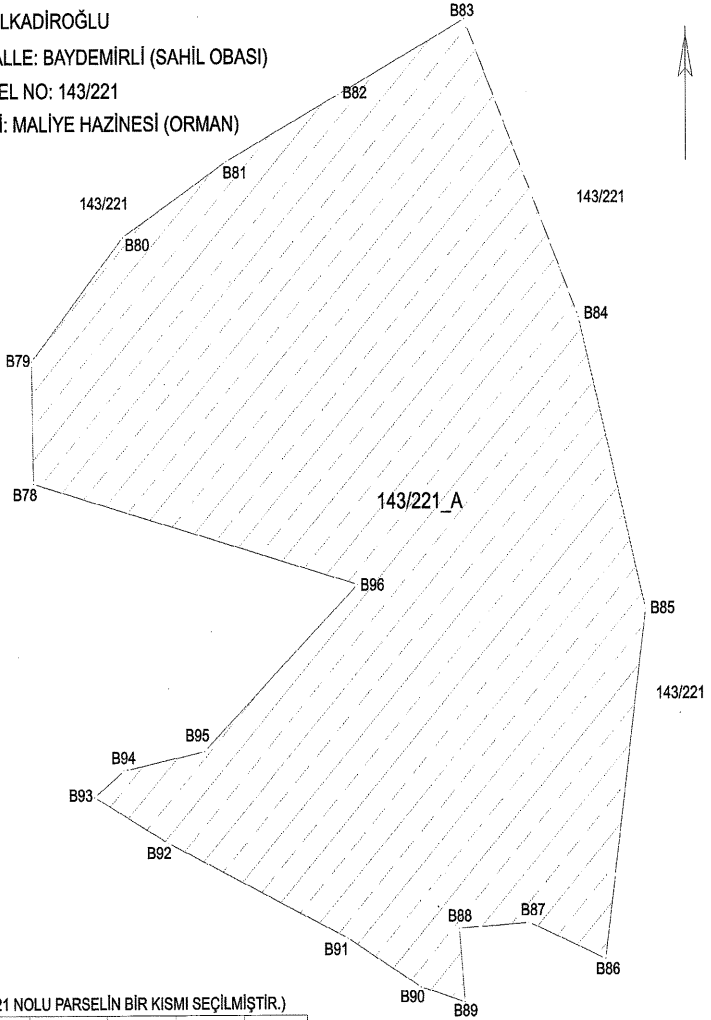
İLİ: KAHRAMANMARAŞ

İLÇESİ: DULKADİROĞLU

KÖY/MAHALLE: BAYDEMİRLİ (SAHİL OBASI)

ADA/PARSEL NO: 143/221

MÜLKİYETİ: MALİYE HAZİNESİ (ORMAN)

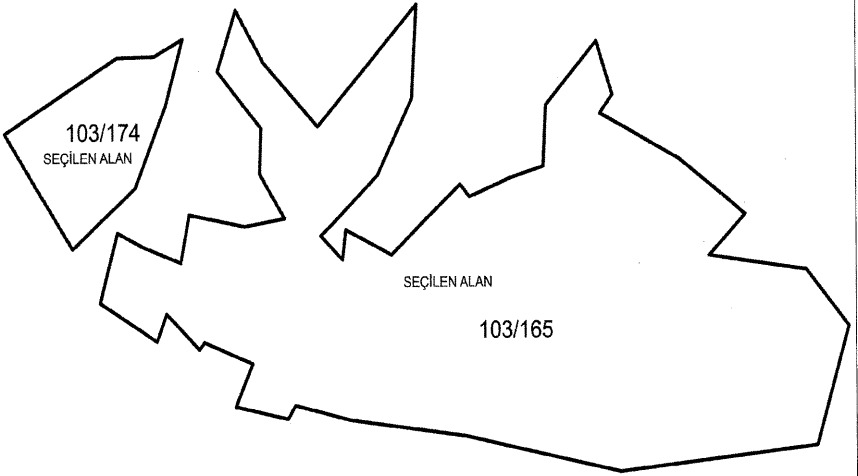


ITRF 96/3 (143/221 NOLU PARSELİN BİR KISMI SEÇİLMİŞTİR.)

Ada Parsel	Hesap Alan	Nokta No	Y	X	Cephe
143/221_A	70672.969	B78	583791.046	4178095.478	48.63
		B79	583790.137	4178744.100	86.818
		B80	583835.127	4178793.501	58.549
		B81	583885.410	4178823.494	60.760
		B82	583940.104	4178849.959	88.317
		B83	584001.600	4178979.716	130.797
		B84	584056.574	4178761.032	120.840
		B85	584089.043	4178644.636	140.836
		B86	584086.677	4178505.482	39.948
		B87	584031.458	4178519.394	33.854
		B88	583997.882	4178517.712	29.340
		B89	584000.420	4178488.500	22.477
		B90	583876.772	4178494.546	40.581
		B91	583943.241	4178514.149	94.921
		B92	583856.230	4178532.131	40.156
		B93	583820.596	4178570.005	17.888
		B94	583834.860	4178561.065	38.723
B95	583873.847	4178588.673	99.923		
B96	583948.653	4178954.920	162.741		

ORMAN ALANI HARİTASI

İLİ	: KAHRAMANMARAŞ
İLÇESİ	: DULKADİROĞLU
KÖY/MAH	: BEŞENLİ
ADA	: 103
PARSEL	: 165 ve 174



## ORMAN ALANI HARİTASI

İLİ	: KAHRAMANMARAŞ
İLÇESİ	: DULKADİROĞLU
KÖY/MAH	: BEŞENLİ
ADA	: 103
PARSEL	: 165 ve 174



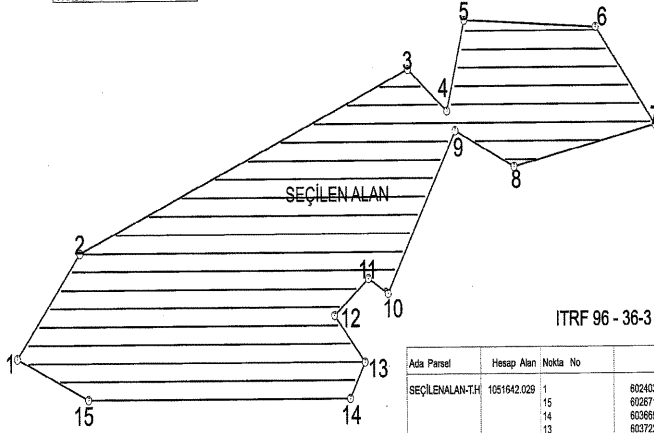
NoktaNo	Y	X	NoktaNo	Y	X
X0	611355.075	4170698.030	X1	611333.956	4170629.712
X2	611326.916	4170730.481	X3	611286.366	4170762.439
X4	611261.655	4170738.848	X5	611241.801	4170794.340
X6	611201.979	4170615.392	X7	611197.065	4170831.266
X8	611188.833	4170820.585	X9	611186.614	4170861.891
X10	611152.653	4170825.654	X11	611150.772	4170790.539
X12	611128.793	4170784.109	X13	611101.439	4170773.355
X14	611098.612	4170636.323	X15	611095.075	4170780.478
X16	611066.593	4170883.505	X17	611063.209	4170829.672
X18	611049.204	4170740.271	X19	611039.849	4170786.094
X20	611021.340	4170645.681	X21	611018.227	4170754.688
X22	611015.884	4170737.674	X23	611009.554	4170758.397
X24	611001.184	4170751.399	X25	610999.358	4170813.933
X26	610983.827	4170654.347	X27	610978.836	4170646.647
X28	610977.102	4170761.399	X29	610962.440	4170851.413
X30	610961.436	4170813.236	X31	610960.989	4170854.303
X32	610960.393	4170787.066	X33	610955.333	4170678.413
X34	610950.395	4170756.978	X35	610944.820	4170880.614
X36	610944.045	4170653.811	X37	610932.424	4170845.783
X38	610923.215	4170690.624	X39	610919.769	4170686.636
X40	610913.079	4170763.779	X41	610909.012	4170864.389
X42	610907.357	4170736.304	X43	610897.605	4170707.138
X44	610897.348	4170826.282	X45	610891.138	4170691.285
X46	610889.806	4170854.475	X47	610881.826	4170745.515
X48	610876.720	4170779.229	X49	610864.862	4170853.842
X50	610864.764	4170753.628	X51	610853.231	4170713.607
X52	610834.924	4170744.537	X53	610789.855	4170810.651

Ada	Parsel	Noktalar	HesapAlan
103	174	X44,X48,X52,X53,X49,X46,X41	6939.361
103	165	X2,X0,X1,X6,X14,X20,X26,X27, X36,X33,X38,X39,X43,X45,X51, X50,X47,X42,X40,X34,X28,X32, X30,X37,X35,X31,X29,X25,X16, X17,X19,X23,X24,X22,X21,X18, X15,X13,X12,X11,X10,X9,X7,X8, X5,X3,X4	68597.019



## ORMAN ALANI HARİTASI

İL :	KAHRAMANMARAŞ
İLÇESİ :	DULKADIROĞLU
KÖYMAH :	BULANK
ADA :	-
PARSEL :	T.H.A.

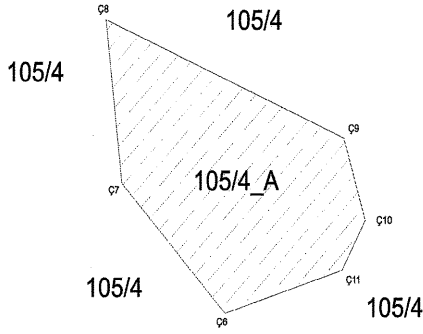


ITRF 96 - 36-3

Ada Parsel	Hesap Alan	Nokta No	Y	X	Cephe
SEÇİLENALAN-T.H.	1051642.029	1	802403.829	4161774.823	290.57
		15	802671.625	4161662.067	993.650
		14	603665.275	4161662.067	114.310
		13	603722.302	4161781.136	172.777
		12	603605.967	4161888.677	164.254
		11	603736.159	4161999.026	85.492
		10	603811.285	4161948.160	510.385
		9	604065.982	4162390.467	243.653
		8	604286.759	4162292.037	546.151
		7	604823.283	4162404.129	349.313
		6	604598.243	4162671.239	497.702
		5	604100.964	4162697.823	256.693
		4	604034.964	4162444.376	195.578
		3	603987.577	4162558.754	1342.383
		2	602840.416	4162082.184	372.223

# ORMAN ALANI HARİTASI

İLİ: KAHRAMANMARAŞ  
İLÇESİ: DULKADİROĞLU  
KÖY/MAHALLE: ÇATMAYAYLA (KÖKÜNÜZLER)  
ADA NO: 105  
PARSEL NO: 4  
MÜLKİYETİ: MALİYE HAZİNESİ (ORMAN)

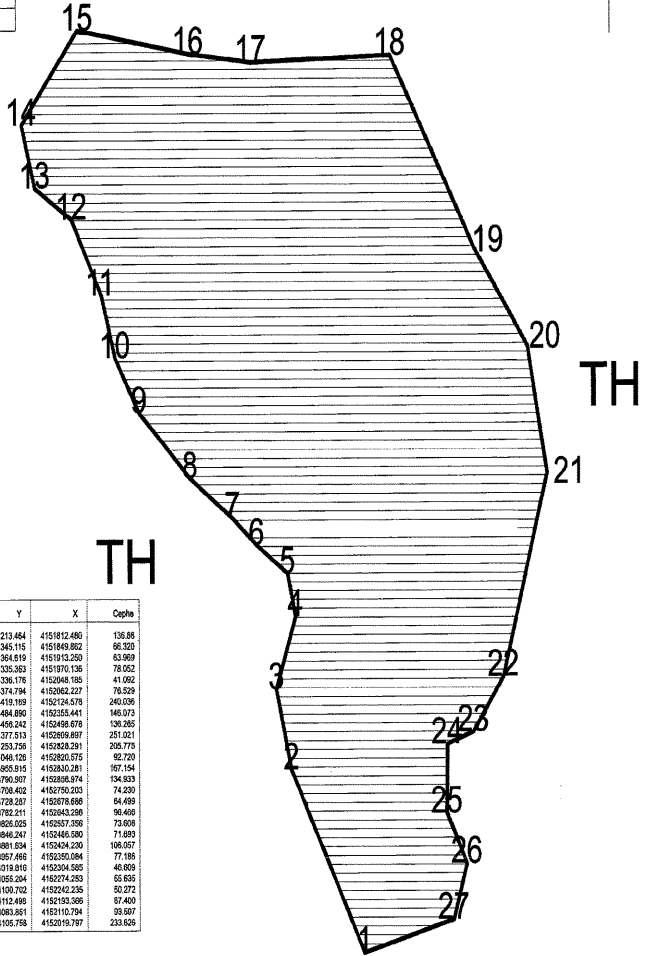


ITRF 96/9 (105/4 NOLU PARSELİN BİR KISIMI SEÇİLMİŞTİR.)

Ada Parsel	Hesap Alan	Nokta No	Y	X	Cephe
105/4_A	8897,285	C6	593883,496	41802251,432	59,30
		C11	593940,082	4180269,175	23,815
		C10	593951,591	4180269,795	35,645
		C9	593941,041	4180323,943	125,054
		C8	593825,950	4180372,756	68,050
		C7	593833,623	4180305,141	73,284

# ORMAN ALANI HARİTASI

İL :	KAHRAMANMARAŞ
İLÇESİ :	DULKADIROĞLU
KÖY/MAH :	ÇIĞLI
ADA :	
PARSEL :	TH

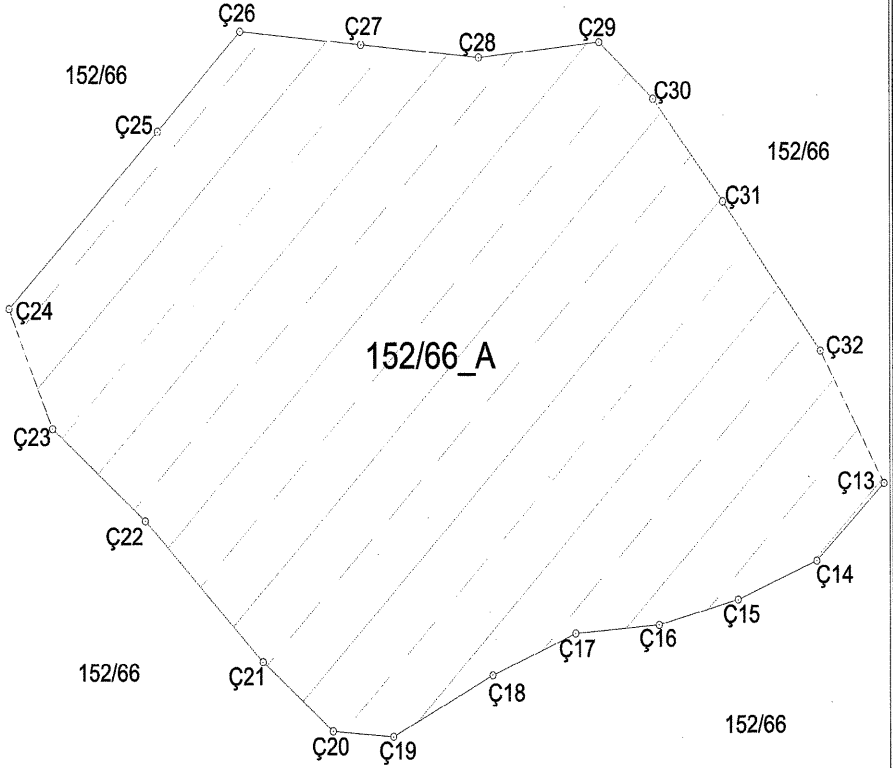


ITRF 96 36-3

Ada Parsel	Hesap Alan	Nokta No	Y	X	Cephe
AFAD	431592.005	1	594213.464	4151912.480	136.88
		27	594245.115	4151889.852	86.320
		26	594364.819	4151913.250	63.969
		25	594335.363	4151970.136	78.052
		24	594336.176	4152049.155	41.052
		23	594374.794	4152062.227	78.536
		22	594419.189	4152124.579	240.036
		21	594484.890	4152153.441	146.073
		20	594495.242	4152469.879	138.265
		19	594377.513	4152859.887	251.021
		18	594253.759	4152828.291	206.775
		17	594946.126	4152820.575	82.720
		16	593955.815	4152840.281	597.154
		15	593790.907	4152808.874	134.933
		14	592708.402	4152750.053	74.200
		13	593728.207	4152978.666	64.499
		12	593782.211	4152843.298	96.406
		11	593826.025	4152957.356	73.608
		10	593946.267	4152465.590	71.893
		9	593981.834	4152424.200	105.957
		8	593957.499	4152350.084	77.188
		7	594019.810	4152354.585	46.859
		6	594055.204	4162274.253	55.839
		5	594100.702	4152242.235	50.272
		4	594112.499	4152153.359	57.400
		3	594083.861	4152110.724	95.607
		2	594105.758	4152019.787	233.826

# ORMAN ALANI HARİTASI

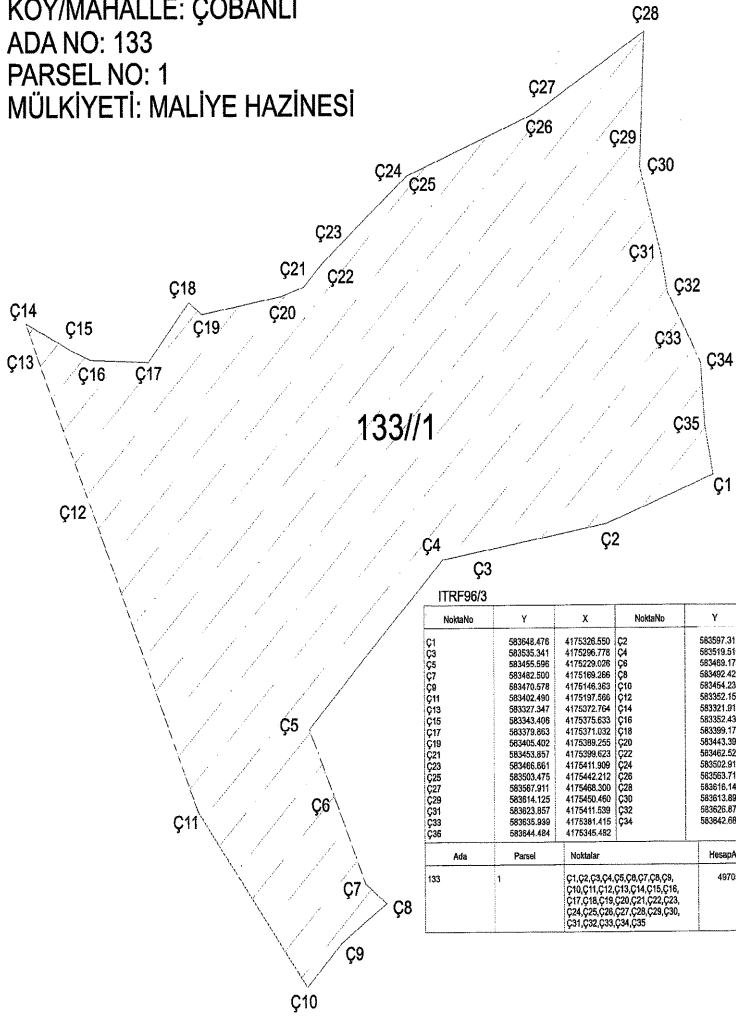
İLİ: KAHRAMANMARAŞ  
İLÇESİ: DULKADİROĞLU  
KÖY/MAHALLE: ÇINARLI  
ADA/PARSEL NO: 152/66  
MÜLKİYETİ: MALİYE HAZİNESİ (ORMAN)



Ada Parsel	Hesap Alan	Nokta No	Y	X	Çaphe
152/66_A	39373.912	Ç13	595690.963	4148162.898	31.84
		Ç14	595668.057	4148140.781	29.044
		Ç15	595641.201	4148129.722	27.781
		Ç16	595514.345	4148122.813	28.534
		Ç17	595585.909	4148120.244	30.805
		Ç18	595657.473	4148108.386	38.152
		Ç19	595523.508	4148091.018	20.598
		Ç20	595522.971	4148092.598	30.946
		Ç21	595479.274	4148112.345	58.970
		Ç22	595438.990	4148152.629	41.057
		Ç23	595407.519	4148178.997	37.215
		Ç24	595392.837	4148213.193	71.356
		Ç25	595443.293	4148203.849	40.214
		Ç26	595471.729	4148292.085	41.329
		Ç27	595512.878	4148288.227	40.320
		Ç28	595553.024	4148284.493	41.517
		Ç29	595594.318	4148285.786	24.403
Ç30	595612.375	4148272.598	37.602		
Ç31	595636.179	4148243.327	54.052		
Ç32	595669.380	4148200.672	43.506		

# ORMAN ALANI HARİTASI

İLİ: KAHRAMANMARAŞ  
İLÇESİ: DULKADİROĞLU  
KÖY/MAHALLE: ÇOBANLI  
ADA NO: 133  
PARSEL NO: 1  
MÜLKİYETİ: MALİYE HAZİNESİ



ITRF96/3

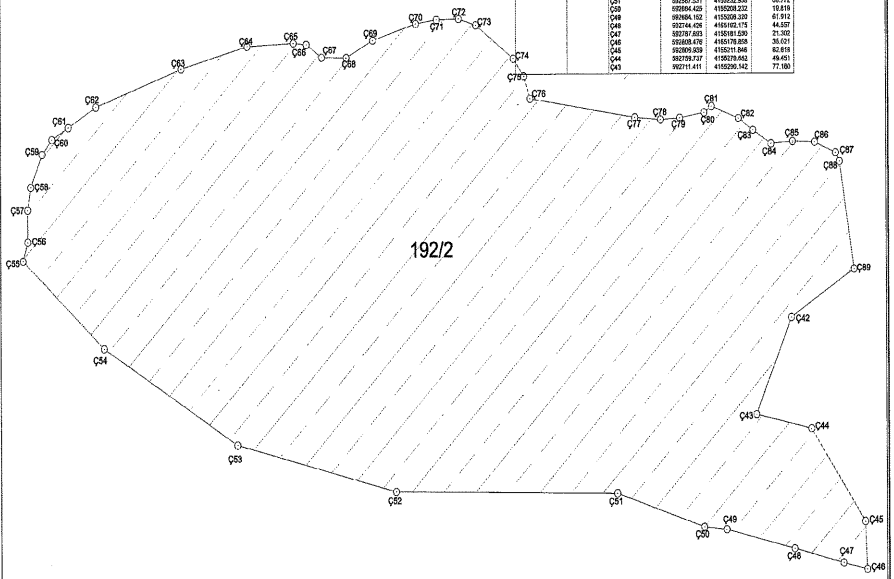
NoitahNo	Y	X	NoitahNo	Y	X
Ç1	583648.478	4173226.550	Ç2	583597.312	4175307.794
Ç3	583535.341	4173296.778	Ç4	583519.516	4175226.080
Ç5	583482.500	4173229.026	Ç8	583492.423	4175195.257
Ç7	583482.500	4175169.266	Ç8	583492.423	4175195.257
Ç9	583470.578	4175148.383	Ç10	583454.234	4175128.653
Ç11	583462.460	4175107.598	Ç12	583352.152	4175115.586
Ç13	583327.347	4175072.764	Ç14	583321.819	4175338.108
Ç15	583343.408	4175075.633	Ç16	583352.458	4175371.937
Ç17	583378.863	4175371.032	Ç18	583329.173	4175358.834
Ç19	583405.402	4173299.255	Ç20	583443.338	4175358.168
Ç21	583453.857	4175359.623	Ç22	583462.524	4175408.504
Ç23	583468.861	4175411.909	Ç24	583522.919	4175441.754
Ç25	583503.475	4175462.212	Ç26	583523.710	4175465.774
Ç27	583567.911	4175468.300	Ç28	583616.149	4175467.311
Ç29	583814.125	4175460.490	Ç30	583813.898	4175445.194
Ç31	583823.357	4175411.528	Ç32	583823.876	4175398.913
Ç33	583935.949	4179381.415	Ç34	583842.693	4175369.566
Ç35	583844.484	4178345.482			

Ada	Parsel	Noitahlar	HesapAlan
133	1	Ç1, Ç2, Ç3, Ç4, Ç5, Ç6, Ç7, Ç8, Ç9, Ç10, Ç11, Ç12, Ç13, Ç14, Ç15, Ç16, Ç17, Ç18, Ç19, Ç20, Ç21, Ç22, Ç23, Ç24, Ç25, Ç26, Ç27, Ç28, Ç29, Ç30, Ç31, Ç32, Ç33, Ç34, Ç35	49705.853

# ORMAN ALANI HARİTASI

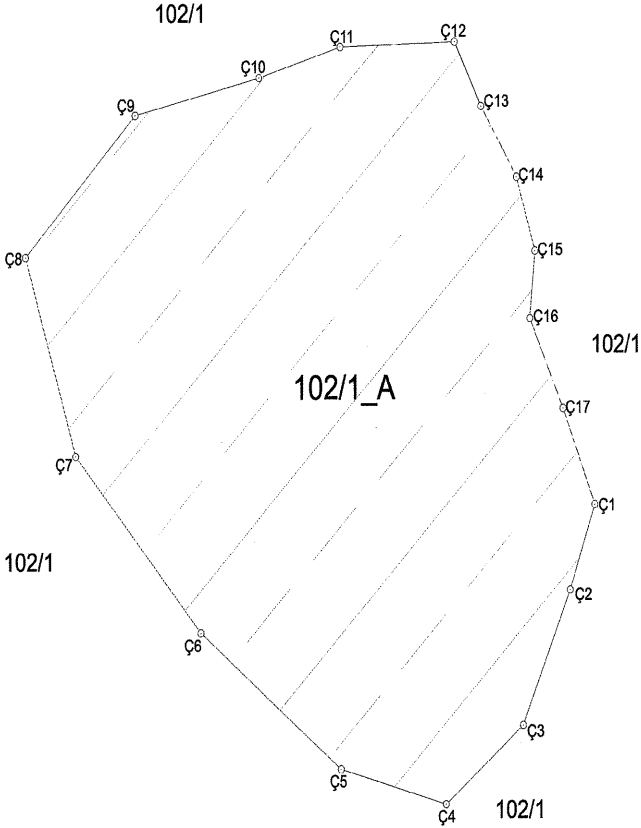
İLİ: KAHRAMANMARAŞ  
İLÇESİ: DULKADİROĞLU  
KÖY/MAHALLE: ÇOKYAŞAR  
ADA/PARSEL NO: 192/2  
MÜLKİYETİ: MALİYE HAZİNESİ (ORMAN)

Ada Parşel	Hisap Alan	Notla No	Y	X	Çizim
192/2	192/2/0.002	C42	892743.105	4193368.945	85.85
		C49	892792.747	4193398.289	73.911
		C50	892782.162	4193417.721	7.779
		C37	892791.779	4193481.230	20.916
		C36	892796.302	4193483.649	19.922
		C35	892743.811	4193498.433	18.987
		C34	892792.108	4193497.980	19.942
		C33	892793.897	4193497.887	15.946
		C32	892793.109	4193498.920	15.921
		C31	892792.034	4193510.217	7.983
		C30	892808.109	4193510.830	21.942
		C29	892842.803	4193508.948	17.935
		C28	892848.708	4193509.760	22.965
		C27	892823.898	4193527.489	94.207
		C26	892819.722	4193527.403	12.274
		C25	892820.287	4193527.824	15.915
		C24	892802.960	4193590.760	41.219
		C23	892848.843	4193570.427	13.991
		C22	892847.862	4193600.120	19.982
		C21	892777.897	4193570.916	19.997
		C20	892840.254	4193570.820	49.209
		C19	892778.982	4193566.841	26.840
		C18	892842.362	4193520.098	21.966
		C17	892729.418	4193520.293	14.920
		C16	892811.729	4193597.777	15.922
		C15	892820.214	4193592.791	49.999
		C14	892229.728	4193590.591	81.281
		C13	892229.808	4193594.387	80.883
		C12	892124.783	4193588.822	28.947
		C11	892120.264	4193591.823	19.942
		C10	892845.796	4193483.260	13.726
		C9	892877.124	4193483.220	28.214
		C8	892897.191	4193484.746	18.922
		C7	892898.444	4193484.794	22.987
		C6	892894.651	4193484.387	14.229
		C5	892820.268	4193484.920	98.207
		C4	892811.543	4193540.220	138.954
		C3	892810.972	4193484.476	144.272
		C2	461260.771	4193534.604	198.789
		C1	892862.221	4193521.998	69.272
		C0	892846.420	4193520.222	19.918
		C48	892844.162	4193508.320	41.912
		C47	892744.428	4193493.170	44.207
		C46	892744.428	4193493.170	44.207
		C45	892846.420	4193493.170	44.207
		C44	892846.420	4193493.170	44.207
		C43	892846.420	4193493.170	44.207
		C42	892846.420	4193493.170	44.207
		C41	892846.420	4193493.170	44.207
		C40	892846.420	4193493.170	44.207
		C39	892846.420	4193493.170	44.207
		C38	892846.420	4193493.170	44.207
		C37	892846.420	4193493.170	44.207
		C36	892846.420	4193493.170	44.207
		C35	892846.420	4193493.170	44.207
		C34	892846.420	4193493.170	44.207
		C33	892846.420	4193493.170	44.207
		C32	892846.420	4193493.170	44.207
		C31	892846.420	4193493.170	44.207
		C30	892846.420	4193493.170	44.207
		C29	892846.420	4193493.170	44.207
		C28	892846.420	4193493.170	44.207
		C27	892846.420	4193493.170	44.207
		C26	892846.420	4193493.170	44.207
		C25	892846.420	4193493.170	44.207
		C24	892846.420	4193493.170	44.207
		C23	892846.420	4193493.170	44.207
		C22	892846.420	4193493.170	44.207
		C21	892846.420	4193493.170	44.207
		C20	892846.420	4193493.170	44.207
		C19	892846.420	4193493.170	44.207
		C18	892846.420	4193493.170	44.207
		C17	892846.420	4193493.170	44.207
		C16	892846.420	4193493.170	44.207
		C15	892846.420	4193493.170	44.207
		C14	892846.420	4193493.170	44.207
		C13	892846.420	4193493.170	44.207
		C12	892846.420	4193493.170	44.207
		C11	892846.420	4193493.170	44.207
		C10	892846.420	4193493.170	44.207
		C9	892846.420	4193493.170	44.207
		C8	892846.420	4193493.170	44.207
		C7	892846.420	4193493.170	44.207
		C6	892846.420	4193493.170	44.207
		C5	892846.420	4193493.170	44.207
		C4	892846.420	4193493.170	44.207
		C3	892846.420	4193493.170	44.207
		C2	892846.420	4193493.170	44.207
		C1	892846.420	4193493.170	44.207
		C0	892846.420	4193493.170	44.207



# ORMAN ALANI HARİTASI

İLİ: KAHRAMANMARAŞ  
İLÇESİ: DULKADİROĞLU  
KÖY/MAHALLE: ÇOKYAŞAR  
ADA/PARSEL NO: 102/1  
MÜLKİYETİ: MALİYE HAZİNESİ (ORMAN)

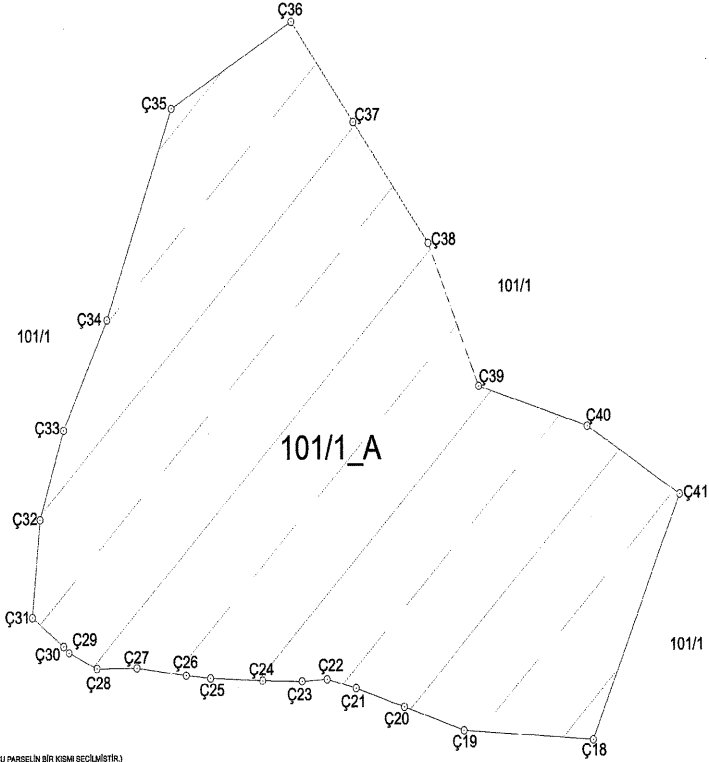


ITFP 96/3 (102/1 NOLU PARSELİN BİR KISMI SEÇİLMİŞTİR.)

Ada Parsel	Hesap Alan	Nokta No	Y	X	Cephe
102/1_A	61502.300	C1	592819.618	4154631.720	37.52
		C2	592806.955	4154596.367	60.907
		C3	592782.963	4154540.415	51.114
		C4	592743.642	4154507.758	55.299
		C5	592690.325	4154522.420	91.073
		C6	592819.014	4154579.069	96.856
		C7	592555.700	4154652.380	86.434
		C8	592530.375	4154735.021	81.078
		C9	592686.369	4154793.669	65.143
		C10	592649.671	4154808.398	43.217
		C11	592690.092	4154821.660	58.016
		C12	592748.973	4154823.660	29.805
		C13	592762.303	4154797.001	34.405
		C14	592780.297	4154767.977	32.046
		C15	592789.627	4154737.020	28.116
		C16	592788.962	4154709.029	40.872
		C17	592803.823	4154671.707	43.068

# ORMAN ALANI HARİTASI

İLİ: KAHRAMANMARAŞ  
İLÇESİ: DULKADİROĞLU  
KÖY/MAHALLE: ÇOKYAŞAR  
ADA/PARSEL NO: 101/1  
MÜLKİYETİ: MALİYE HAZİNESİ (ORMAN)



ITRF 962 (101/1 NOLU PARSELİN BİR KISMİ SEÇİLMİŞTİR.)

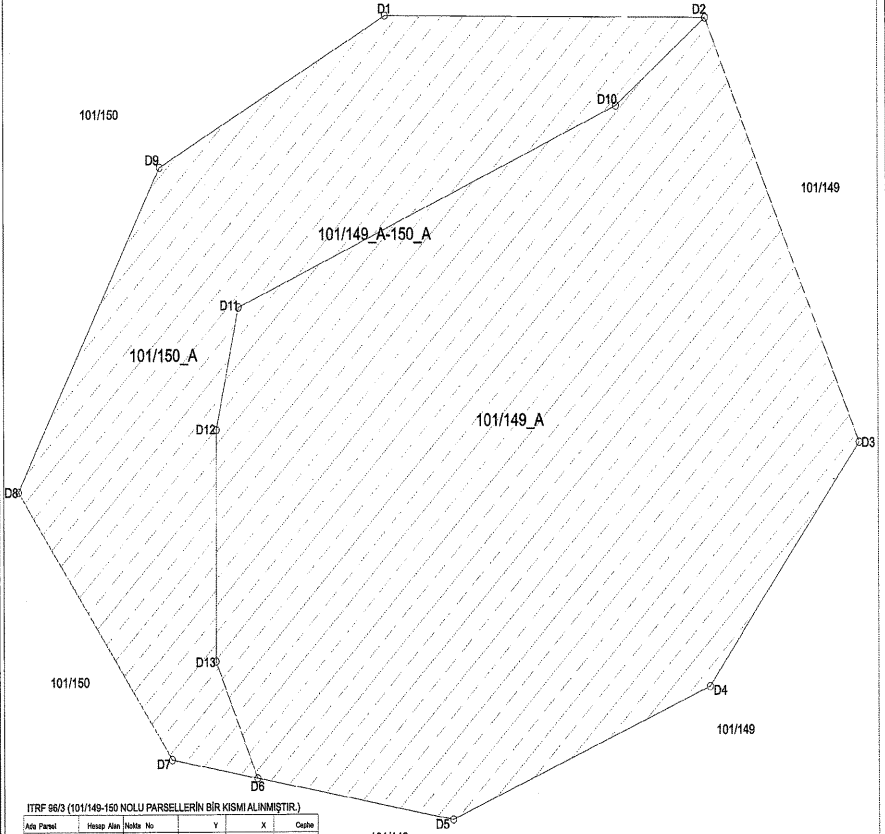
Ada Parsel	Hesap Alan	Nokta No	Y	X	Cephe
101/1_A	56601.527	C18	593563.192	4156243.031	110.87
		C41	593607.669	4156344.590	54.913
		C40	593560.710	4156372.055	87.492
		C39	593505.709	4156386.794	64.837
		C38	593479.857	4156448.254	62.943
		C37	593441.951	4156499.503	52.130
		C36	593410.557	4156541.120	70.915
		C35	593348.342	4156505.320	83.578
		C34	593316.187	4156417.813	50.887
		C33	593293.582	4156372.223	38.933
		C32	593261.563	4156335.105	40.743
		C31	593277.403	4156294.548	16.793
		C30	593293.206	4156282.613	3.838
		C29	593285.991	4156279.970	15.808
		C28	593310.355	4156273.399	20.536
		C27	593330.890	4156273.528	25.155
		C26	593335.850	4156270.399	12.431
		C25	593368.220	4156269.173	26.581
		C24	593394.781	4156268.143	20.147
		C23	593414.924	4156267.738	12.736
		C22	593427.634	4156266.547	15.215
		C21	593442.375	4156264.777	25.822
		C20	593466.979	4156256.942	32.042
		C19	593497.478	4156247.116	65.841



# ORMAN ALANI HARİTASI

İLİ: KAHRAMANMARAŞ  
İLÇESİ: DULKADİROĞLU  
KÖY/MAHALLE: DEMİRCİLER  
ADA/PARSEL NO: 101/149-150  
MÜLKİYETİ: MALİYE HAZİNESİ (ORMAN-TARLA)

101/150

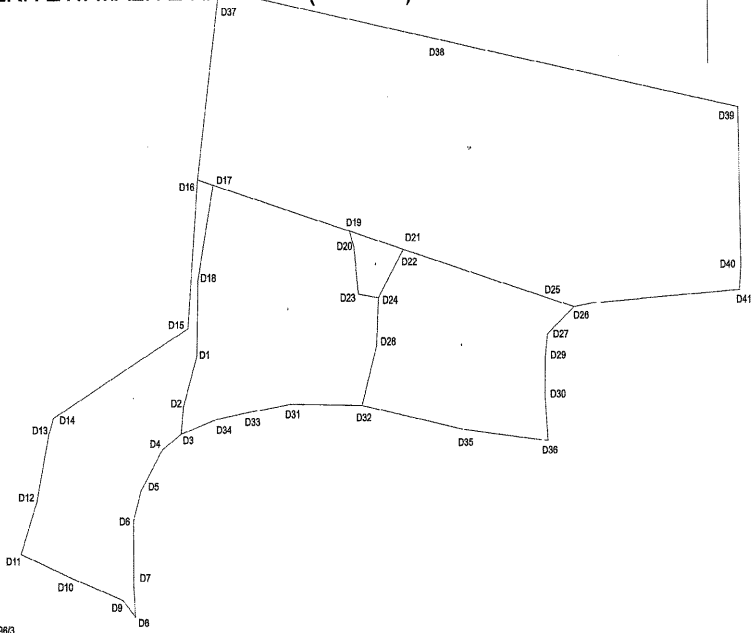


İTRF 96/3 (101/149-150 NOLU PARSELLERİN BİR KISMI ALINMIŞTIR.)

Ada Parsel	Yüzölçü Alan	Nömr. No.	Y	X	Cephe
101/149_A	10469.479	D9	591927.215	419079.905	122.43
		D9	591706.854	419071.282	164.816
		D13	591881.229	419090.013	116.671
		D12	591891.744	419076.943	83.189
		D11	591695.596	419038.199	254.941
		D10	591628.726	419039.803	70.803
		D2	591693.609	419094.622	201.769
		D3	592078.017	419078.979	153.204
		D4	591696.021	419090.262	172.127
		D5	591706.854	419061.282	97.57
		D7	591653.809	419010.592	164.981
		D8	591529.823	419014.413	185.066
		D6	591646.896	419008.708	129.804
101/150_A	46921.424	D2	591706.854	419061.282	97.57
		D7	591653.809	419010.592	164.981
		D8	591529.823	419014.413	185.066
		D6	591646.896	419008.708	129.804
		D1	591786.240	419094.604	97.276
		D10	591693.609	419094.622	201.769
		D11	591628.726	419039.803	70.803
101/149_A-150_A	15410.903	D11	591695.596	419038.199	83.189
		D12	591891.744	419076.943	116.671
		D13	591901.229	419090.013	144.832
		D1	591706.854	419061.282	197.28
		D2	591653.809	419010.592	233.799
D3	592078.017	419078.979	153.204		
D4	591696.021	419090.262	172.127		
D5	591627.215	419079.905	170.000		
D7	591529.809	419010.587	164.981		
D8	591519.832	419014.413	185.066		
D9	591646.892	419008.708	129.804		

# ORMAN ALANI HARİTASI

İLİ: KAHRAMANMARAŞ  
 İLÇESİ: DULKADİROĞLU  
 KÖY/MAHALLE: DEREKÖY  
 ADA NO: 111-107  
 PARSEL NO: 1/2/3/4-1  
 MÜLKİYETİ: MALİYE HAZİNESİ (ORMAN)

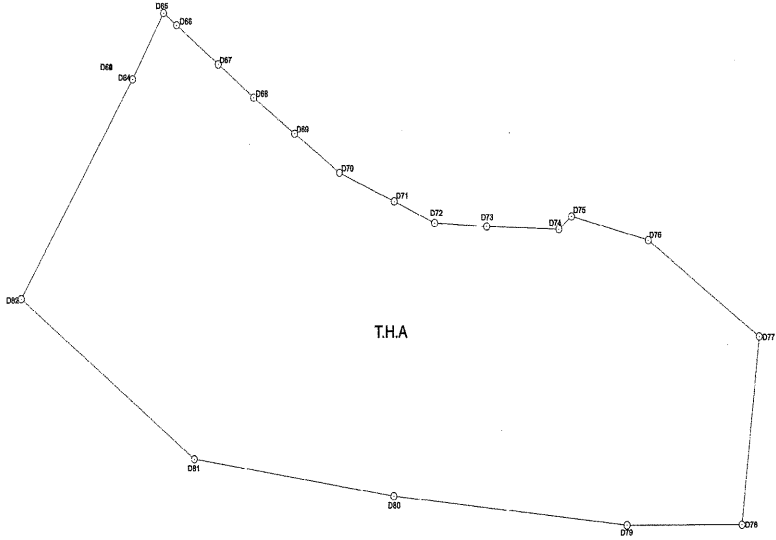


ITRF 98/3

Ada Parsel	Kısaca Alan	Yatay No	Y	X	Çapraz
1035 A	13328.875	D16	594623.323	4164408.856	8.118
			594623.323	4164402.656	29.702
			594623.342	4164402.870	101.240
			594623.342	4164373.244	43.290
			594623.340	4164402.000	6.547
			594623.340	4164402.000	49.874
			594623.340	4164402.215	8.478
			594623.340	4164402.232	28.864
			594623.340	4164402.232	79.700
			594623.323	4164402.000	39.317
			594623.323	4164402.107	26.830
			594623.323	4164402.107	26.830
			1036	2194.284	D16
594623.323	4164402.107	26.830			
594623.323	4164402.107	26.830			
594623.323	4164402.232	29.854			
594623.323	4164402.107	29.702			
594623.323	4164402.214	4.407			
594623.323	4164402.232	18.818			
594623.323	4164402.232	14.700			
594623.323	4164402.232	17.270			
594623.323	4164402.232	14.811			
594623.323	4164402.232	18.818			
594623.323	4164402.232	17.270			
1032	2013.824	D17			
			594623.416	4164402.107	23.118
			594623.416	4164402.000	19.300
			594623.416	4164402.107	7.461
			594623.416	4164402.107	12.611
			594623.416	4164402.107	14.676
			594623.416	4164402.107	16.698
			594623.416	4164402.107	16.116
			594623.416	4164402.107	13.946
			594623.416	4164402.107	9.060
			594623.416	4164402.107	15.040
			594623.416	4164402.107	6.578
			594623.416	4164402.107	46.700
1033	163.804	D18	594623.528	4164402.555	4.52
			594623.528	4164402.000	15.000
			594623.528	4164402.000	3.860
			594623.528	4164402.000	11.080
			594623.528	4164402.000	2.287
			594623.528	4164402.000	2.814
1034	2389.877	D18	594623.784	4164402.000	31.71
			594623.784	4164402.000	2.287
			594623.784	4164402.000	12.804
			594623.784	4164402.000	16.710
			594623.784	4164402.000	22.100
			594623.784	4164402.000	27.410
			594623.784	4164402.000	11.900
			594623.784	4164402.000	15.800
			594623.784	4164402.000	2.700
			594623.784	4164402.000	11.370
			594623.784	4164402.000	6.410

# ORMAN ALANI HARİTASI

İLİ: KAHRAMANMARAŞ  
İLÇESİ: DULKADİROĞLU  
KÖY/MAHALLE: DOĞANLIKARAHASAN  
ADA/PARSEL NO: T.H.A  
MÜLKİYETİ: -

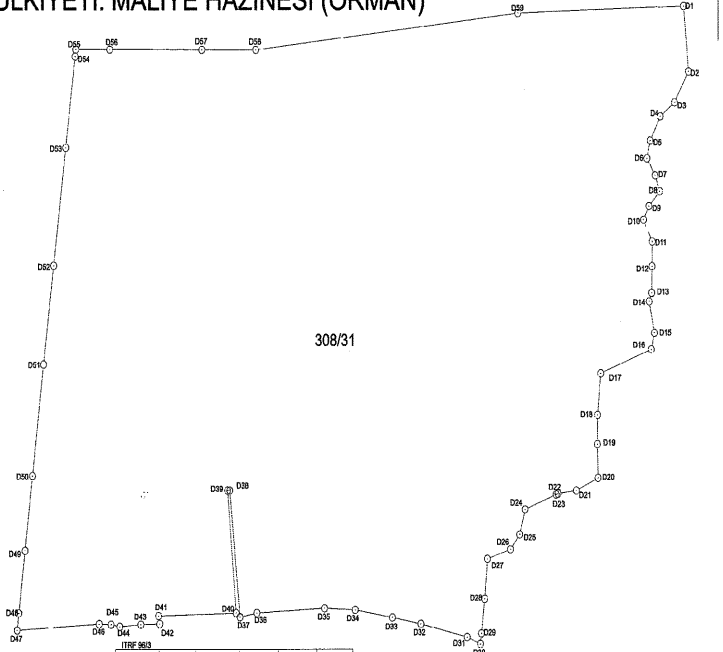


ITRF 969

Ada Parsel	Hesap Alan	Nokta No	Y	X	Cephe
T.H.A	185411.114	D64	603079.905	4151150.579	219.34
		D82	602983.241	4150964.837	228.036
		D81	603143.732	4150282.767	210.750
		D80	603352.047	4150796.821	244.899
		D79	602596.633	4150771.499	120.620
		D78	603716.264	4150771.499	160.382
		D77	603734.740	4150930.812	142.059
		D76	603618.677	4151012.726	82.544
		D75	603638.713	4151033.202	16.936
		D74	603625.943	4151022.433	75.650
		D73	603460.033	4151024.913	54.559
		D72	603396.964	4151028.043	45.977
		D71	603283.405	4151046.388	82.011
		D70	603296.435	4151070.877	87.735
		D69	603249.251	4151104.149	52.475
		D68	603206.634	4151134.766	48.594
		D67	603169.600	4151163.041	54.532
D66	603126.256	4151196.132	17.000		
D65	603112.743	4151206.449	64.806		

# ORMAN ALANI HARİTASI

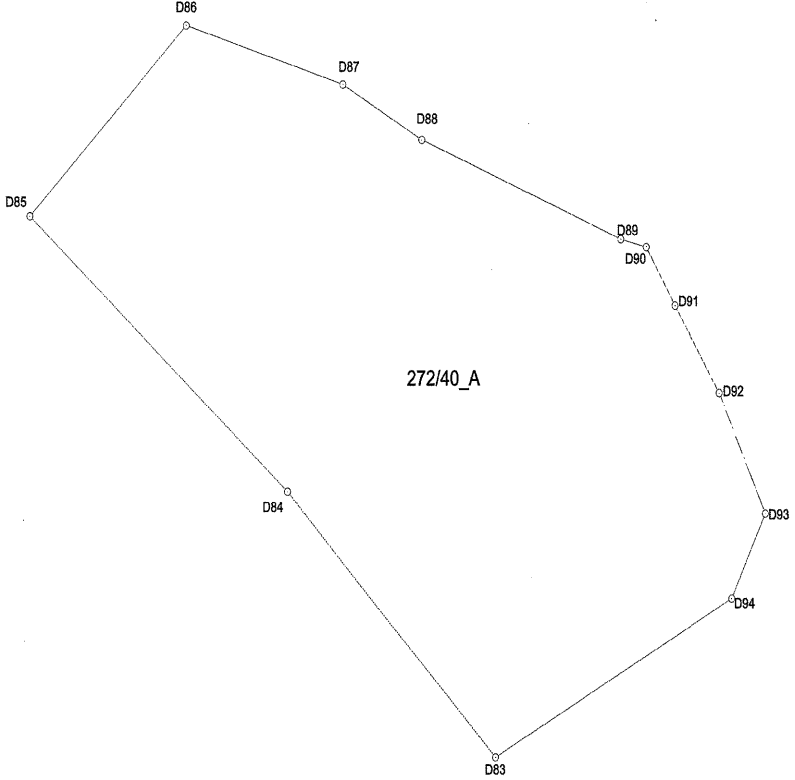
İLİ: KAHRAMANMARAŞ  
İLÇESİ: DULKADİROĞLU  
KÖY/MAHALLE: DOĞANLIKARAHASAN  
ADA/PARSEL NO: 308/31  
MÜLKİYETİ: MALİYE HAZİNESİ (ORMAN)



Ada Parşel	İnceleme No	Şerh Alan / İzin No	Y	X	Çapı
308/31	207907 / 48	D1	404821.048	4130102.789	173.147
		D50	404821.184	4130107.086	271.588
		D28	403281.144	4130236.706	58.451
		D27	403281.102	4130236.911	86.871
		D04	403028.612	4130287.177	90.018
		D22	402737.610	4130288.111	2.000
		D24	403019.134	4130281.241	78.331
		D24	403019.224	4130281.241	121.477
		D22	403019.102	4130281.111	82.211
		D21	403018.811	4130281.274	96.120
		D19	403017.189	4130281.288	101.369
		D18	403016.189	4130281.278	51.832
		D17	403015.088	4130281.271	14.524
		D16	403014.828	4130281.267	14.524
		D15	403013.288	4130277.228	8.425
		D14	403012.102	4130277.228	21.494
		D13	403011.148	4130277.227	19.121
		D12	403010.072	4130277.228	8.207
		D11	403009.714	4130277.227	80.001
		D10	403008.811	4130277.148	124.201
		D09	403007.528	4130281.222	1.141
		D08	403011.024	4130281.222	108.826
		D07	403010.028	4130281.222	18.817
		D06	403012.272	4130281.271	71.284
		D05	403011.042	4130281.222	22.184
		D04	403010.802	4130281.222	38.844
		D03	403010.528	4130281.222	22.221
		D02	403010.288	4130281.222	48.814
		D01	403010.024	4130281.222	18.249
		D00	403009.714	4130281.222	6.884
		D29	403018.178	4130277.222	29.814
		D28	403017.042	4130277.222	24.221
		D27	403016.022	4130277.222	25.227
		D26	403015.028	4130277.222	12.888
		D25	403014.224	4130277.222	22.110
		D24	403013.224	4130277.222	14.281
		D23	403012.224	4130277.222	18.221
		D22	403011.224	4130277.222	18.221
		D21	403010.224	4130277.222	28.221
		D20	403009.224	4130277.222	28.221
		D19	403008.224	4130277.222	28.221
		D18	403007.224	4130277.222	28.221
		D17	403006.224	4130277.222	28.221
		D16	403005.224	4130277.222	28.221
		D15	403004.224	4130277.222	28.221
		D14	403003.224	4130277.222	28.221
		D13	403002.224	4130277.222	28.221
		D12	403001.224	4130277.222	28.221
		D11	403000.224	4130277.222	28.221
		D10	402999.224	4130277.222	28.221
		D09	402998.224	4130277.222	28.221
		D08	402997.224	4130277.222	28.221
		D07	402996.224	4130277.222	28.221
		D06	402995.224	4130277.222	28.221
		D05	402994.224	4130277.222	28.221
		D04	402993.224	4130277.222	28.221
		D03	402992.224	4130277.222	28.221
		D02	402991.224	4130277.222	28.221
		D01	402990.224	4130277.222	28.221
		D00	402989.224	4130277.222	28.221

# ORMAN ALANI HARİTASI

İLİ: KAHRAMANMARAŞ  
İLÇESİ: DULKADİROĞLU  
KÖY/MAHALLE: DOĞANLIKARAHASAN  
ADA/PARSEL NO: 272/40  
MÜLKİYETİ: MALİYE HAZİNESİ (ORMAN)

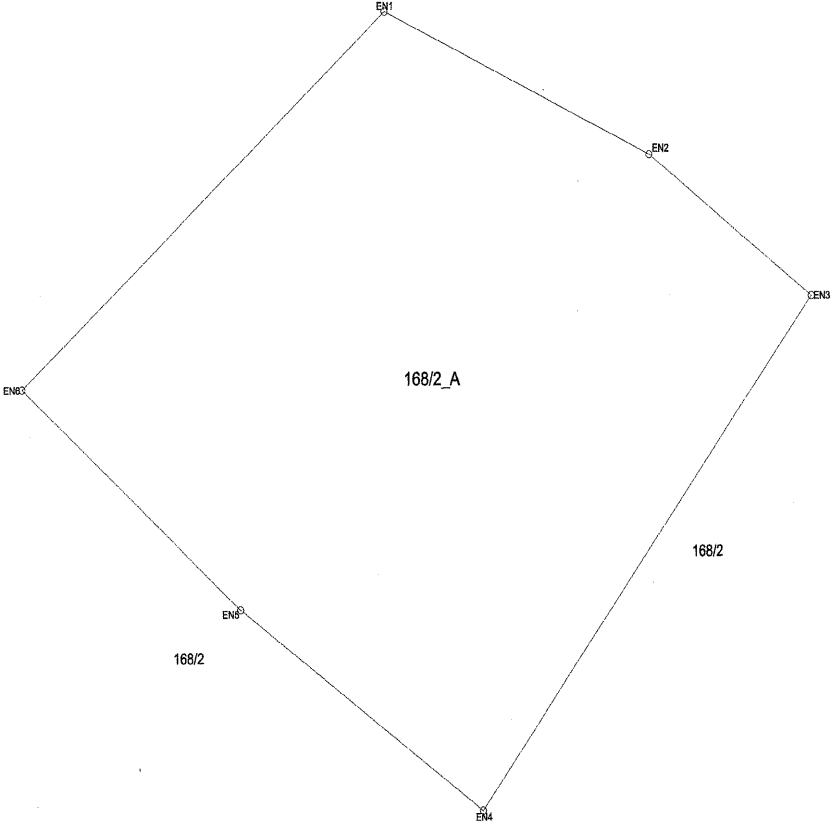


İTRF 98/3 (272/40 NOLU PARSELİN BİR KISMI SEÇİLMİŞTİR.)

Ada Parsel	Hesap Alan	Nokta No	Y	X	Ceğne
272/40_A	83353.679	D83	599403.934	4149862.243	164.65
		D84	599549.239	4149040.106	46.967
		D85	599569.777	4149292.009	25.958
		D92	606541.028	4149141.698	50.980
		D91	596514.813	4149184.861	33.911
		D90	599497.133	4149213.798	16.012
		D89	599481.620	4149217.766	131.364
		D88	599539.939	4149287.818	95.371
		D87	599311.711	4149294.369	100.690
		D86	599215.382	4149323.712	134.198
		D85	960119.481	4149229.860	208.203
		D84	599276.798	4149093.523	182.751

# ORMAN ALANI HARİTASI

İLİ: KAHRAMANMARAŞ  
İLÇESİ: DULKADİROĞLU  
KÖY/MAHALLE: ESKİNARLI  
ADA/PARSEL NO: 168/2 (DENİZLİ)  
MÜLKİYETİ: MALİYE HAZİNESİ (ORMAN)

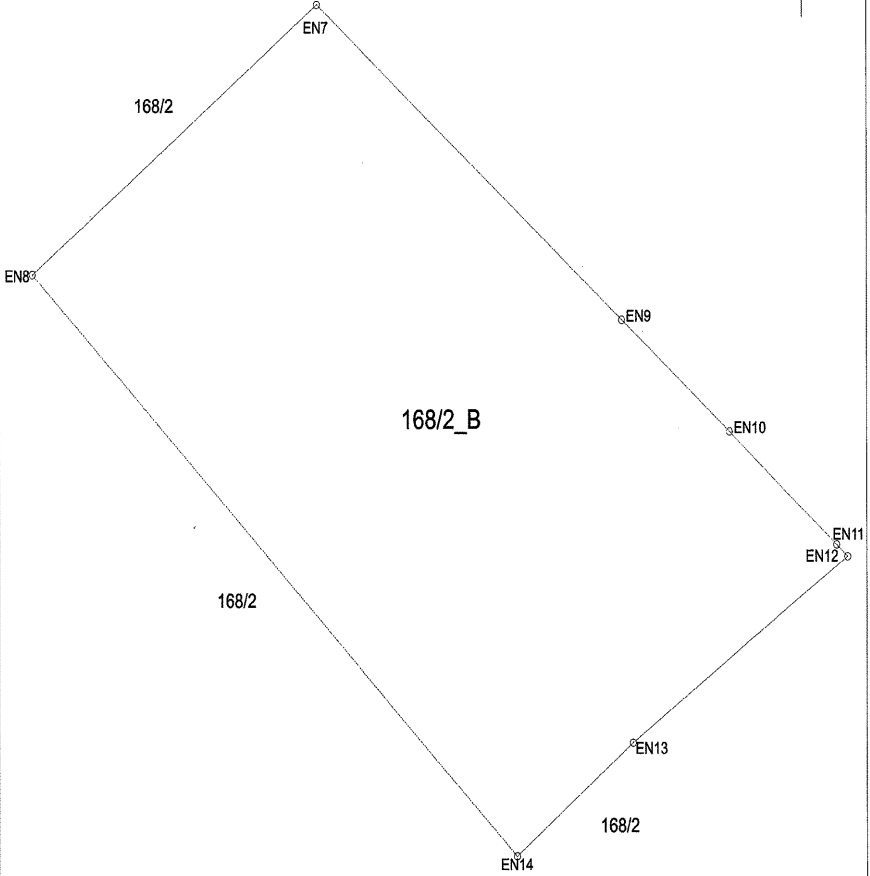


ITRF 980

Ada Parsel	Hesap Alan	Nokta No	Y	X	Cephe
168/2_A	130005.161	EN1	597717.491	4146258.599	200.60
		EN2	597900.803	4146177.099	137.513
		EN3	598012.459	4146099.831	369.427
		EN4	597783.769	4145906.598	202.739
		EN5	597616.163	4145920.751	195.958
		EN6	597465.263	4146045.777	330.000

# ORMAN ALANI HARİTASI

İLİ: KAHRAMANMARAŞ  
İLÇESİ: DULKADİROĞLU  
KÖY/MAHALLE: ESKİNARLI  
ADA/PARSEL NO: 168/2 (DENİZLİ)  
MÜLKİYETİ: MALİYE HAZİNESİ (ORMAN)

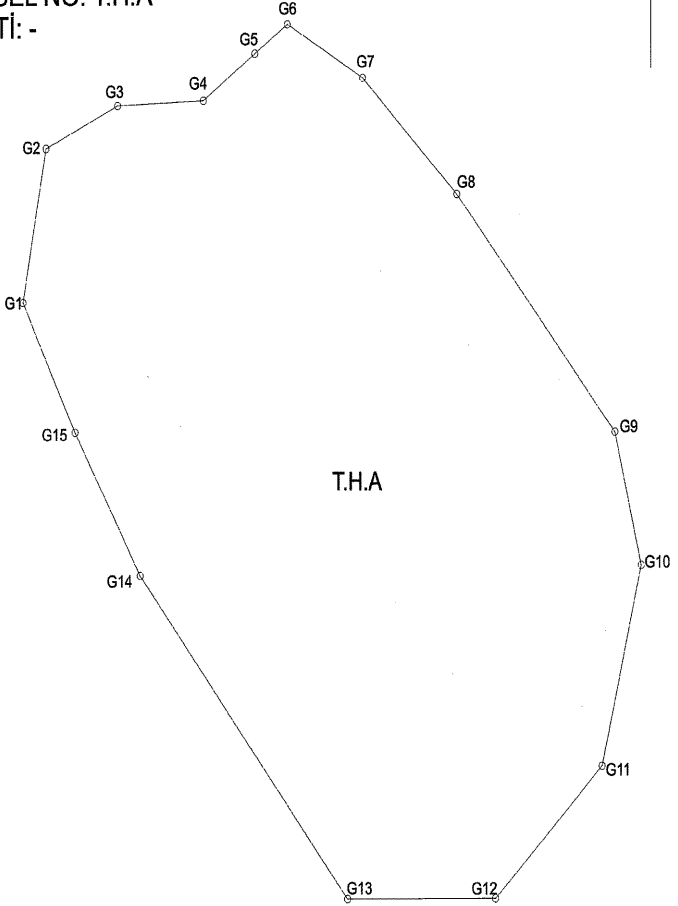


TRF 993

Ada Parsel	Hesap Alan	Nokta No	Y	X	Çapı		
168/2_B	15196.684	EN12	598382.105	4145805.090	3.52		
		EN11	598379.456	4145807.415	34.195		
		EN10	598353.513	4145829.691	34.199		
		EN9	598327.315	4145951.674	96.845		
		EN7	598253.095	4145913.574	87.055		
		EN8	598183.975	4145860.547	154.102		
		EN14	598301.703	4146746.325	35.993		
		EN13	598329.996	4145766.574	63.630		

# ORMAN ALANI HARİTASI

İLİ: KAHRAMANMARAŞ  
İLÇESİ: DULKADİROĞLU  
KÖY/MAHALLE: GÜZELYURT  
ADA/PARSEL NO: T.H.A  
MÜLKİYETİ: -



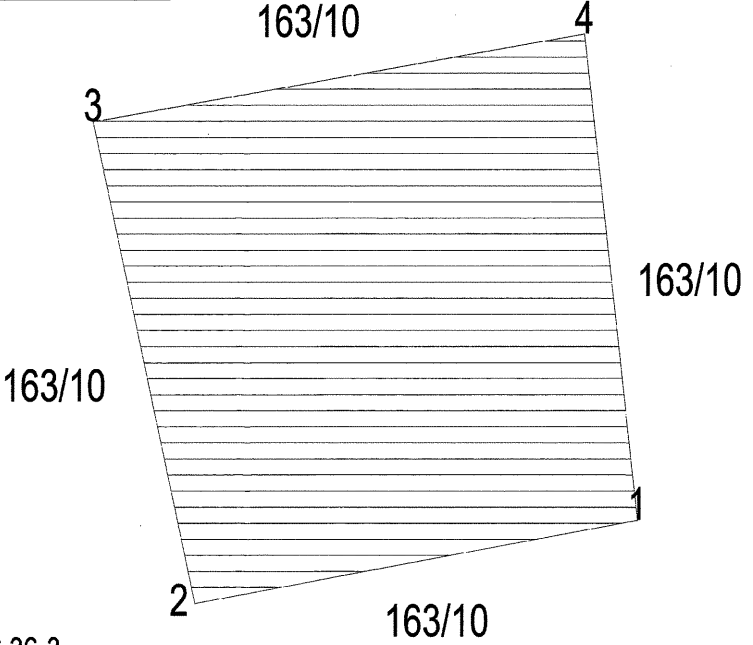
ITRF 96/3

Ada Parsel	Hisap Alan	Nokta No	Y	X	Cepha
T.H.A	293219.039	G1	590577.716	4152576.156	129.82
		G2	590802.315	4152703.522	81.356
		G3	590675.509	4152739.143	87.700
		G4	590763.114	4152743.218	65.807
		G5	590616.085	4152781.528	41.167
		G6	590849.339	4152806.228	88.816
		G7	590926.101	4152761.554	138.859
		G8	591022.875	4152964.780	254.722
		G9	591163.364	4153466.982	113.865
		G10	591208.751	4152958.233	171.636
		G11	591169.249	4152189.444	154.914
		G12	591059.708	4152079.903	151.943
		G13	590907.785	4152079.903	341.694
		G14	590695.973	4152348.829	136.272
		G15	590631.199	4152468.177	120.498



## ORMAN ALANI HARİTASI

İLİ	: KAHRAMANMARAŞ
İLÇESİ	: DULKADIROĞLU
KÖY/MAH	: KAPIÇAM
ADA	: 163
PARSEL	: 10

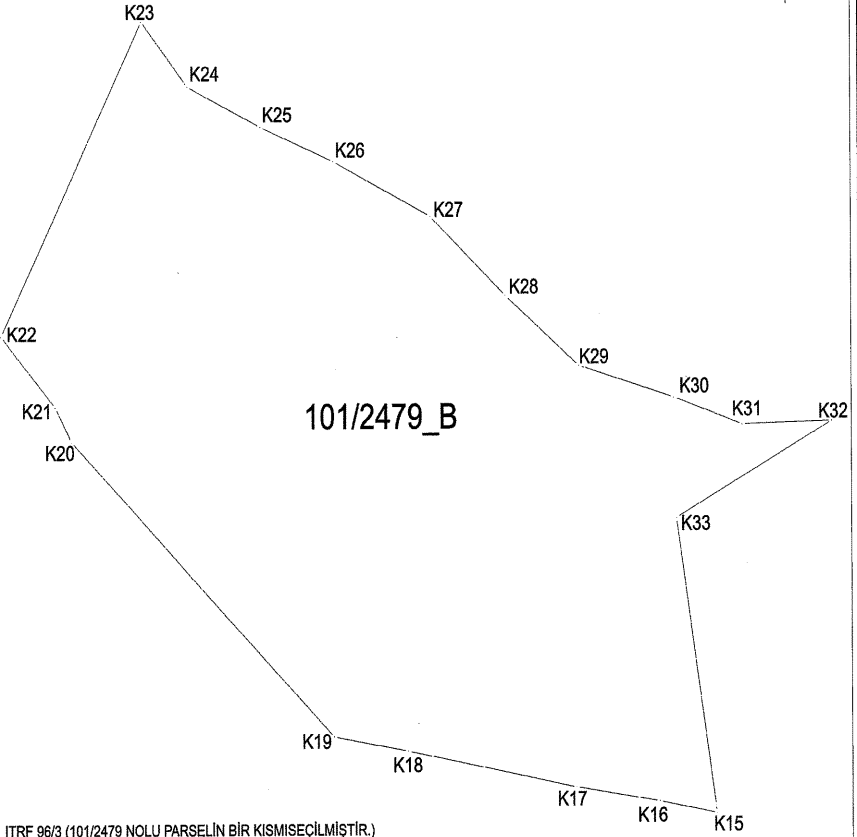


ITRF 96 36-3

Ada Parsel	Hesap Alan	Nokta No	Y	X	Cephe
AFAD	117514.006	1	590394.092	4149823.590	305.41
		4	590351.048	4150125.954	402.607
		3	589952.142	4150071.489	310.879
		2	590034.497	4149771.717	363.317

# ORMAN ALANI HARİTASI

İLİ: KAHRAMANMARAŞ  
İLÇESİ: DULKADİROĞLU  
KÖY/MAHALLE: KARAMANLI  
ADA/PARSEL NO: 101/2479  
MÜLKİYETİ: MALİYE HAZİNESİ (ORMAN)

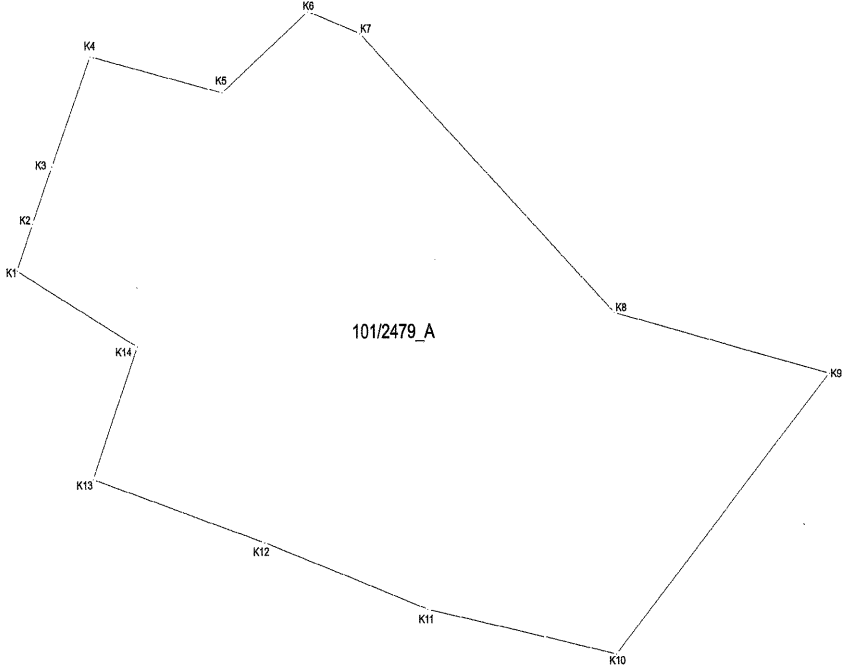


ITRF 96/3 (101/2479 NOLU PARSELİN BİR KISMİ SEÇİLMİŞTİR.)

Ada Parsel	Hesap Alan	Nokta No	Y	X	Çaphe
101/2479_B	70971.955	K15	584322.295	4184086.789	30.48
		K16	584292.288	4184101.032	43.878
		K17	584249.055	4184107.250	89.655
		K18	584160.794	4184122.999	39.330
		K19	584121.965	4184133.253	187.043
		K20	583984.993	4184256.534	17.267
		K21	583976.459	4184271.633	41.514
		K22	583948.379	4184302.209	154.133
		K23	584022.011	4184437.617	37.158
		K24	584045.347	4184409.537	41.822
		K25	584084.411	4184392.065	40.904
		K26	584122.475	4184377.089	55.830
		K27	584173.019	4184353.377	52.185
		K28	584212.331	4184318.057	48.989
K29	584250.831	4184288.816	51.309		
K30	584300.231	4184274.949	37.822		
K31	584336.197	4184263.249	46.818		
K32	584382.297	4184254.549	91.473		
K33	584301.531	4184222.949	128.845		

# ORMAN ALANI HARİTASI

İLİ: KAHRAMANMARAŞ  
İLÇESİ: DULKADİROĞLU  
KÖY/MAHALLE: KARAMANLI  
ADA/PARSEL NO: 101/2479  
MÜLKİYETİ: MALİYE HAZİNESİ (ORMAN)

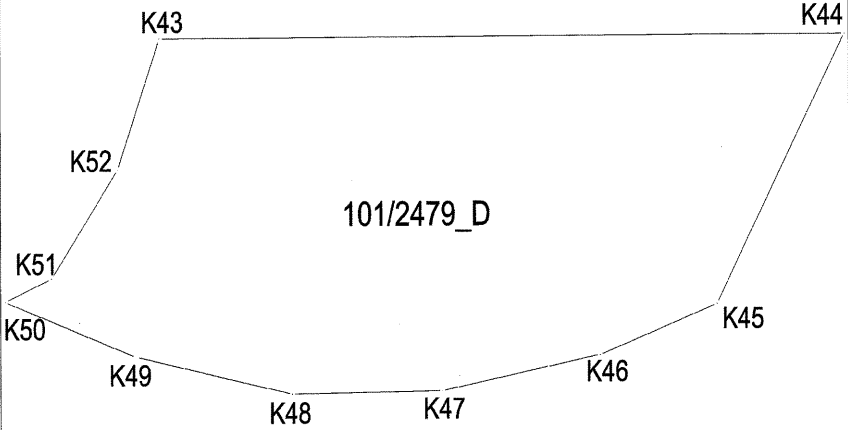


ITRF 96/3 (101/2479 NOLU PARSELİN BİR KISMİSEÇİLMİŞTİR.)

Ada Parsel	Hesap Alan	Nokta No	Y	X	Cephe
101/2479_A	214937,667	K1	584050,606	4185954,221	39,91
		K2	584866,172	4185991,013	48,445
		K3	584885,090	4185735,612	93,467
		K4	584922,080	4185921,470	131,162
		K5	585050,095	4185792,819	104,237
		K6	585133,122	4185905,842	53,253
		K7	585183,507	4185938,602	329,215
		K8	585428,891	4185919,127	213,114
		K9	686636,419	4185570,657	300,898
		K10	585429,660	4185352,047	185,144
		K11	585247,893	4185387,760	186,944
		K12	585309,617	4185440,352	173,295
		K13	584923,731	4185490,682	112,234
		K14	584986,704	4185594,363	130,540

# ORMAN ALANI HARİTASI

İLİ: KAHRAMANMARAŞ  
İLÇESİ: DULKADİROĞLU  
KÖY/MAHALLE: KARAMANLI  
ADA/PARSEL NO: 101/2479  
MÜLKİYETİ: MALİYE HAZİNESİ (ORMAN)

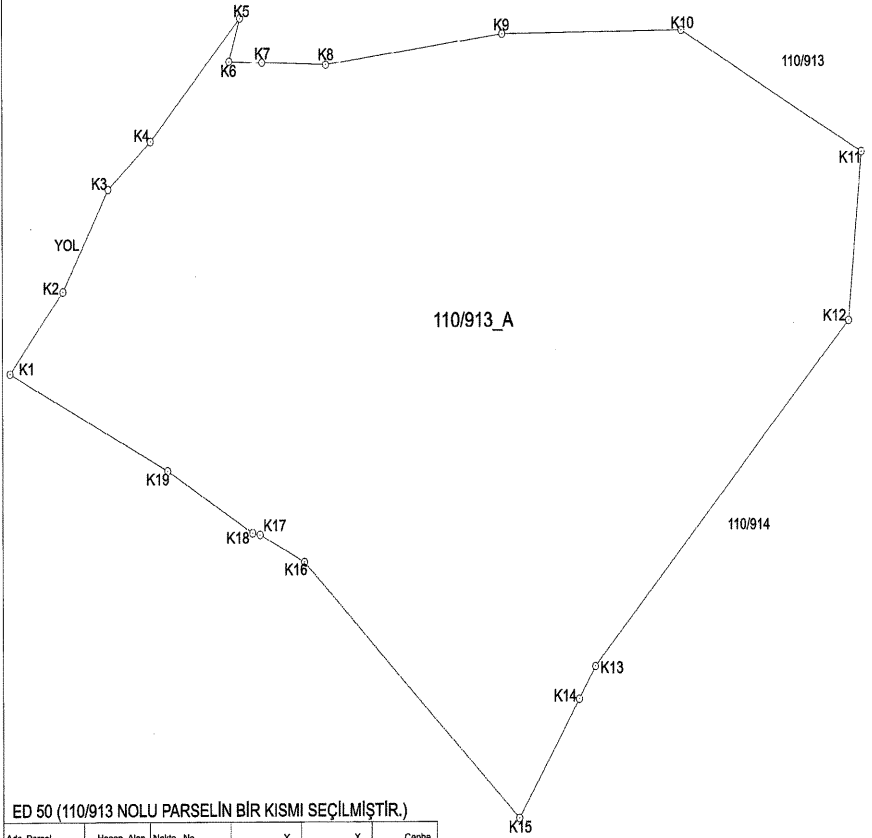


ITRF 96/3 (101/2479 NOLU PARSELİN BİR KISMİ SEÇİLMİŞTİR.)

Ada Parsel	Hesap Alan	Nokta No	Y	X	Cephe
101/2479_D	24444.985	K43	589375.115	4184320.022	252.84
		K44	589627.957	4184320.549	83.235
		K45	589580.817	4184240.109	45.626
		K46	589537.731	4184225.097	59.340
		K47	589479.325	4184214.814	55.416
		K48	589423.914	4184213.885	53.741
		K49	589386.256	4184225.097	50.787
		K50	589318.259	4184241.688	18.425
		K51	589335.365	4184248.544	40.555
		K52	589369.681	4184281.001	41.963

# ORMAN ALANI HARİTASI

İLİ: KAHRAMANMARAŞ  
İLÇESİ: DULKADİROĞLU  
KÖY/MAHALLE: KEMALLI  
ADA/PARSEL NO: 110/913  
MÜLKİYETİ: MALİYE HAZİNESİ (ORMAN)

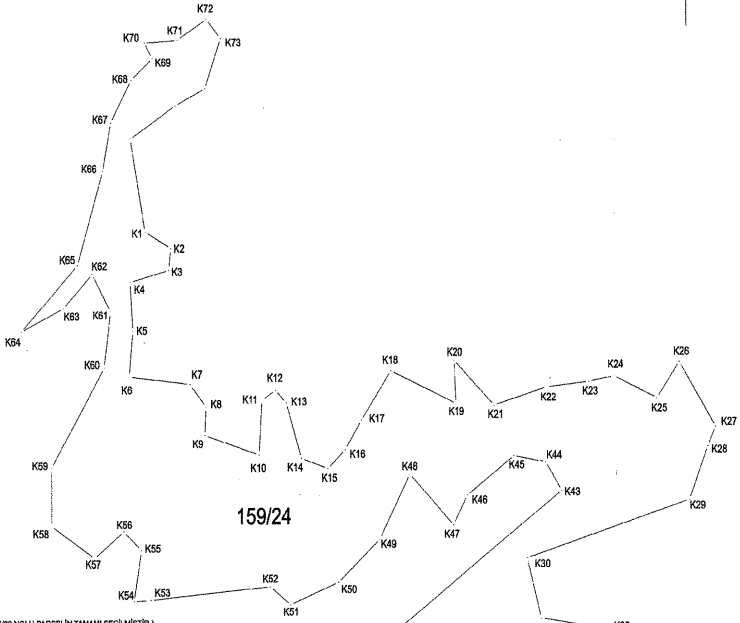


ED 50 (110/913 NOLU PARSELİN BİR KISMI SEÇİLMİŞTİR.)

Ada Parsel	Hesap Alan	Nokta No	Y	X	Çapıne
110/913_A	250792.383	K1	599725.210	41792690.577	156.11
		K19	599684.676	4179490.237	87.833
		K16	599839.999	4179445.176	6.006
		K17	599946.489	4179444.002	44.161
		K16	599985.995	4179424.246	265.841
		K16	600176.199	4179228.520	101.186
		K14	600229.935	4179304.489	27.659
		K13	600243.836	4179346.163	338.039
		K12	600469.367	4179597.279	122.340
		K11	600480.986	4179719.088	182.161
		K10	600321.678	4179607.443	159.923
		K9	600162.769	4179605.333	158.139
		K8	600005.129	4179783.814	56.878
		K7	599949.271	4179785.119	28.111
K6	599920.170	4179785.889	32.743		
K5	599829.815	4179817.179	119.508		
K4	599849.998	4179726.243	51.001		
K3	599812.473	4179693.893	83.799		
K2	599772.449	4179620.069	75.988		

# ORMAN ALANI HARİTASI

İLİ: KAHRAMANMARAŞ  
İLÇESİ: DULKADİROĞLU  
KÖY/MAHALLE: KILAĞLI  
ADA NO: 159  
PARSEL NO: 24  
MÜLKİYETİ: MALİYE HAZİNESİ



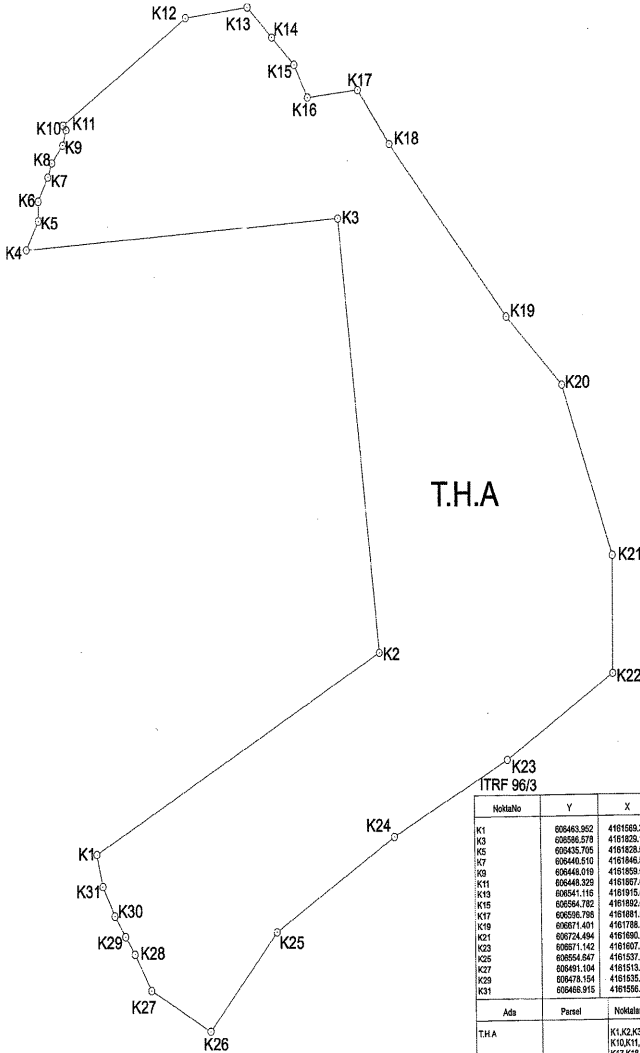
ED 503 (154)29 NOLU PARSELİN TAMAMI SEÇİLMİŞTİR.

NoktaNo	Y	X	NoktaNo	Y	X
K1	594220.820	4174883.790	K2	594220.751	4174877.371
K3	594221.717	4174880.889	K4	594213.494	4174884.942
K5	594224.872	4174846.275	K6	594212.820	4174827.311
K7	594241.851	4174824.489	K8	594249.120	4174815.855
K9	594246.020	4174806.513	K10	594279.294	4174796.689
K11	594270.810	4174818.229	K12	594283.208	4174821.837
K13	594287.986	4174847.956	K14	594294.302	4174795.921
K15	594297.040	4174791.446	K16	594215.343	4174758.719
K17	594222.159	4174819.159	K18	594287.564	4174829.211
K19	594288.275	4174810.370	K20	594287.395	4174833.245
K21	594285.528	4174818.825	K22	594411.489	4174822.899
K23	594421.486	4174824.717	K24	594445.547	4174828.702
K25	594483.394	4174819.190	K26	594474.577	4174832.173
K27	594481.510	4174810.928	K28	594487.886	4174792.281
K29	594470.182	4174778.588	K30	594489.980	4174756.150
K31	594485.478	4174723.740	K32	594441.081	4174729.584
K33	594410.383	4174728.913	K34	594370.370	4174718.281
K35	594347.259	4174709.883	K36	594333.349	4174703.281
K37	594314.942	4174881.132	K38	594314.681	4174848.389
K39	594306.780	4174846.927	K40	594306.320	4174877.851
K41	594319.700	4174791.300	K42	594308.700	4174727.288
K43	594418.403	4174792.273	K44	594419.018	4174789.477
K45	594385.823	4174792.955	K46	594372.112	4174788.812
K47	594386.727	4174793.169	K48	594346.981	4174789.045
K49	594391.808	4174793.709	K50	594311.894	4174761.152
K51	594288.077	4174728.880	K52	594279.370	4174748.876
K53	594222.073	4174748.619	K54	594214.882	4174740.015
K55	594218.275	4174759.325	K56	594208.982	4174787.387
K57	594186.799	4174792.912	K58	594175.376	4174789.820
K59	594174.341	4174791.259	K60	594200.704	4174811.024
K61	594203.309	4174822.879	K62	594188.126	4174807.410
K63	594194.100	4174829.274	K64	594191.264	4174842.848
K65	594187.386	4174822.856	K66	594200.440	4174807.410
K67	594244.490	4174829.274	K68	594214.250	4174842.502
K69	594234.300	4174822.856	K70	594220.824	4174857.228
K71	594228.220	4174822.856	K72	594220.824	4174857.228
K73	594220.820	4174822.856	K74	594249.210	4174869.214
K75	594220.820	4174822.856	K76	594213.758	4174819.920

Ada	Parsel	Alanlar	HesapAlan
159	24	K1,K2,K3,K4,K5,K6,K7,K8,K9, K10,K11,K12,K13,K14,K15,K16, K17,K18,K19,K20,K21,K22,K23, K24,K25,K26,K27,K28,K29,K30, K31,K32,K33,K34,K35,K36,K37, K38,K39,K40,K41,K42,K43,K44, K45,K46,K47,K48,K49,K50,K51, K52,K53,K54,K55,K56,K57,K58, K59,K60,K61,K62,K63,K64,K65, K66,K67,K68,K69,K70,K71,K72, K73,K74,K75,K76	24121.223

# ORMAN ALANI HARİTASI

İLİ: KAHRAMANMARAŞ  
İLÇESİ: DULKADİROĞLU  
KÖY/MAHALLE: KUZUCAK  
ADA NO: T.H.A  
PARSEL NO: T.H.A  
MÜLKİYETİ: T.H.A

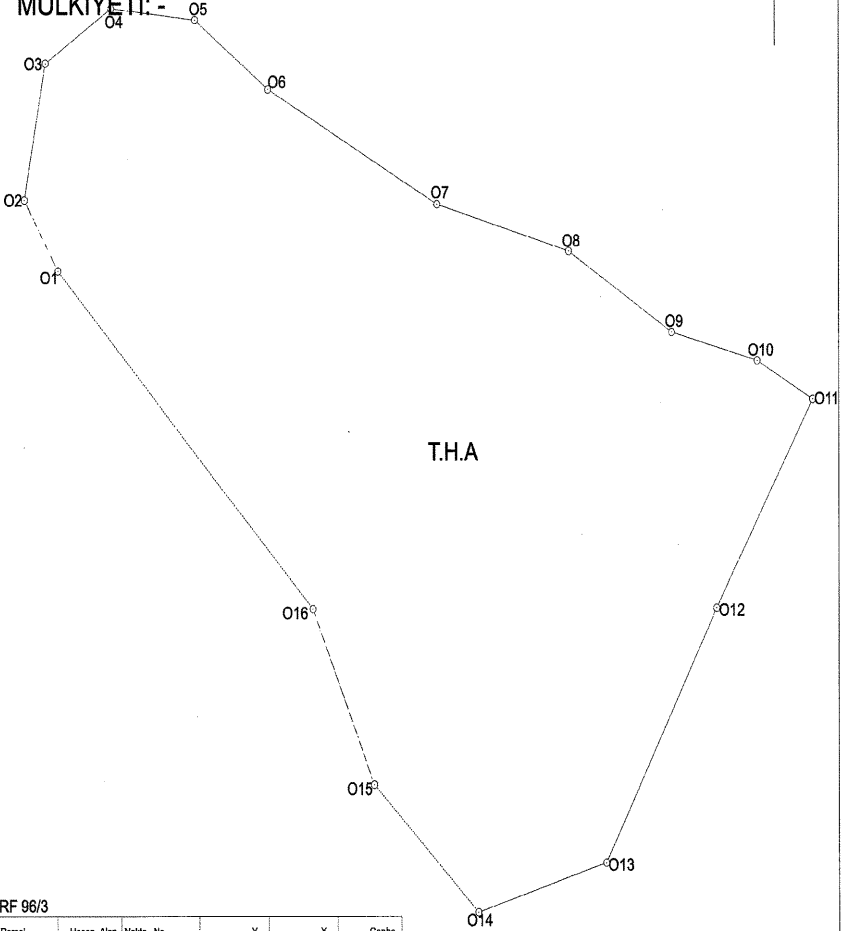


NoktaNo	Y	X	NoktaNo	Y	X
K1	606453.882	4161683.303	K2	606908.795	4161854.411
K3	600596.578	4161823.194	K4	606425.509	4161818.636
K5	606435.795	4161828.542	K6	606435.679	4161828.779
K7	606440.510	4161846.555	K8	606442.471	4161852.308
K9	606448.019	4161859.517	K10	606448.795	4161865.854
K11	606448.328	4161867.887	K12	606509.993	4161911.345
K13	606541.116	4161915.586	K14	606553.471	4161953.308
K15	606564.782	4161862.266	K16	606571.461	4161976.646
K17	606598.798	4161881.868	K18	606612.687	4161959.540
K19	606871.461	4161786.055	K20	606695.214	4161930.742
K21	606724.464	4161869.359	K22	606724.464	4161942.633
K23	606871.142	4161607.334	K24	606814.147	4161976.081
K25	606954.847	4161537.394	K26	606921.085	4161986.995
K27	606461.104	4161513.866	K28	606462.819	4161528.525
K29	606478.154	4161535.860	K30	606472.818	4161544.166
K31	606466.915	4161596.228			

Ada	Parsel	Noktalar	HesapAlan
T.H.A		K1,K2,K3,K4,K5,K6,K7,K8,K9,K10,K11,K12,K13,K14,K15,K16,K17,K18,K19,K20,K21,K22,K23,K24,K25,K26,K27,K28,K29,K30,K31	68478,649

# ORMAN ALANI HARİTASI

İLİ: KAHRAMANMARAŞ  
İLÇESİ: DULKADİROĞLU  
KÖY/MAHALLE: OSMANBEY  
ADA/PARSEL NO: T.H.A  
MÜLKİYETİ: -



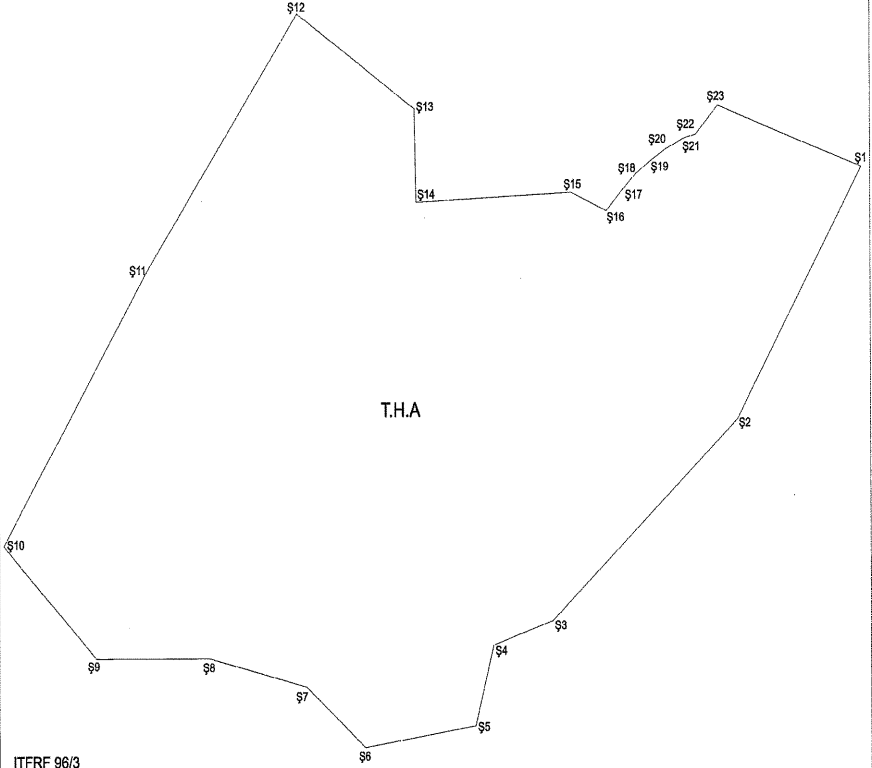
ITRF 96/3

Ada Parsel	Hesap Alan	Nokta No	Y	X	Cephe
T.H.A	73616.459	O1	583053.328	4152462.418	33.85
		O2	583036.436	4152491.748	57.606
		O3	583046.944	4152548.367	40.443
		O4	583089.410	4152571.086	43.292
		O5	583123.438	4152566.315	46.858
		O6	583160.489	4152537.830	98.392
		O7	583246.580	4152489.899	70.143
		O8	583313.978	4152470.565	62.151
		O9	583366.231	4152436.913	45.107
		O10	583409.752	4152425.055	32.294
		O11	583437.836	4152408.109	99.395
		O12	583389.041	4152322.516	119.559
		O13	583332.945	4152216.329	66.554
		O14	583337.503	4152166.502	74.766
		O15	583214.635	4152249.370	79.288
		O16	583183.220	4152322.166	191.161



# ORMAN ALANI HARİTASI

İLİ: KAHRAMANMARAŞ  
İLÇESİ: DULKADİROĞLU  
KÖY/MAHALLE: ŞEREFOĞLU  
ADA/PARSEL NO: T.H.A  
MÜLKİYETİ: -

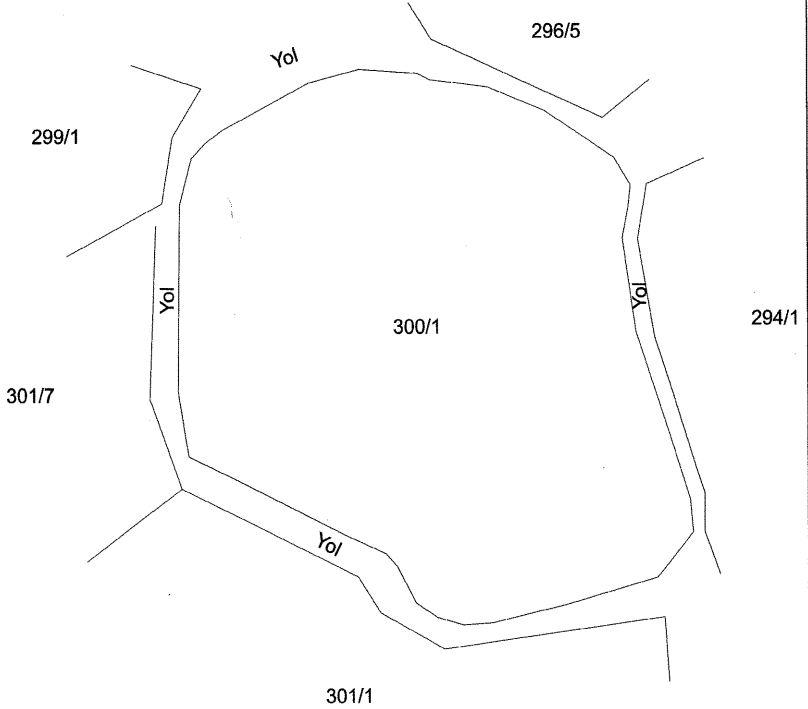


ITFRF 96/3

Ada Parsel	Hesap Alan	Nökte No	Y	X	Cephe
T.H.A	315570.220	Ş1	082039.948	4149891.112	162.18
		Ş23	081887.035	4149145.162	34.201
		Ş22	081883.649	4149720.207	13.901
		Ş21	081850.328	4149715.232	20.282
		Ş20	081851.893	4149707.537	20.768
		Ş19	081814.414	4149696.480	17.983
		Ş18	081799.765	4149698.083	20.282
		Ş17	081785.210	4149872.051	25.007
		Ş16	081763.094	4149653.781	40.816
		Ş15	081730.620	4149689.914	165.318
		Ş14	081685.469	4148961.817	81.297
		Ş13	081663.938	4149743.092	152.711
		Ş12	081438.136	4149828.094	278.735
		Ş11	081276.508	4149901.494	282.860
		Ş10	081124.186	4149393.134	138.117
		Ş9	081222.836	4149264.763	120.992
		Ş8	081343.829	4149264.763	106.382
		Ş7	081448.910	4149239.759	81.828
		Ş6	081509.348	4149188.889	119.483
		Ş5	081637.375	4149205.338	72.897
		Ş4	081946.603	4149275.444	66.668
		Ş3	081710.060	4149298.813	284.534
		Ş2	081908.080	4149472.217	255.547

# ORMAN ALANI HARİTASI

İLİ :	KAHRAMANMARAŞ
İLÇESİ :	TÜRKÜOĞLU
KÖY/MAH :	KELESİKLİ/ÖZBEK
ADA :	300
PARSEL :	1



\*\*\* 300 ada 1 nolu parselin tamamı seçilmiştir.

NoktaNo	Y	X	NoktaNo	Y	X
X0	585672.169	4136743.058	X1	585670.170	4136765.238
X2	585645.809	4136711.709	X3	585630.870	4136882.498
X4	585627.178	4136883.468	X5	585625.585	4136967.912
X6	585621.351	4136946.778	X7	585615.488	4137002.218
X8	585581.416	4136683.289	X9	585565.515	4137035.007
X10	585527.497	4136890.528	X11	585504.592	4137051.239
X12	585505.245	4136870.200	X13	585487.583	4136884.560
X14	585482.867	4137056.362	X15	585473.993	4137060.711
X16	585472.420	4136994.395	X17	585458.870	4136719.785
X18	585450.866	4136726.384	X19	585432.321	4137053.816
X20	585421.433	4136741.604	X21	585396.089	4137054.366
X22	585336.837	4136782.921	X23	585335.277	4137022.665
X24	585321.204	4137012.531	X25	585303.811	4136760.527
X26	585311.591	4137002.443	X27	585300.237	4136795.859
X28	585303.030	4136970.166	X29	585301.685	4136841.392

Ada	Parsel	Noktalar	HesapAlan
		X3,X1,X0,X2,X8,X10,X12,X13, X16,X17,X18,X20,X22,X25,X27, X29,X26,X28,X24,X23,X21,X19, X15,X14,X11,X9,X7,X4,X5,X6	106456.307

# ORMAN ALANI HARİTASI

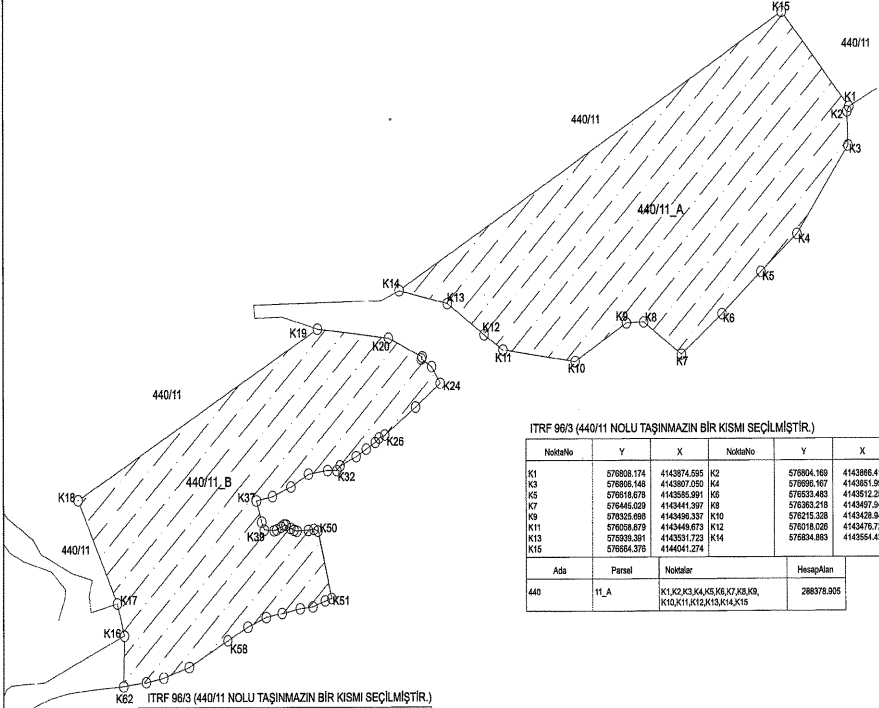
İLİ: KAHRAMANMARAŞ

İLÇESİ: TÜRKÖĞLU

KÖY/MAHALLE: AVŞARLI

ADA/PARSEL NO: 148/26-151/1

MÜLKİYETİ: MALİYE HAZİNESİ (HAM TOPRAK-ORMAN)



ITRF 96/3 (440/11 NOLU TAŞINMAZIN BİR KISMI SEÇİLMİŞTİR.)

Notlar	Y	X	Notlar	Y	X
K1	578008.174	4143874.505	K2	578004.169	4143886.411
K3	578008.148	4143807.050	K4	578006.167	4143851.094
K5	578018.078	4143205.091	K6	578023.482	4143512.253
K7	578446.020	4140441.397	K8	578383.218	4143497.045
K9	578328.688	4143498.337	K10	578215.328	4143428.044
K11	578008.879	4143449.873	K12	578018.028	4143476.721
K13	578039.301	4142531.723	K14	578534.863	4149554.437
K15	578864.378	4144041.274			

Ada	Parsel	Notlar	Hesaplan
440	11_A	K1,K2,K3,K4,K5,K6,K7,K8,K9,K10,K11,K12,K13,K14,K15	288378.905

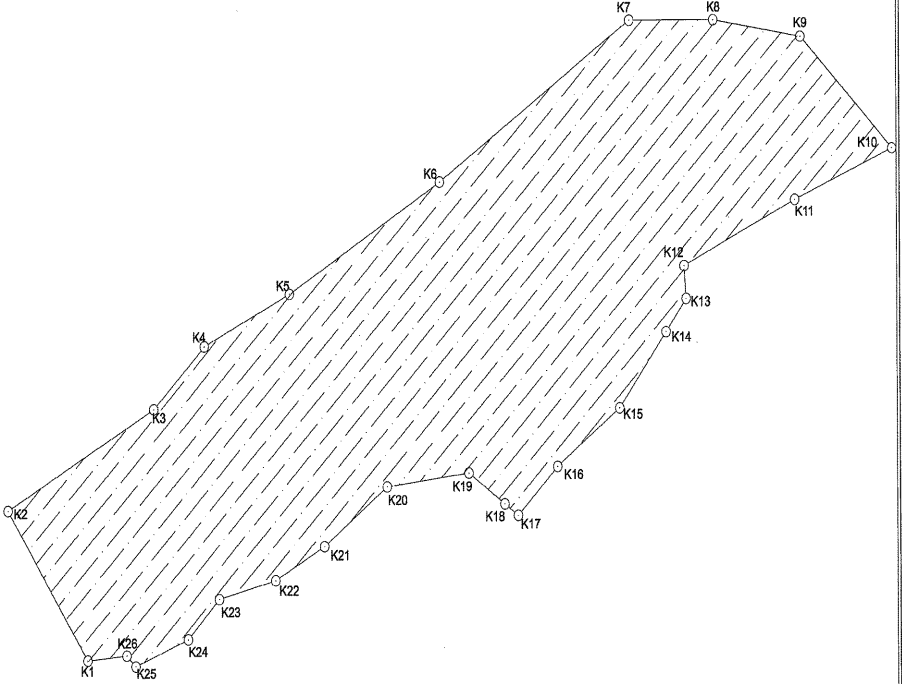
ITRF 96/3 (440/11 NOLU TAŞINMAZIN BİR KISMI SEÇİLMİŞTİR.)

Notlar	Y	X	Notlar	Y	X
K16	578228.443	4142880.022	K17	578222.425	4142888.887
K18	578139.813	4142487.204	K19	578686.518	4142487.688
K20	578811.313	4142471.221	K21	578886.874	4142428.112
K22	578882.869	4142424.031	K23	578781.080	4142411.822
K24	578822.881	4143389.071	K25	578870.201	4142389.203
K26	578780.080	4142371.080	K27	578781.183	4142382.342
K28	578781.180	4142378.810	K29	578782.690	4142378.790
K30	578781.180	4142378.810	K31	578782.690	4142378.790
K32	578889.200	4142378.810	K33	578878.200	4142378.790
K34	578889.200	4142378.810	K35	578889.200	4142378.790
K36	578559.940	4141984.040	K37	578524.000	4141988.540
K38	578520.870	4141984.040	K39	578641.170	4142328.460
K40	578520.870	4141984.040	K41	578589.000	4141988.540
K42	578520.870	4141984.040	K43	578589.000	4141988.540
K44	578520.870	4141984.040	K45	578589.000	4141988.540
K46	578520.870	4141984.040	K47	578589.000	4141988.540
K48	578520.870	4141984.040	K49	578589.000	4141988.540
K50	578520.870	4141984.040	K51	578589.000	4141988.540
K52	578520.870	4141984.040	K53	578589.000	4141988.540
K54	578520.870	4141984.040	K55	578589.000	4141988.540
K56	578520.870	4141984.040	K57	578589.000	4141988.540
K58	578520.870	4141984.040	K59	578589.000	4141988.540
K60	578520.870	4141984.040	K61	578589.000	4141988.540
K62	578520.870	4141984.040	K63	578589.000	4141988.540

Ada	Parsel	Notlar	Hesaplan
440	11_B	K16,K17,K18,K19,K20,K21,K22,K23,K24,K25,K26,K27,K28,K29,K30,K31,K32,K33,K34,K35,K36,K37,K38,K39,K40,K41,K42,K43,K44,K45,K46,K47,K48,K49,K50,K51,K52,K53,K54,K55,K56,K57,K58,K59,K60,K61,K62	231251.791

# ORMAN ALANI HARİTASI

İLİ: KAHRAMANMARAŞ  
İLÇESİ: TÜRKÖĞLU  
KÖY/MAHALLE: KIRMAKAYA  
ADA/PARSEL NO: T.H.A  
MÜLKİYETİ: -



ITRF 96/3

Ada Parsel	Hesap Alan	Nokta No	Y	X	Cephe
T.H.A	256260.949	K1	563324.226	4140337.880	46.48
		K28	563370.459	4140342.622	15.089
		K25	563351.128	4140331.952	69.028
		K24	563443.958	4140358.033	54.493
		K23	563481.893	4140397.153	69.873
		K22	563540.465	4140414.936	67.037
		K21	563607.825	4140447.822	95.180
		K20	563693.332	4140505.670	95.094
		K19	563781.576	4140518.715	52.523
		K18	563824.495	4140488.435	19.486
		K17	563840.417	4140477.201	67.099
		K16	563867.863	4140524.647	93.789
		K15	563962.591	4140581.535	92.719
		K14	564019.453	4140655.330	40.314
		K13	564042.622	4140687.594	32.095
		K12	564040.252	4140719.602	147.265
		K11	564172.987	4140783.387	126.440
		K10	564289.285	4140832.997	154.363
		K9	564180.137	4140942.148	105.497
		K8	564075.981	4140958.794	100.522
		K7	563975.439	4140958.794	276.385
		K6	563747.661	4140802.998	210.266
		K5	563587.322	4140694.112	114.459
		K4	563484.728	4140643.363	85.194
		K3	563403.760	4140582.415	200.005
		K2	563229.555	4140484.151	174.235

# ORMAN ALANI HARİTASI

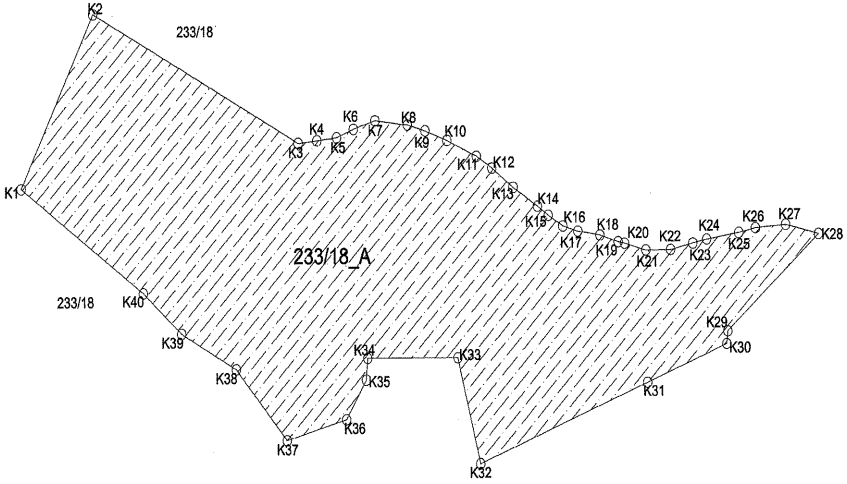
İLİ: KAHRAMANMARAŞ

İLÇESİ: TÜRKÖĞLU

KÖY/MAHALLE: KUYUMCULAR

ADA/PARSEL NO: 233/18

MÜLKİYETİ: MALİYE HAZİNESİ (ORMAN)



İTRF 96/3 (233/18 NOLU PARSELİN BİR KISMI SEÇİLMİŞTİR

NoktaNo	Y	X	NoktaNo	Y	X
K1	580391.473	4144504.858	K2	581014.749	4144687.233
K3	581250.559	4144546.962	K4	581272.174	4144548.809
K5	581294.918	4144651.576	K6	581314.301	4144559.323
K7	581338.498	4144667.239	K8	581378.961	4144562.974
K9	581387.385	4144657.437	K10	581422.258	4144548.594
K11	581456.048	4144633.695	K12	581473.973	4144622.833
K13	581498.201	4144634.497	K14	581528.402	4144486.820
K15	581538.950	4144478.407	K16	581555.805	4144468.327
K17	581572.959	4144463.338	K18	581598.322	4144469.627
K19	581619.198	4144453.171	K20	581628.668	4144451.817
K21	581651.243	4144445.248	K22	581679.872	4144445.629
K23	581705.281	4144451.542	K24	581721.494	4144455.178
K25	581758.154	4144481.207	K26	581778.148	4144465.892
K27	581812.501	4144468.398	K28	581850.054	4144459.644
K29	581746.092	4144389.519	K30	581744.781	4144357.628
K31	581652.808	4144321.832	K32	581459.826	4144246.696
K33	581434.120	4144345.756	K34	581330.336	4144345.602
K35	581328.601	4144325.405	K36	581305.388	4144289.406
K37	581236.991	4144389.338	K38	581178.206	4144258.574
K39	581115.204	4144398.142	K40	581071.727	4144406.977

Ada	Parsel	Noktalar	HesapAlan
233	18_A	K1,K2,K3,K4,K5,K6,K7,K8,K9, K10,K11,K12,K13,K14,K15,K16, K17,K18,K19,K20,K21,K22,K23, K24,K25,K26,K27,K28,K29,K30, K31,K32,K33,K34,K35,K36,K37, K38,K39,K40	169696.795

# ORMAN ALANI HARİTASI

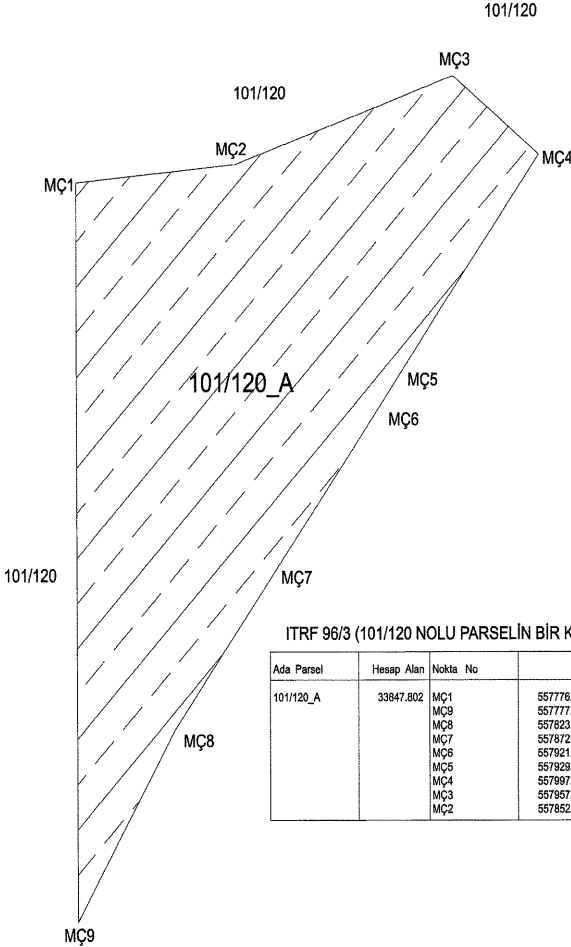
İLİ: KAHRAMANMARAŞ

İLÇESİ: TÜRKÖĞLU

KÖY/MAHALLE: MURATÇAKIROĞLU

ADA/PARSEL NO: 101/120

MÜLKİYETİ: MALİYE HAZİNESİ (ORMAN)



ITRF 96/3 (101/120 NOLU PARSELİN BİR KISMI SEÇİLMİŞTİR.)

Ada Parsel	Hesap Alan	Nokta No	Y	X	Cephe
101/120_A	33847,802	MÇ1	557776,280	4130304,928	293,08
		MÇ9	557777,052	4130011,845	89,076
		MÇ8	557823,479	4130087,865	80,377
		MÇ7	557872,313	4130151,706	80,377
		MÇ6	557921,147	4130215,547	14,270
		MÇ5	557929,757	4130226,927	112,071
		MÇ4	557987,808	4130315,972	51,235
		MÇ3	557857,101	4130347,082	110,585
		MÇ2	557852,252	4130311,929	76,314

# ORMAN ALANI HARİTASI

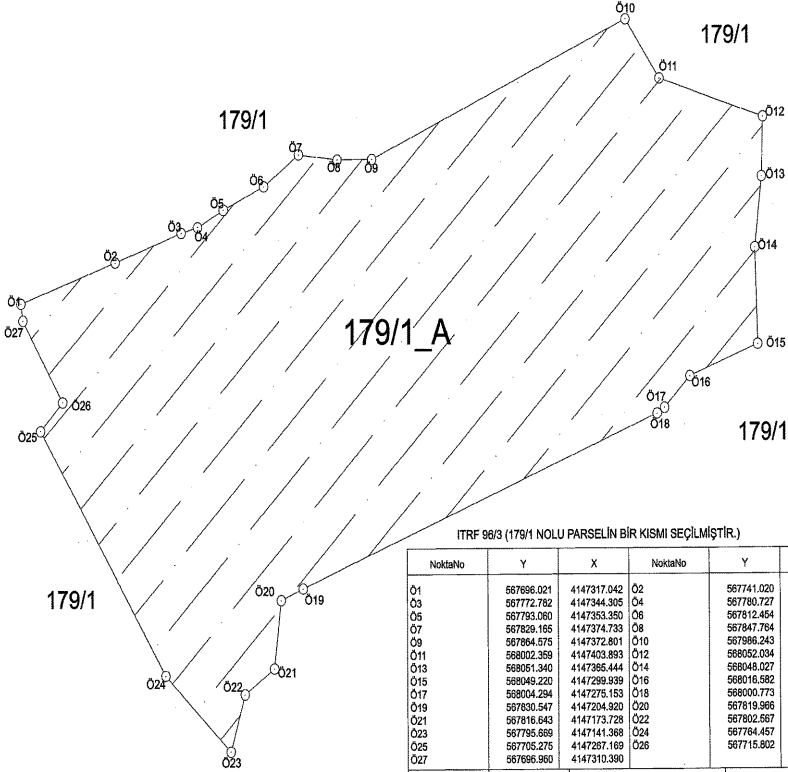
İLİ: KAHRAMANMARAŞ

İLÇESİ: TÜRKÖĞLU

KÖY/MAHALLE: ÖNSENHOPURU

ADA/PARSEL NO: 179/1

MÜLKİYETİ: MALİYE HAZİNESİ (ORMAN)



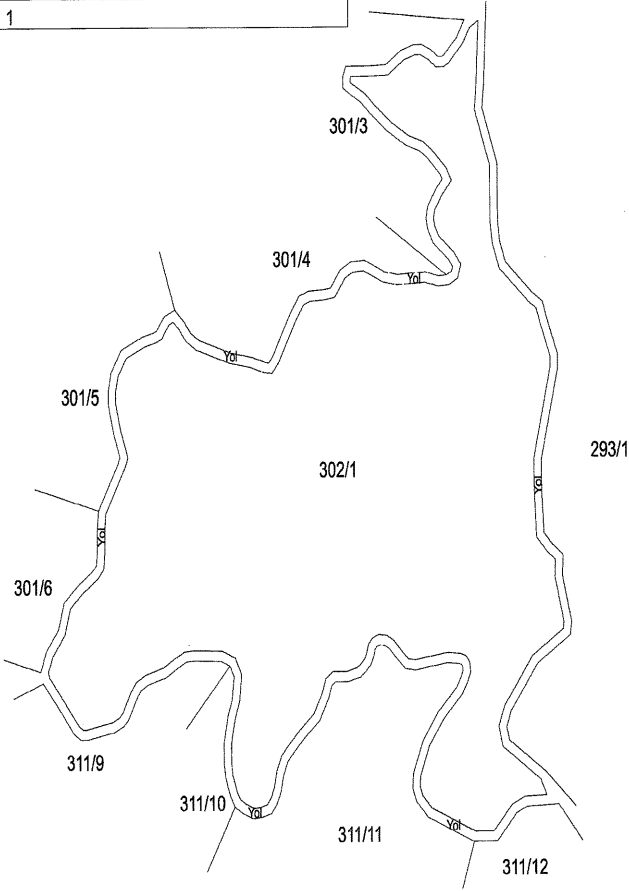
İTRF 98/3 (179/1 NOLU PARSELİN BİR KISMI SEÇİLMİŞTİR.)

NoktaNo	Y	X	NoktaNo	Y	X
01	567696.021	4147317.042	02	567741.020	4147332.947
03	567772.782	4147344.305	04	567780.727	4147346.590
05	567793.080	4147353.350	06	567812.454	4147362.387
07	567829.165	4147374.733	08	567847.784	4147372.684
09	567864.576	4147372.801	10	567898.243	4147427.071
011	568002.309	4147403.393	012	568052.034	4147388.759
013	568051.340	4147396.444	014	568046.027	4147337.668
015	568049.220	4147299.939	016	568016.582	4147287.463
017	568004.284	4147276.153	018	568000.773	4147272.904
019	567830.547	4147204.320	020	567819.966	4147200.394
021	567816.643	4147173.728	022	567802.597	4147163.624
023	567795.959	4147141.388	024	567784.457	4147171.083
025	567705.276	4147287.169	026	567715.802	4147278.354
027	567696.960	4147310.390			

Ada	Parsel	Noktalar	HesapAlan
179	1_A	01,02,03,04,05,06,07,08,09,010,011,012,013,014,015,016,017,018,019,020,021,022,023,024,025,026,027	51070.542

# ORMAN ALANI HARİTASI

İLİ	:	KAHRAMANMARAŞ
İLÇESİ	:	TÜRKÜOĞLU
KÖY/MAH	:	PINARHÜYÜK (Kadastroda KELESİKLİ/ÖZBEK)
ADA	:	302
PARSEL	:	1

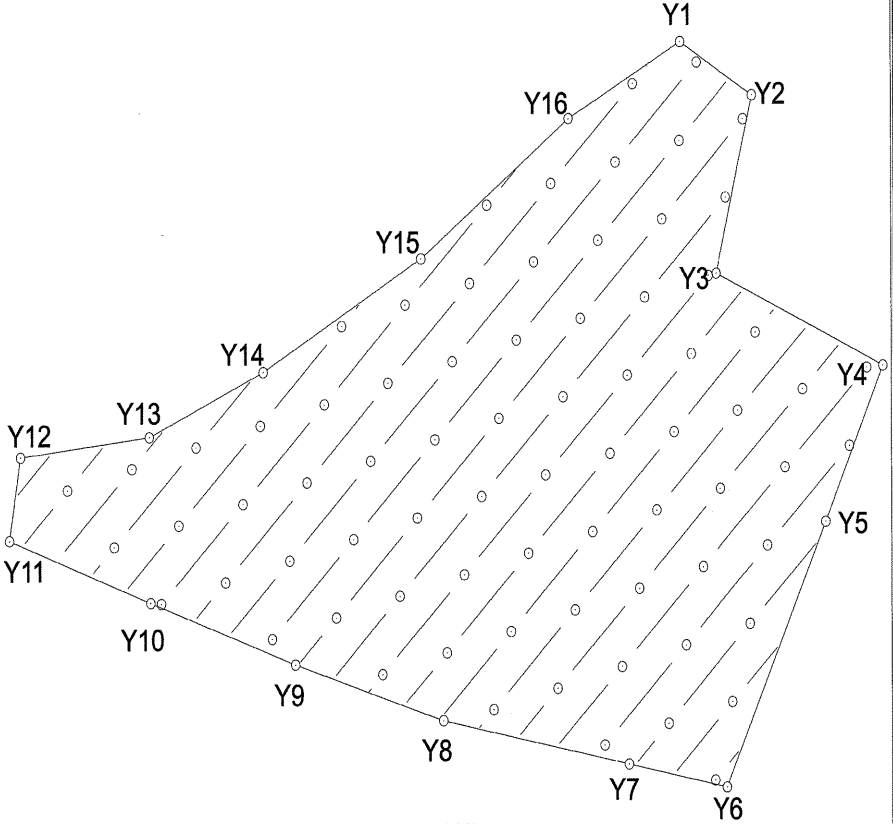


\*\*\* 302 ada 1 nolu parselin tamamı seçilmiştir.



# ORMAN ALANI HARİTASI

İLİ: KAHRAMANMARAŞ  
İLÇESİ: TÜRKÖĞLU  
KÖY/MAHALLE: YENİPİNAR  
ADA/PARSEL NO: T.H.A  
MÜLKİYETİ: -



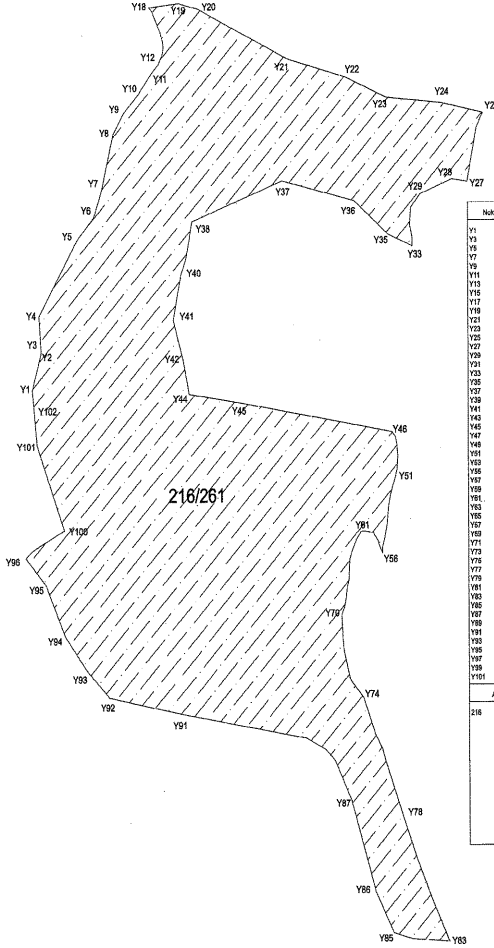
ITRF 96/3

NoktaNo	Y	X	NoktaNo	Y	X
Y1	572109.484	4143899.228	Y2	572144.165	4143878.128
Y3	572126.921	4143907.818	Y4	572206.671	4143771.266
Y5	572178.635	4143709.609	Y8	572131.573	4143604.925
Y7	572084.212	4143814.156	Y8	571995.008	4143631.543
Y9	571923.682	4143853.743	Y10	571854.196	4143678.267
Y11	571786.313	4143702.936	Y12	571791.747	4143735.873
Y13	571853.678	4143743.699	Y14	571908.394	4143769.276
Y15	571984.733	4143813.948	Y16	572055.789	4143869.036

Ada	Parsel	Noktalar	HesapAlan
T.H.A		Y1,Y2,Y3,Y4,Y5,Y6,Y7,Y8,Y9, Y10,Y11,Y12,Y13,Y14,Y15,Y16	62965.112

# ORMAN ALANI HARİTASI

İLİ: KAHRAMANMARAŞ  
İLÇESİ: TÜRKÖĞLU  
KÖY/MAHALLE: YEŞİLYÖRE  
ADA/PARSEL NO: 216/261  
MÜLKİYETİ: MALİYE HAZİNESİ (ORMAN)



ITRF 96/3

Notlar	Y	X	Notlar	Y	X
Y1	688748.402	414239.816	Y2	585795.214	414240.839
Y3	688748.422	414241.026	Y4	585794.587	414241.020
Y5	688748.431	414241.146	Y6	585803.233	414231.432
Y7	688813.387	414232.518	Y8	585820.881	414239.888
Y9	688930.808	414238.453	Y10	585843.215	414358.126
Y11	688920.326	414231.910	Y12	585881.132	414349.747
Y13	688920.345	414227.722	Y14	585905.934	414352.211
Y15	688920.353	414230.282	Y16	585922.499	414264.105
Y17	688920.361	414230.003	Y18	585933.189	414260.413
Y19	688978.689	414263.565	Y20	585948.736	414269.287
Y21	688978.707	414263.491	Y22	585920.349	414270.553
Y23	687462.172	414256.738	Y24	687117.709	414269.613
Y25	687154.388	414258.466	Y26	687142.085	414257.652
Y27	687154.388	414258.287	Y28	687132.085	414257.082
Y29	687021.840	414258.650	Y30	687093.882	414256.906
Y31	687022.883	414258.489	Y32	687094.973	414256.912
Y33	687030.927	414258.388	Y34	687079.841	414249.134
Y35	687031.860	414258.773	Y36	687033.589	414252.007
Y37	686970.193	414258.228	Y38	686986.055	414267.287
Y39	686985.661	414258.427	Y40	686986.559	414263.754
Y41	686927.813	414243.814	Y42	686981.799	414268.906
Y43	686928.804	414229.282	Y44	686981.550	414263.754
Y45	686928.804	414227.787	Y46	686966.919	414256.287
Y47	686909.800	414230.291	Y48	686970.851	414248.837
Y49	686917.839	414230.713	Y50	686971.810	414239.416
Y51	686939.859	414232.444	Y52	686938.233	414231.515
Y53	686939.859	414230.941	Y54	686920.288	414229.346
Y55	686949.872	414238.023	Y56	686927.878	414227.139
Y57	686957.881	414238.048	Y58	686958.795	414227.817
Y59	686955.814	414227.887	Y60	686948.738	414230.937
Y61	686942.881	414228.152	Y62	686938.165	414229.887
Y63	686941.877	414227.826	Y64	686930.850	414221.526
Y65	686928.879	414228.487	Y66	686928.863	414240.233
Y67	686928.715	414240.503	Y68	686928.160	414228.711
Y69	686924.125	414230.710	Y70	686921.823	414222.087
Y71	686922.803	414230.840	Y72	686923.162	414219.017
Y73	686928.128	414217.737	Y74	686946.148	414168.182
Y75	686918.486	414218.838	Y76	686920.287	414218.114
Y77	686920.287	414218.899	Y78	686918.025	414207.142
Y79	686937.134	414225.122	Y80	686928.160	414200.882
Y81	687151.486	414201.887	Y82	687151.481	414206.413
Y83	687181.845	414189.893	Y84	687032.819	414189.072
Y85	687039.264	414189.798	Y86	687021.011	414202.382
Y87	687039.881	414238.283	Y88	687019.445	414212.888
Y89	687037.282	414238.283	Y90	686996.235	414218.855
Y91	686978.685	414234.678	Y92	686981.995	414219.184
Y93	686970.202	414234.881	Y94	686978.708	414221.886
Y95	686970.217	414240.847	Y96	686974.255	414226.038
Y97	686947.869	414227.126	Y98	686974.328	414229.157
Y99	686920.923	414227.850	Y100	686978.806	414228.377
Y101	686924.488	4142347.422	Y102	686978.857	414237.203

Ada	Parsel	Noktalar	HesapAlan
216	261	Y1, Y2, Y3, Y4, Y5, Y6, Y7, Y8, Y9, Y10, Y11, Y12, Y13, Y14, Y15, Y16, Y17, Y18, Y19, Y20, Y21, Y22, Y23, Y24, Y25, Y26, Y27, Y28, Y29, Y30, Y31, Y32, Y33, Y34, Y35, Y36, Y37, Y38, Y39, Y40, Y41, Y42, Y43, Y44, Y45, Y46, Y47, Y48, Y49, Y50, Y51, Y52, Y53, Y54, Y55, Y56, Y57, Y58, Y59, Y60, Y61, Y62, Y63, Y64, Y65, Y66, Y67, Y68, Y69, Y70, Y71, Y72, Y73, Y74, Y75, Y76, Y77, Y78, Y79, Y80, Y81, Y82, Y83, Y84, Y85, Y86, Y87, Y88, Y89, Y90, Y91, Y92, Y93, Y94, Y95, Y96, Y97, Y98, Y99, Y100, Y101, Y102	115284.840

# ORMAN ALANI HARİTASI

İLİ: KAHRAMANMARAŞ

İLÇESİ: TÜRKÖĞLU

KÖY/MAHALLE: YOLDERESİ

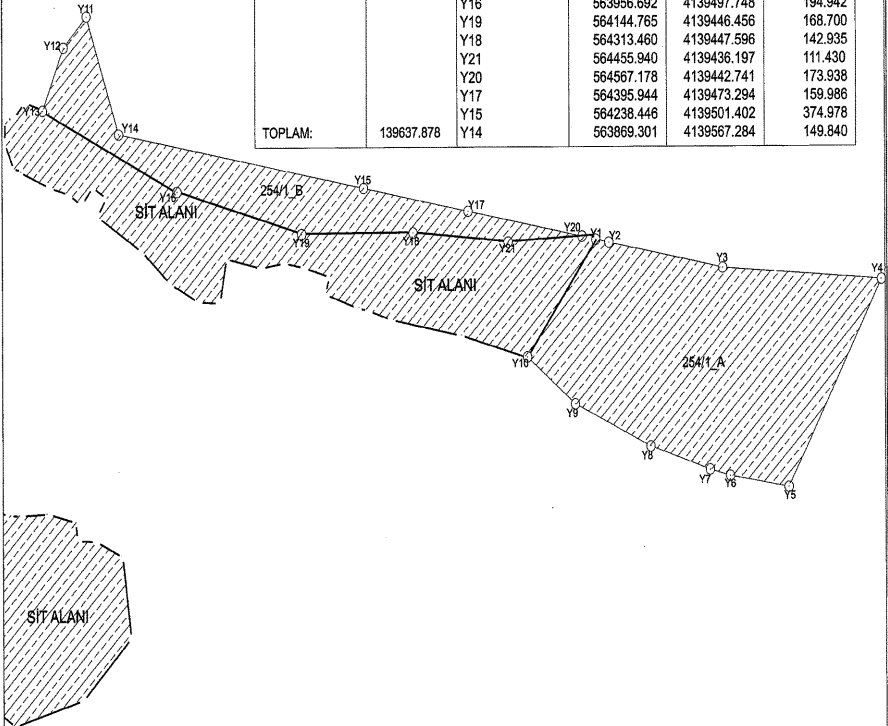
ADA/PARSEL NO: 254/1

MÜLKİYETİ: MALİYE HAZİNESİ (ORMAN)



ITRF 9803 (254/1 NOLU PARSELİN BİR KISMI SEÇİLMİŞTİR.)

Ada Parsel	Hesap Alan	Nokta No	Y	X	Cephe		
254/1_A	98968.147	Y1	564587.826	4139439.056	20.08		
		Y2	564607.591	4139435.530	174.990		
		Y3	564779.858	4139404.786	238.239		
		Y4	565017.648	4139390.157	286.033		
		Y5	564877.606	4139140.751	88.033		
		Y6	564790.859	4139154.535	31.908		
		Y7	564759.665	4139162.118	93.796		
		Y8	564670.229	4139190.384	124.682		
		Y9	564556.477	4139241.433	91.622		
		Y10	564484.423	4139298.026	174.876		
254/1_B	40669.731	Y11	563821.565	4139709.317	50.78		
		Y12	563787.009	4139672.106	82.208		
		Y13	563755.340	4139596.243	224.151		
		Y16	563956.692	4139497.748	194.942		
		Y19	564144.765	4139446.456	168.700		
		Y18	564313.460	4139447.596	142.935		
		Y20	564455.940	4139436.197	111.430		
		Y21	564567.178	4139442.741	173.938		
		Y17	564395.944	4139473.294	159.986		
		Y15	564238.446	4139501.402	374.978		
		Y14	563869.301	4139567.284	149.840		
		TOPLAM:	139637.878				

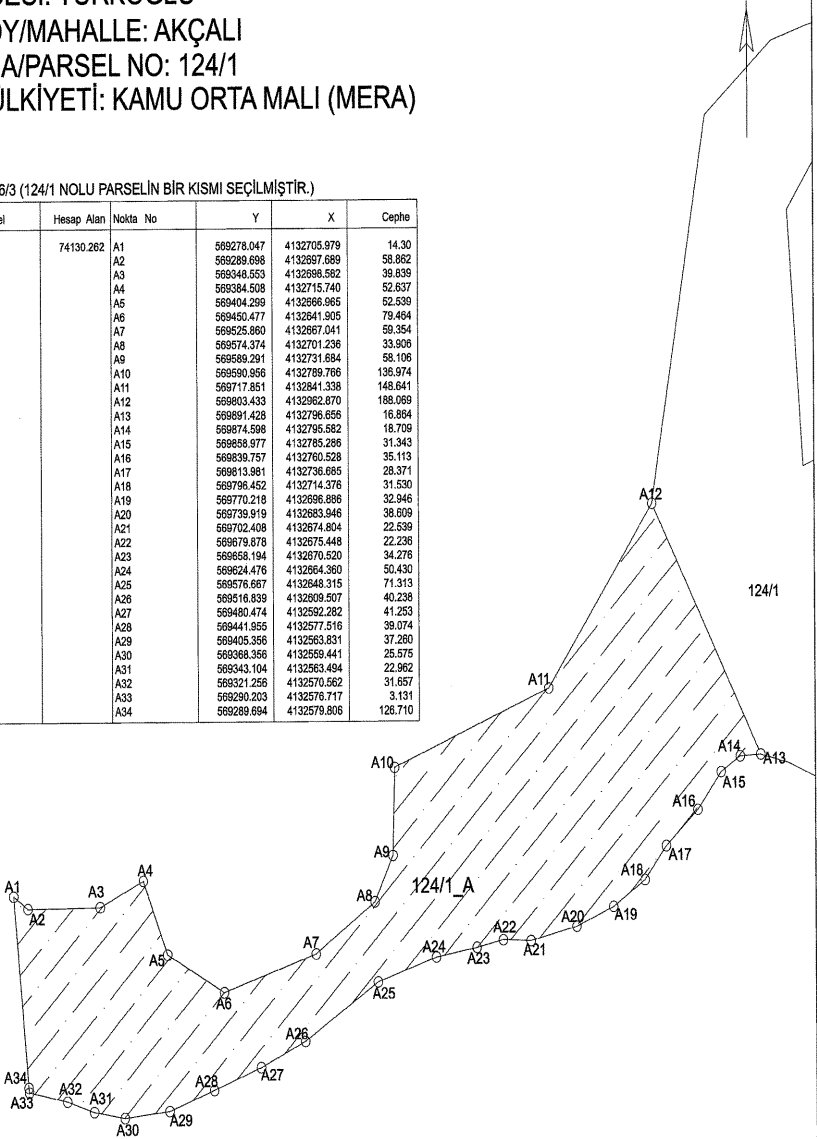


# ORMAN ALANI HARİTASI

İLİ: KAHRAMANMARAŞ  
İLÇESİ: TÜRKÖĞLU  
KÖY/MAHALLE: AKÇALI  
ADA/PARSEL NO: 124/1  
MÜLKİYETİ: KAMU ORTA MALI (MERA)

ITRF 96/3 (124/1 NOLU PARSELİN BİR KISMI SEÇİLMİŞTİR.)

Ada Parsel	Hesap Alan	Nokta No	Y	X	Cephe
124/1_A	74130.262	A1	569278.047	4132705.979	14.30
		A2	569289.698	4132697.689	58.862
		A3	569348.553	4132698.592	39.639
		A4	569384.508	4132715.740	52.637
		A5	569404.299	4132696.965	52.539
		A6	569450.477	4132641.905	79.464
		A7	569525.860	4132667.041	59.354
		A8	569574.374	4132701.236	33.906
		A9	569589.291	4132731.684	58.106
		A10	569590.956	4132789.766	139.974
		A11	569717.851	4132841.338	148.841
		A12	569803.433	4132902.070	168.069
		A13	569891.428	4132795.656	16.894
		A14	569874.598	4132795.582	18.709
		A15	569858.977	4132785.286	31.343
		A16	569839.757	4132760.528	35.113
		A17	569813.981	4132736.685	28.371
		A18	569798.452	4132714.376	31.530
		A19	569770.218	4132696.886	32.946
		A20	569739.919	4132683.946	38.609
		A21	569702.408	4132674.804	22.539
		A22	569679.878	4132675.448	22.236
		A23	569658.194	4132670.520	34.276
		A24	569624.476	4132664.360	50.430
		A25	569576.687	4132648.315	71.313
		A26	569516.839	4132609.507	40.238
		A27	569480.474	4132592.282	41.253
		A28	569441.955	4132577.516	39.074
		A29	569405.356	4132563.831	37.280
		A30	569368.356	4132559.441	25.975
		A31	569343.104	4132563.494	22.962
		A32	569321.256	4132570.562	31.657
		A33	569290.203	4132576.717	3.131
		A34	569289.694	4132579.806	126.710



# ORMAN ALANI HARİTASI

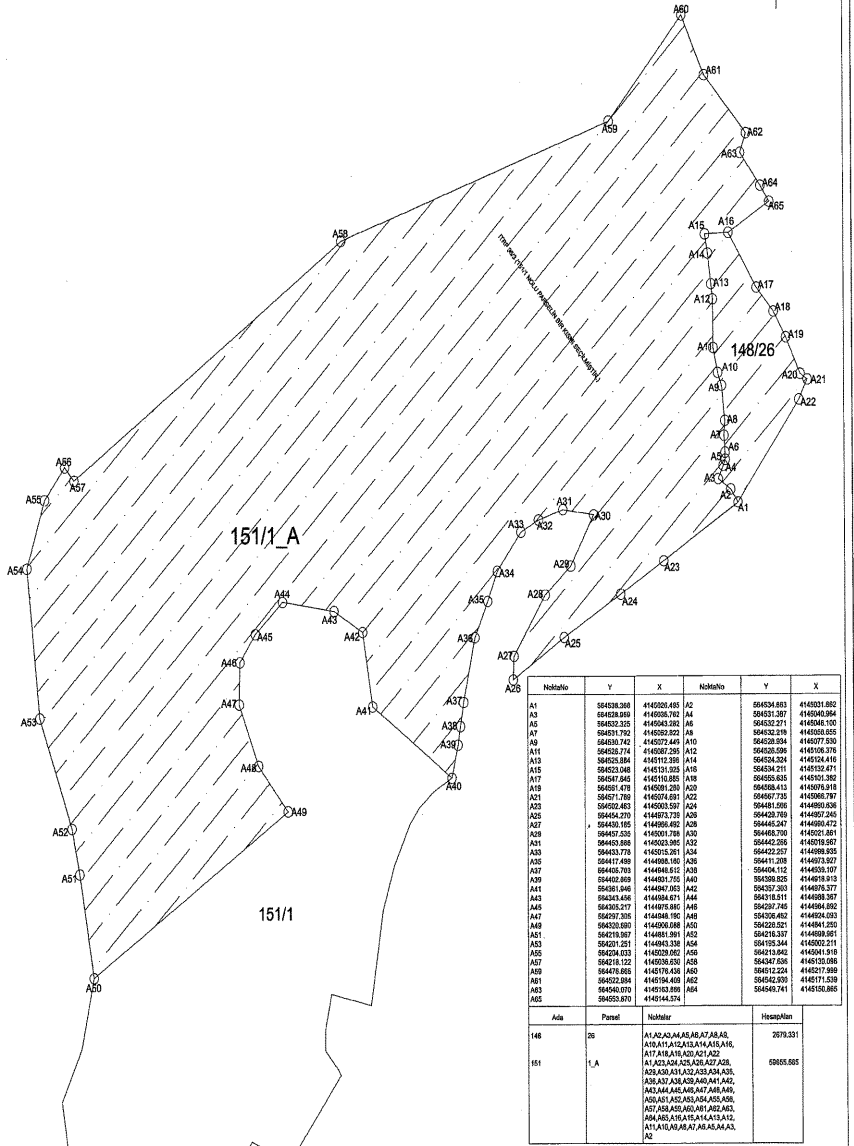
İLİ: KAHRAMANMARAŞ

İLÇESİ: TÜRKÖĞLU

KÖY/MAHALLE: AVŞARLI

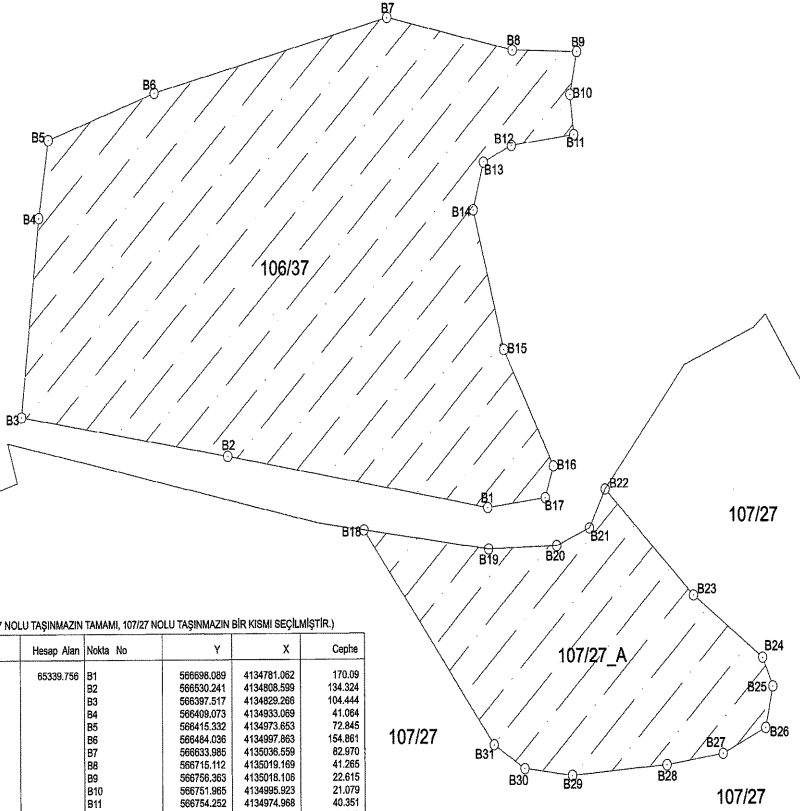
ADA/PARSEL NO: 148/26-151/1

MÜLKİYETİ: MALİYE HAZİNESİ (HAM TOPRAK-ORMAN)



# ORMAN ALANI HARİTASI

İLİ: KAHRAMANMARAŞ  
İLÇESİ: TÜRKÖĞLU  
KÖY/MAHALLE: BÜYÜKİMALI  
ADA/PARSEL NO: 106/37-107/27  
MÜLKİYETİ: MALİYE HAZİNESİ (ORMAN)

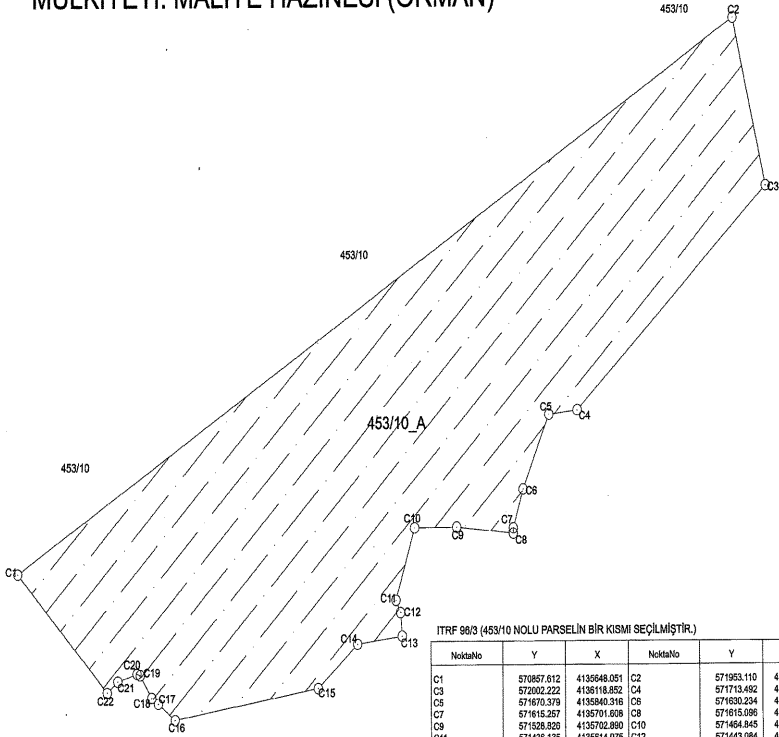


ED 50 (106/37 NOLU TAŞINMAZIN TAMAMI, 107/27 NOLU TAŞINMAZIN BİR KISMI SEÇİLMİŞTİR.)

Ada Parsel	Hesap Alan	Nokta No	Y	X	Cephe
106/37	65339.756	B1	566696.089	4134781.062	170.09
		B2	566530.241	4134808.599	134.324
		B3	566397.517	4134829.268	104.444
		B4	566409.073	4134833.389	41.064
		B5	566416.332	4134973.663	72.845
		B6	566484.036	4134967.863	154.861
		B7	566833.985	4135036.559	82.970
		B8	566716.112	4135019.169	41.265
		B9	566796.363	4135016.106	22.815
		B10	566761.985	4134986.923	21.079
		B11	566754.252	4134974.968	40.351
		B12	566714.253	4134969.650	20.049
		B13	566696.189	4134990.952	26.642
		B14	566689.499	4134936.198	75.652
		B15	566708.301	4134863.273	68.523
		B16	566740.345	4134802.391	17.307
		B17	566734.993	4134785.932	37.224
107/27_A	22413.929	B18	566617.862	4134789.814	140.12
		B19	566701.641	4134657.499	23.240
		B20	566721.242	4134645.013	30.763
		B21	566751.779	4134641.269	61.224
		B22	566812.774	4134948.581	36.597
		B23	566848.932	4134952.231	30.211
		B24	566876.357	4134965.604	22.064
		B25	566861.020	4134887.189	16.413
		B26	566874.554	4134702.265	54.967
		B27	566830.284	4134734.818	79.372
		B28	566773.466	4134730.241	22.633
		B29	566763.517	4134770.011	22.919
		B30	566742.251	4134760.983	43.663
B31	566698.614	4134759.478	81.410		

# ORMAN ALANI HARİTASI

İLİ: KAHRAMANMARAŞ  
İLÇESİ: TÜRKÖĞLU  
KÖY/MAHALLE: CECELİ  
ADA/PARSEL NO: 453/10  
MÜLKİYETİ: MALİYE HAZİNESİ (ORMAN)



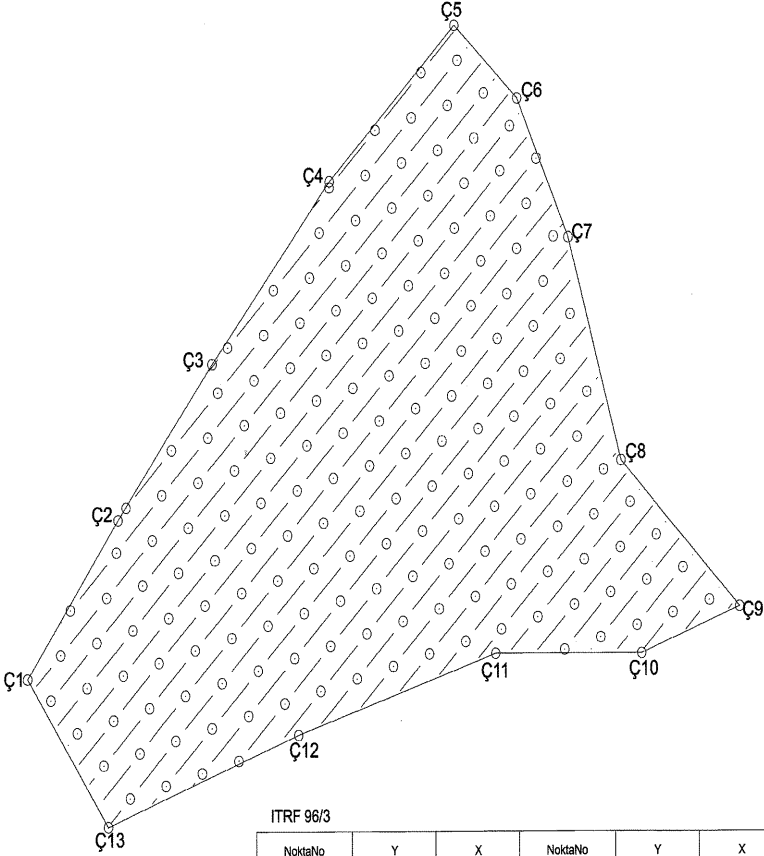
İTRF 98/3 (453/10 NOLU PARSELİN BİR KISMI SEÇİLMİŞTİR.)

NoktaNo	Y	X	NoktaNo	Y	X
C1	570857.612	4136948.051	C2	571953.110	4136323.762
C3	572032.222	4136118.852	C4	571713.402	4135946.455
C5	571670.379	4135840.316	C6	571630.234	4135749.008
C7	571615.257	4135701.608	C8	571615.096	4135695.194
C9	571526.926	4135702.890	C10	571464.845	4135702.409
C11	571436.135	4135614.075	C12	571443.094	4135559.242
C13	571445.381	4135570.061	C14	571376.363	4135560.680
C15	571316.197	4135507.003	C16	571097.059	4135468.914
C17	571071.473	4135486.302	C18	571061.333	4135456.326
C19	571043.809	4135523.921	C20	571038.985	4135523.752
C21	571009.845	4135516.497	C22	570993.594	4135502.932

Ada	Parsel	Noktalar	Hesaplanan
453	10_A	C1,C2,C3,C4,C5,C6,C7,C8,C9, C10,C11,C12,C13,C14,C15,C16, C17,C18,C19,C20,C21,C22	350124.474

# ORMAN ALANI HARİTASI

İLİ: KAHRAMANMARAŞ  
İLÇESİ: TÜRKÖĞLU  
KÖY/MAHALLE: ÇAKALLIHASANAĞA  
ADA/PARSEL NO: T.H.A  
MÜLKİYETİ: -



ITRF 96/3

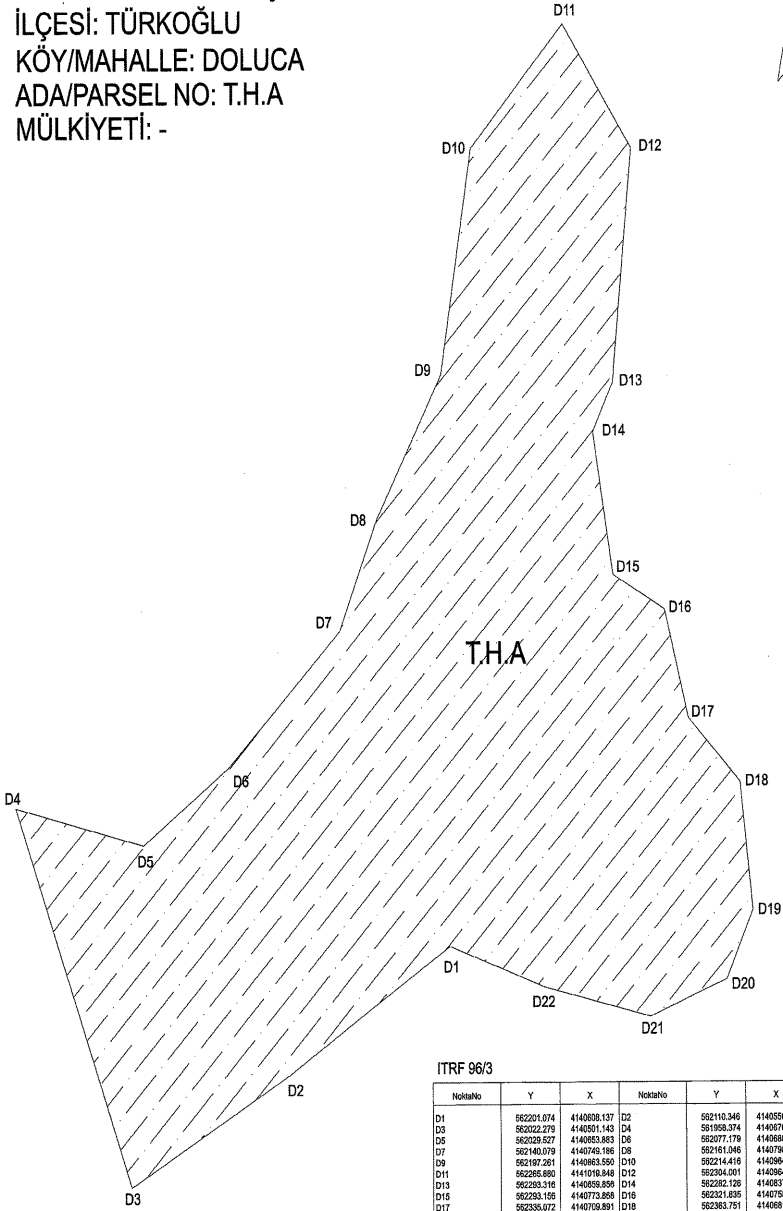
NoktaNo	Y	X	NoktaNo	Y	X
Ç1	576365.317	4148020.742	Ç2	576442.529	4148129.563
Ç3	576523.454	4148236.200	Ç4	576623.685	4148361.282
Ç5	576730.351	4148467.947	Ç6	576784.083	4148418.091
Ç7	576826.934	4148322.621	Ç8	576871.317	4148169.609
Ç9	576971.722	4148069.204	Ç10	576888.374	4148037.306
Ç11	576764.326	4148037.308	Ç12	576595.827	4147981.786
Ç13	576433.525	4147919.262			

Ada	Parsel	Noktalar	HesapAlan
T.H.A		Ç1,Ç2,Ç3,Ç4,Ç5,Ç6,Ç7,Ç8,Ç9, Ç10,Ç11,Ç12,Ç13	156761.479



# ORMAN ALANI HARİTASI

İLİ: KAHRAMANMARAŞ  
İLÇESİ: TÜRKÖĞLU  
KÖY/MAHALLE: DOLUCA  
ADA/PARSEL NO: T.H.A  
MÜLKİYETİ: -



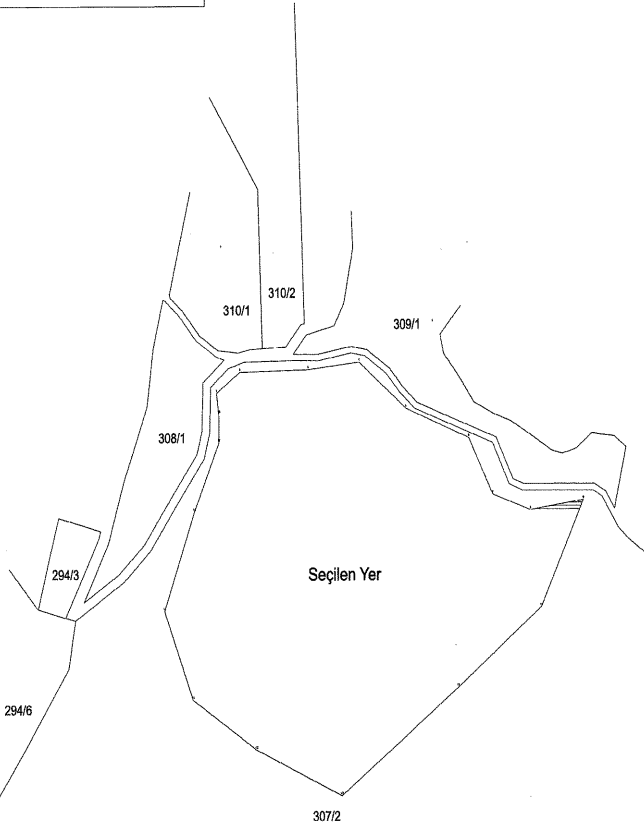
ITRF 96/3

NoktaNo	Y	X	NoktaNo	Y	X
D1	562201.674	4142028.137	D2	562110.346	4140550.500
D3	562022.279	4140501.143	D4	561959.374	4140970.801
D5	562028.527	4140853.883	D6	562077.179	4140586.192
D7	562140.079	4140745.186	D8	562145.246	4140788.744
D9	562197.261	4140853.950	D10	562214.419	4140964.572
D11	562285.680	4141010.848	D12	562204.001	4140964.572
D13	562293.316	4140859.898	D14	562282.126	4140537.845
D15	562293.156	4140770.868	D16	562321.635	4140756.426
D17	562336.072	4140769.891	D18	562383.751	4140881.212
D19	562370.630	4140823.886	D20	562386.030	4140592.989
D21	562313.011	4140570.423	D22	562394.074	4140569.767

Ada	Parasel	Noktalar	HesapAlan
T.H.A		D1,D2,D3,D4,D5,D6,D7,D8,D9, D10,D11,D12,D13,D14,D15,D16, D17,D18,D19,D20,D21,D22	84508.717

## ORMAN ALANI HARİTASI

İLİ :	KAHRAMANMARAŞ
İLÇESİ :	TÜRKOĞLU
KÖY/MAH :	GÖLLÜHÜYÜK (Kadastrada Kelesikil/Özbek )
ADA :	307
PARSEL :	2



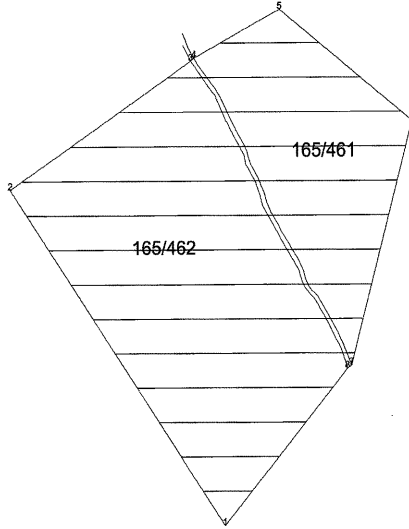
İTRF 98 30-3

Ada Parsel	Hesap Alan	Nokta No	Y	X	Cisim
APK01	335011.090	1	593130.850	4135190.093	50.20
		2	593183.288	4135192.959	130.620
		3	593113.839	4135196.511	88.387
		4	593411.546	4135200.058	114.307
		5	593500.370	4135198.111	123.330
		6	593621.171	4135208.922	99.204
		7	593666.543	4135201.702	75.638
		8	593738.170	4134977.359	102.206
		9	593839.217	4134962.748	184.776
		10	593759.891	4134935.469	202.150
		11	593800.031	4134701.121	279.605
		12	593376.194	4134933.993	177.633
		13	593213.752	4134955.191	144.400
		14	593692.241	4134983.214	148.218
		15	593038.520	4134921.353	165.124
		16	593059.978	4134978.120	117.603
		17	593143.404	4135083.562	44.787
		18	593143.404	4135128.330	32.097

# ORMAN ALANI HARİTASI



İLİ	: KAHRAMANMARAŞ
İLÇESİ	: PAZARCIK
KÖY/MAH	: UFACIKLI
ADA	: 165
PARSEL	: 461-462

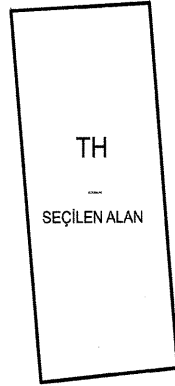
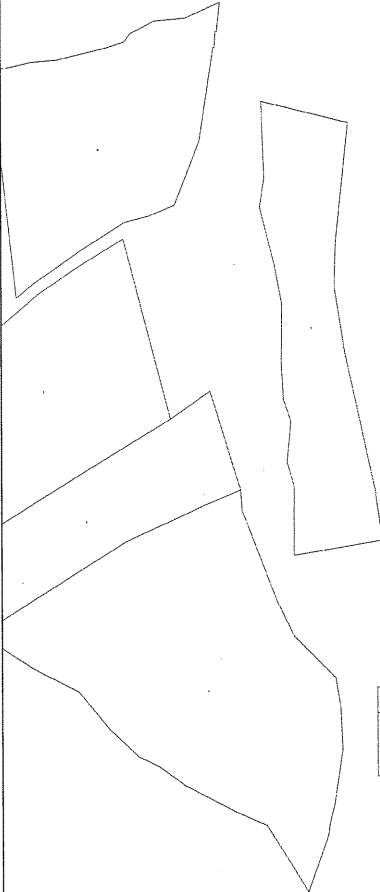


## ITRF 96 36-3

Ada Parsel	Hesap Alan	Nokta No	Y	X	Cephe
AFAD	254501.166	1	616848.791	4142182.840	296.26
		8	617038.754	4142410.181	7.815
		7	617045.209	4142414.586	367.070
		6	617140.077	4142769.185	261.071
		5	616935.081	4142930.847	148.929
		4	616803.771	4142860.580	6.745
		3	616798.565	4142856.291	337.255
		2	616517.239	4142670.290	589.521

# ORMAN ALANI HARITASI

İLİ	:	KAHRAMANMARAŞ
İLÇESİ	:	PAZARCIK
KÖY/MAH	:	ULUBAĞÇE
ADA	:	TH
PARSEL	:	TH

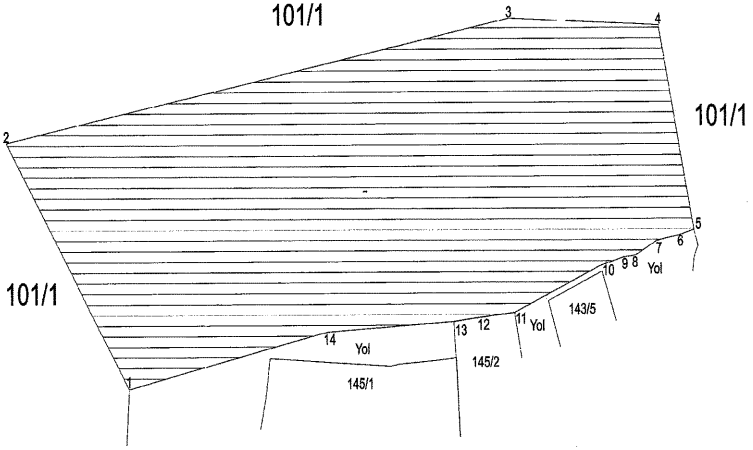


## ITRF 96 36-3

Ada Parsel	Hesap Alan	Nokta No	Y	X	Cephe
SEÇİLEN ALAN	20586.322	1	620340.202	4152586.062	94.61
		2	620434.715	4152593.384	217.133
		3	620452.570	4152376.987	93.358
		4	620359.573	4152366.794	221.116

ORMAN ALANI HARİTASI

İLİ	: KAHRAMANMARAŞ
İLÇESİ	: PAZARCIK
KÖY/MAH	: YARBAŞI
ADA	: 101
PARSEL	: 1



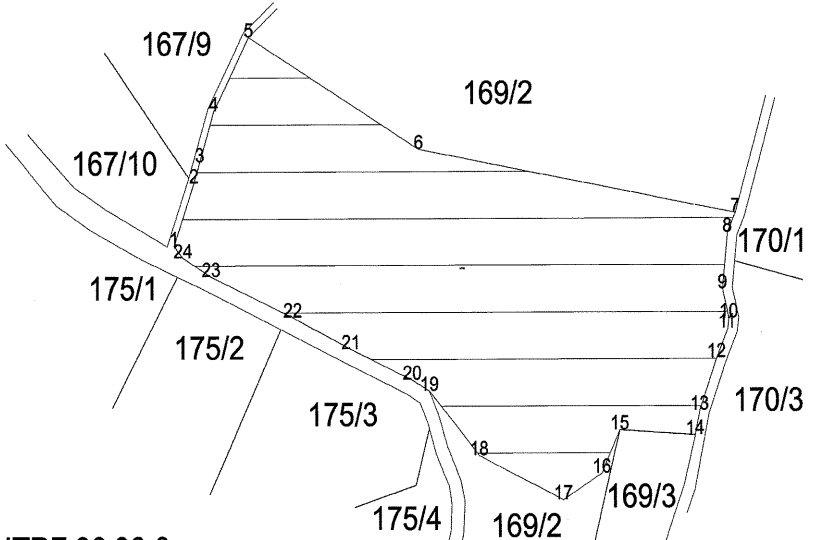
ITRF 96 36-3

Ada Parsel	Hesap Alan	Nokta No	Y	X	Cephe
AFAD	49517.533	1	608101.623	4149965.438	140.27
		2	608023.200	4150081.737	326.566
		3	608344.538	4150139.939	95.610
		4	608440.087	4150136.528	99.077
		5	608462.628	4150040.049	8.973
		6	608463.966	4150037.707	15.377
		7	608438.846	4150034.909	15.428
		8	608425.030	4150028.042	7.781
		9	608417.301	4150027.145	18.259
		10	608402.573	4150023.153	58.880
		11	608347.898	4150001.300	19.506
		12	608328.496	4149999.291	19.299
		13	608309.317	4149997.139	80.929
		14	608228.526	4149992.408	129.737

# ORMAN ALANI HARİTASI



İL :	KAHRAMANMARAŞ
İLÇESİ :	PAZARCIK
KÖY/MAH :	AKÇAKOYUNLU
ADA :	169
PARSEL :	2

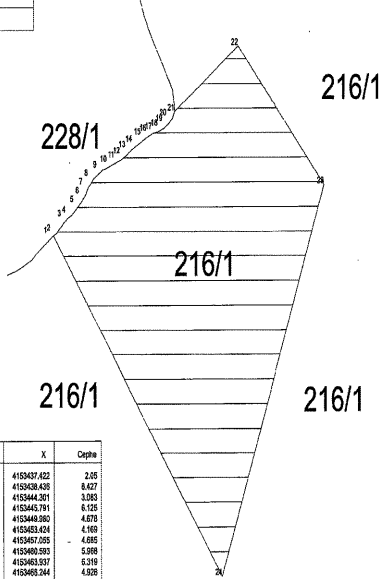


ITRF 96 36-3

Ada Parsel	Hesap Alan	Nokta No	Y	X	Cephe
AFAD	175335.680	1	604473.803	4136166.340	71.17
		2	604498.132	4136233.221	23.388
		3	604605.355	4136235.465	56.845
		4	604522.309	4136309.532	59.485
		5	604565.656	4136388.148	240.982
		6	604774.938	4136288.875	395.524
		7	605154.628	4136200.410	23.308
		8	605154.853	4136179.204	50.324
		9	605148.850	4136115.178	31.708
		10	605156.455	4136088.396	11.148
		11	605155.224	4136077.316	34.476
		12	605141.387	4136045.739	59.454
		13	605120.511	4136090.071	26.577
		14	605114.895	4135984.093	93.335
		15	605021.711	4135969.409	51.016
		16	604609.831	4136023.418	56.237
		17	604852.218	4136085.079	113.390
		18	604849.217	4136042.493	92.289
		19	604787.837	4136011.232	24.225
		20	604786.872	4136023.195	82.531
		21	604691.124	4136055.150	79.373
		22	604619.382	4136030.109	109.210
		23	604519.191	4136133.568	39.785
		24	604484.724	4136153.441	16.801

## ORMAN ALANI HARİTASI

İLİ :	KAHRAMANMARAŞ
İLÇESİ :	PAZARCIK
KÖY/MAH :	ARMUTLU
ADA :	216
PARSEL :	1

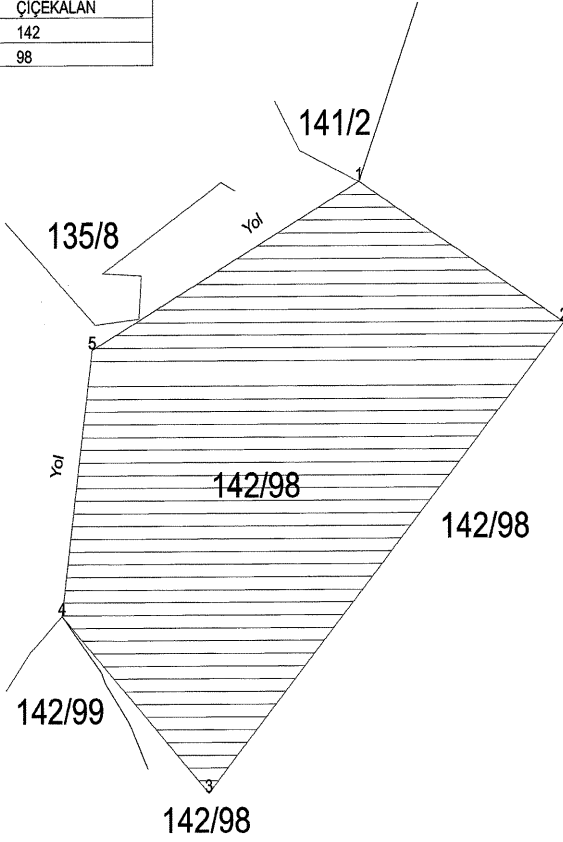


ITRF 96 36-3

Ada Parsel	Hesap Alan	Nokta No	Y	X	Derfne
AFAD	10735,251	1	011390,056	4153437,422	2,05
		2	011401,736	4153438,438	8,427
		3	011407,787	4153444,301	3,093
		4	011410,487	4153463,791	6,155
		5	011414,856	4153448,980	4,879
		6	011418,121	4153483,424	4,169
		7	011420,159	4153467,355	4,816
		8	011423,241	4153460,593	5,998
		9	011426,194	4153463,537	5,316
		10	011424,287	4153485,344	4,528
		11	011438,832	4153467,874	3,406
		12	011441,851	4153469,589	4,159
		13	011445,025	4153472,127	4,483
		14	011446,616	4153474,216	5,738
		15	011453,978	4153477,202	3,591
		16	011457,136	4153476,702	3,302
		17	011460,320	4153478,594	3,514
		18	011463,688	4153480,778	3,327
		19	011466,267	4153482,604	3,250
		20	011469,674	4153484,831	2,893
		21	011469,827	4153487,584	44,876
		22	011500,056	4153514,910	74,279
		23	011505,302	4153467,803	169,480
		24	011498,319	4153298,926	168,721

# ORMAN ALANI HARİTASI

İLİ	: KAHRAMANMARAŞ
İLÇESİ	: PAZARCIK
KÖY/MAH	: ÇİÇEKALAN
ADA	: 142
PARSEL	: 98



ITRF 96 36-3

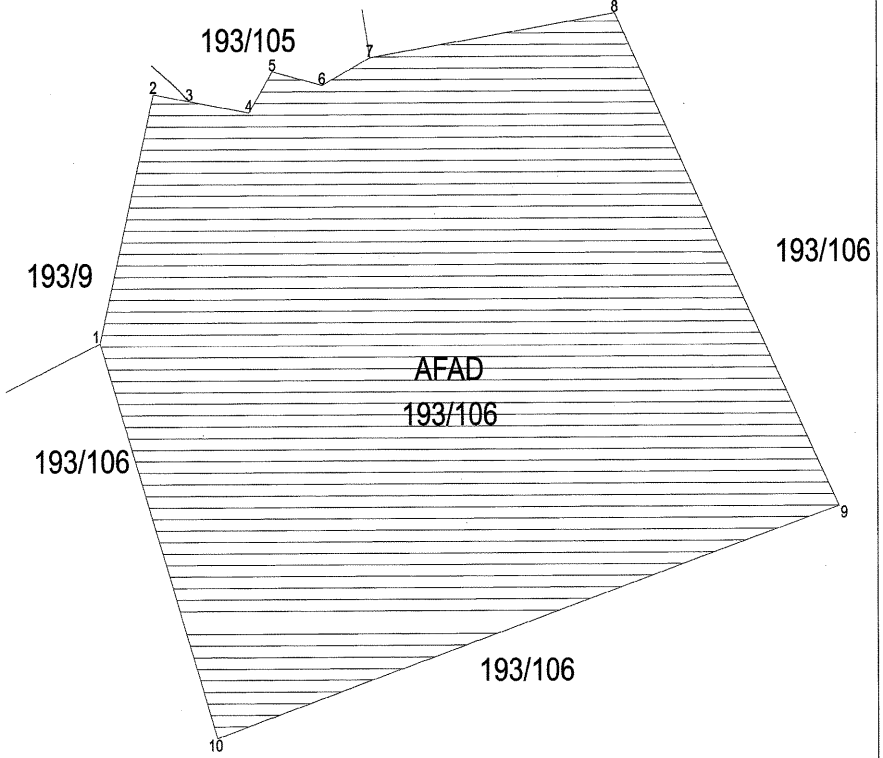
Ada Parsel	Hesap Alan	Nokta No	Y	X	Cephe
AFAD	30586.332	1	612502.570	4154520.759	142.62
		5	612376.064	4154454.914	105.539
		4	612361.285	4154350.415	98.180
		3	612430.390	4154280.674	250.356
		2	612599.582	4154465.206	111.793



# APLIKASYON KROKİSİ



İLİ	: KAHRAMANMARAŞ
İLÇESİ	: PAZARCIK
KÖY/MAH	: DAMLATAŞ
ADA	: 193
PARSEL	: 106



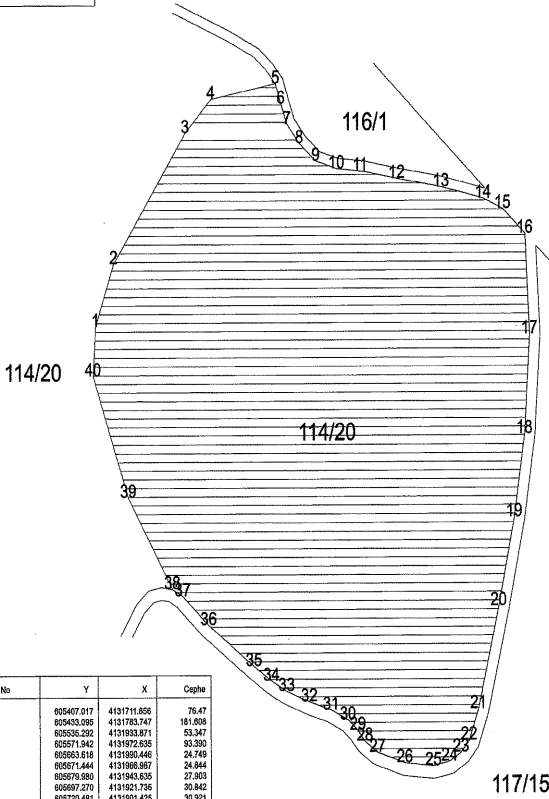
## ITRF 96 36-3

Ada Parsel	Hesap Alan	Nokta No	Y	X	Cephe
AFAD	79857.980	1	612025.513	4147057.794	111.28
		2	612053.482	4147185.502	19.177
		3	612072.400	4147162.360	31.485
		4	612103.495	4147157.419	21.616
		5	612115.831	4147175.169	26.798
		6	612141.947	4147189.160	27.958
		7	612167.247	4147181.057	129.473
		8	612295.320	4147200.048	243.468
		9	612411.977	4146986.348	340.858
		10	612086.295	4146886.454	181.802

# ORMAN ALANI HARİTASI



İLİ	: KAHRAMANMARAŞ
İLÇESİ	: PAZARCIK
KÖY/MAH	: KARABIYIKLI
ADA	: 114
PARSEL	: 20

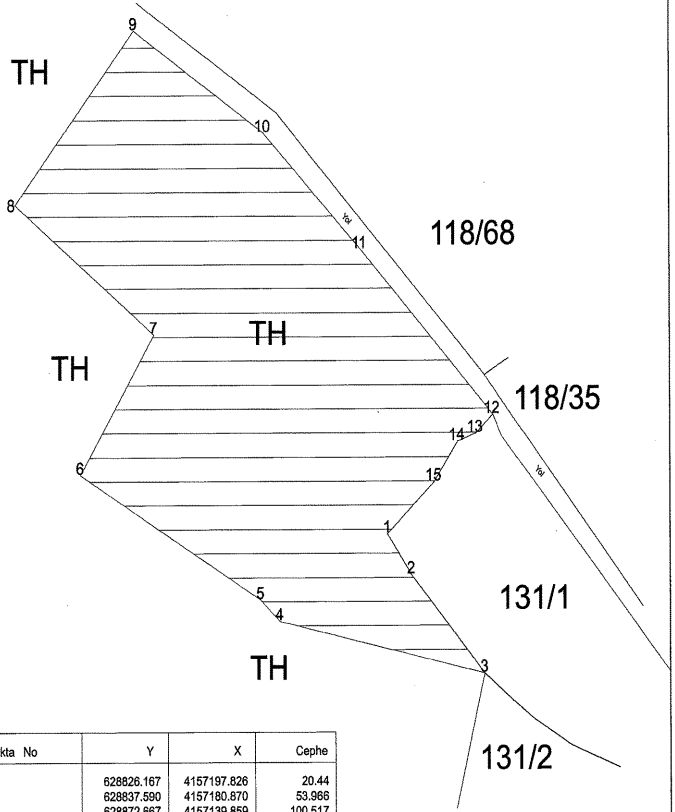


## ITRF 96 36-3

Ada Parsel	Hesap Alan	Nokta No	Y	X	Çaplı
AFAD	340061.125	1	605407.017	4131711.656	76,47
		2	605433.095	4131783.747	181,608
		3	605526.292	4131833.871	53,347
		4	605571.942	4131922.935	93,300
		5	605663.618	4131990.446	24,749
		6	605671.444	4131966.987	24,844
		7	605679.980	4131943.635	27,903
		8	605697.270	4131921.736	30,842
		9	605720.481	4131901.425	30,921
		10	605750.146	4131892.700	35,545
		11	605785.384	4131889.947	51,745
		12	605836.399	4131881.284	63,820
		13	605896.463	4131871.478	60,746
		14	605958.655	4131858.016	30,181
		15	605986.491	4131846.258	42,762
		16	606016.072	4131817.426	115,453
		17	606054.248	4131792.137	114,908
		18	606016.787	4131887.478	98,505
		19	606001.762	4131849.138	104,809
		20	605979.210	4131806.284	121,589
		21	605949.750	4131271.419	38,738
		22	605926.233	4131233.116	17,895
		23	605904.882	4131221.281	19,000
		24	605908.889	4131210.882	23,509
		25	605885.920	4131205.882	40,473
		26	605846.595	4131209.216	40,684
		27	605809.830	4131221.600	22,062
		28	605798.878	4131234.423	16,304
		29	605779.996	4131247.077	18,548
		30	605764.421	4131259.038	28,942
		31	605740.072	4131270.571	32,278
		32	605730.178	4131278.921	34,169
		33	605677.267	4131292.134	34,363
		34	605655.879	4131303.800	30,218
		35	605630.920	4131320.835	79,389
		36	605606.865	4131388.061	49,516
		37	605530.284	4131401.409	18,999
		38	605515.488	4131408.743	122,460
		39	605453.096	4131516.096	148,827
		40	605403.355	4131655.125	56,848

# ORMAN ALANI HARİTASI

İLİ	: KAHRAMANMARAŞ
İLÇESİ	: PAZARCIK
KÖY/MAH	: KIZIRLI
ADA	:
PARSEL	: TH



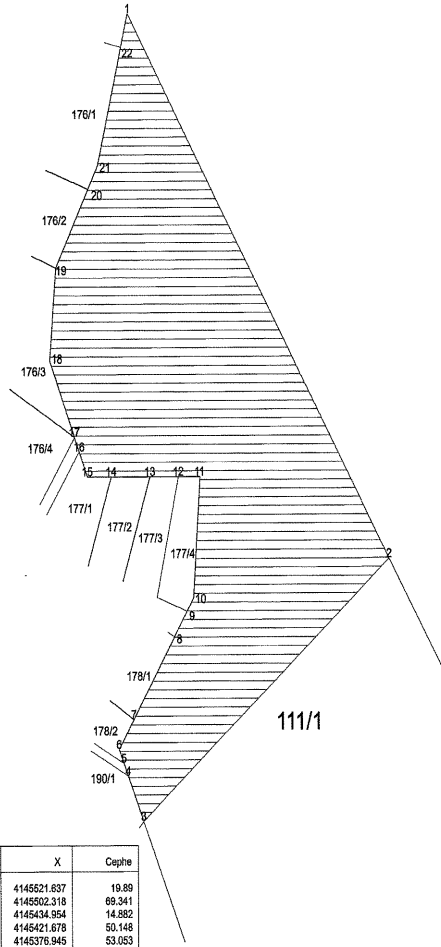
## ITRF 96 36-3

Ada Parsel	Hesap Alan	Nokta No	Y	X	Cephe
AFAD	30310.848	1	628826.167	4157197.826	20.44
		2	628837.590	4157180.870	53.986
		3	628872.867	4157139.859	100.517
		4	628774.544	4157161.663	12.699
		5	628765.394	4157170.457	100.609
		6	628673.274	4157222.489	88.247
		7	628714.617	4157280.750	85.725
		8	628648.128	4157334.615	92.077
		9	628705.290	4157406.800	75.110
		10	628767.216	4157364.295	67.120
		11	628813.752	4157315.927	93.243
		12	628876.869	4157247.295	11.336
		13	628868.654	4157239.484	9.372
		14	628859.672	4157236.211	20.193
		15	628848.606	4157219.453	31.165

# ORMAN ALANI HARİTASI



İLİ :	KAHRAMANMARAŞ
İLÇESİ :	PAZARCIK
KÖY/MAH :	SALMANIPAK
ADA :	111
PARSEL :	1



## ITRF 96 36-3

Ada Parsel	Hesap Alan	Nokta No	Y	X	Cephe
AFAD	46245.708	1	608577.059	4145521.837	19.89
		22	608572.344	4145502.318	69.341
		21	608555.904	4145434.954	14.882
		20	608549.177	4145421.878	50.148
		19	608528.511	4145376.945	53.053
		18	608522.101	4145324.076	46.836
		17	608539.323	4145290.521	9.020
		16	608542.639	4145272.153	15.302
		15	608548.266	4145257.903	16.594
		14	608584.850	4145257.899	27.278
		13	608592.128	4145257.891	20.134
		12	608612.262	4145257.886	15.188
		11	608627.450	4145257.862	69.512
		10	608622.733	4145188.530	8.812
		9	608618.130	4145181.016	17.154
		8	608609.170	4145168.388	55.269
		7	608580.302	4145119.256	20.000
		6	608599.856	4145102.203	8.442
		5	608573.113	4145094.414	8.040
		4	608578.214	4145086.907	27.954
		3	608586.998	4145061.207	228.343
		2	608759.469	4145210.854	360.360

# DURUM HARİTASI

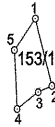
İLİ : HATAY İLÇESİ : ANTAKYA MAH/KÖY : KİSEÇİK

ADA/PARSEL : 153/1 - 155/6 - 158/1-8-27-36-42-43-58

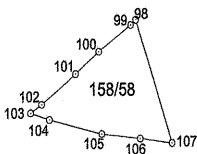
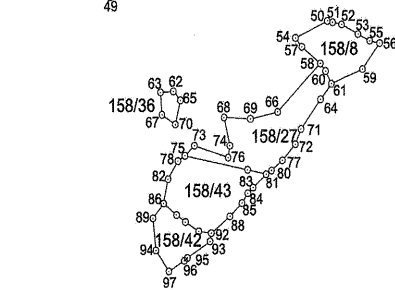
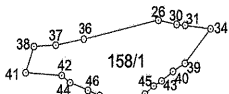
YÜZÖLÇÜM (m<sup>2</sup>) :

ITRF-96\_38/3 KOORDİNAT SİSTEMİNDE ÜRETİLMİŞTİR.

Nokta No	Y	X	Nokta No	Y	X
1	599235.143	4015895.570	2	599235.554	4018001.886
2	599238.279	4015798.186	4	599241.156	4019780.219
3	599235.786	4015825.800	5	5992607.798	40195475.083
7	599262.275	4015475.288	8	599445.582	4019473.330
9	599269.814	4015463.145	10	599560.561	4019408.676
11	599261.146	4015411.146	12	599592.375	40193427.564
13	599493.018	4015418.821	14	599448.707	4015413.570
15	599470.038	4015408.531	16	599443.259	4015397.254
17	599476.262	4015392.983	18	599446.902	4015384.138
19	599448.082	4015381.619	20	599392.868	4015380.279
21	599456.086	4015365.619	22	599323.123	4015368.706
23	59956.793	4015354.590	24	599451.159	4015339.262
25	599549.624	4015338.257	26	599864.199	4015305.726
27	599496.502	4015332.713	28	599819.270	4015302.515
29	599496.181	4015332.013	30	599864.727	4015331.553
31	599504.200	4015330.696	32	599998.902	4015328.600
33	599504.270	4015337.827	34	599022.875	4015327.318
35	599524.251	4015328.781	36	598979.912	4015317.919
37	598486.083	4015312.384	38	598823.817	4015311.050
39	598993.854	4015294.571	40	598968.187	4015288.848
41	598941.268	4015286.121	42	598858.628	4015283.262
43	598967.464	4015277.827	44	598863.906	4015276.313
45	598959.559	4015272.881	46	598864.417	4015268.982
47	598446.855	4015255.203	48	598952.621	4015263.842
49	598933.999	4015249.735	50	599178.198	4015232.624
51	599184.303	4015225.376	52	599198.599	4015222.277
53	599252.020	4015214.082	54	599146.372	4015202.543
55	599226.574	4015207.707	56	599237.763	4015206.839
57	599146.545	4015202.507	58	599173.103	4015198.288
59	599218.092	4015190.876	60	599176.014	4015179.004
61	599182.881	4015188.745	62	599004.976	4015165.107
63	599093.309	4015188.175	64	599170.270	4015151.068
65	599012.719	4015191.558	66	599122.019	4015146.113
67	598991.849	4015197.527	68	599061.287	4015132.247
69	599091.002	4015193.862	70	599008.902	4015128.747
71	599148.247	4015124.837	72	599141.785	4015108.409
73	599103.141	4015108.438	74	599067.723	4015108.210
75	599173.388	4015109.895	76	599085.769	4015097.017
77	599127.297	4015094.179	78	599059.807	4015093.864
79	599081.827	4015095.312	80	599114.754	4015086.556
81	599198.438	4015081.083	82	599099.432	4015076.877
83	599203.607	4015068.184	84	599067.527	4015062.544
85	599081.342	4015053.631	86	599093.330	4015053.519
87	599007.889	4015042.549	88	599057.573	4015041.054
89	599081.255	4015038.622	90	599071.762	4015033.849
91	599032.815	4015028.917	92	599048.823	4015025.170
93	599045.508	4015017.219	94	599088.241	4015008.975
95	599018.852	4015001.779	96	599018.249	4014999.158
97	599098.824	4014988.980	98	598954.214	4014991.929
99	599046.561	4014970.022	100	598951.174	4014981.173
101	598885.483	4014980.375	102	598948.910	4014978.303
103	598854.497	4014982.230	104	598855.587	4014978.919
105	598914.732	4014982.572	106	598858.403	4014978.178
107	598994.215	4014979.982			



Ada	Parsel	Alan	Pafta
153	1	2107.50	
155	6	20972.14	
158	1	9381.27	
158	8	3052.79	
158	27	5631.00	
158	36	496.49	
158	42	2246.14	
158	43	5112.10	
158	58	9220.15	



KROKİ

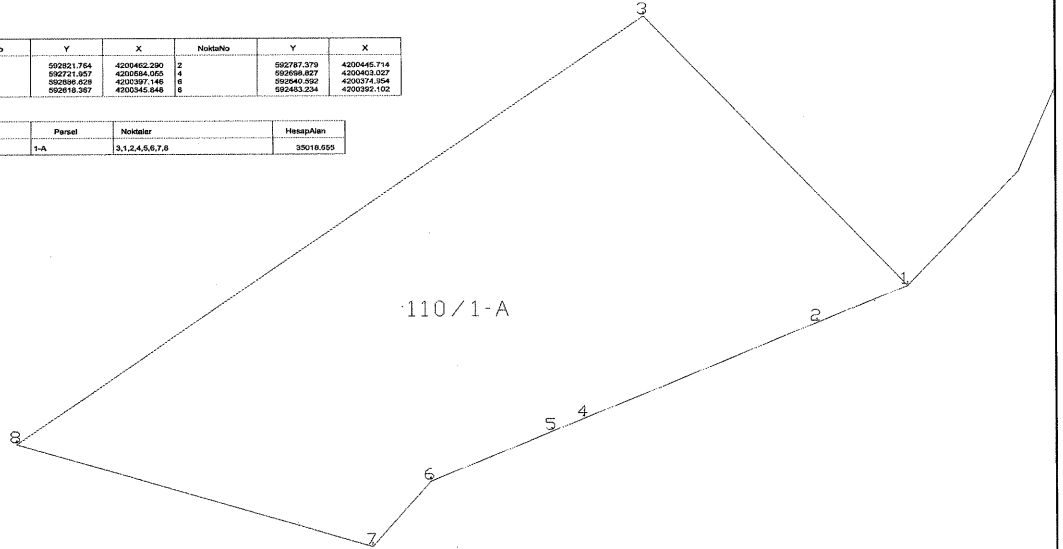
İL:KAHRAMANMARAŞ  
İLÇE:EKİNOZÜ  
KÖY: ALIŞAR  
ADA/PARSEL: 110/1-A  
ALAN: 35.018.65 M2

## ORMAN ALANI HARİTASI



NoktaNo	Y	X	NoktaNo	Y	X
1	592821.764	4200462.290	2	592787.379	4200445.714
3	592721.957	4200584.055	4	592698.827	4200463.027
5	592698.628	4200395.148	6	592640.022	4200374.924
7	592618.287	4200345.848	8	592483.234	4200392.102

Ada	Parsel	Noktalar	HesapAlan
110	1-A	3,1,2,4,5,6,7,8	35018.655



# ORMAN ALANI HARİTASI

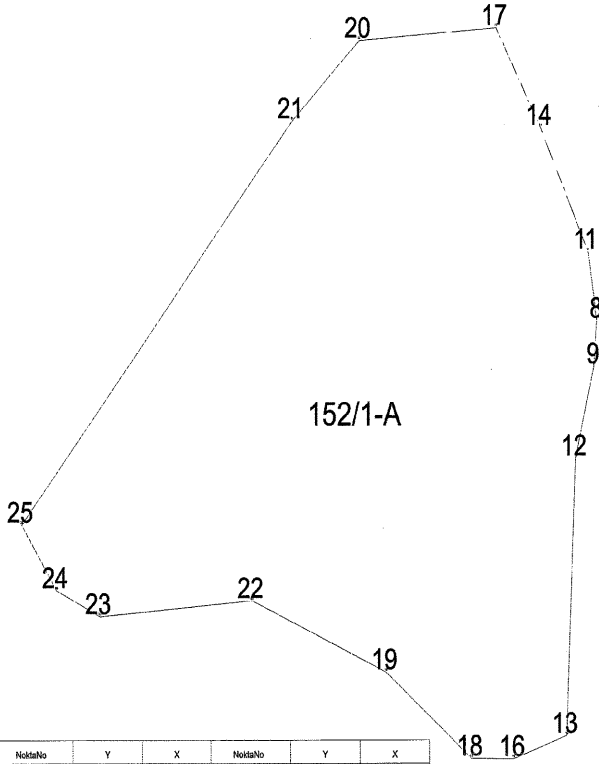
İL:KAHRAMANMARAŞ

İLÇE:EKİNÖZÜ

KÖY: ANBAR

ADA/PARSEL: 152/1-A

ALAN: 36673.29 M2

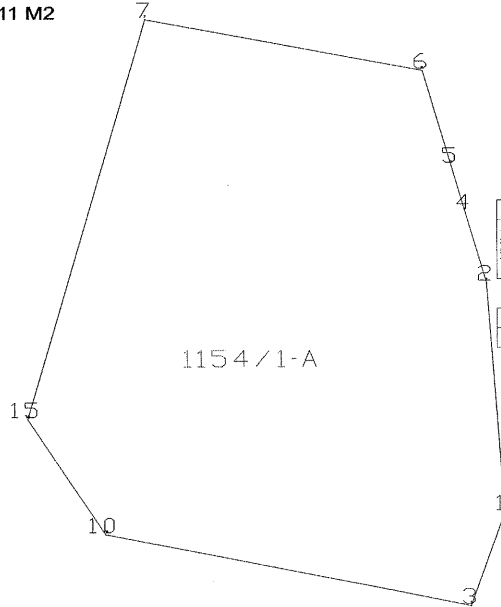


NoktaNo	Y	X	NoktaNo	Y	X
8	598512.826	4204528.185	9	598511.535	4204512.636
11	598508.222	4204551.699	12	598503.773	4204481.160
13	598489.734	4204386.415	14	598489.316	4204584.139
16	598477.585	4204378.357	17	598470.891	4204628.200
18	598468.967	4204328.775	19	598424.491	4204463.301
20	598413.864	4204823.927	21	598385.919	4204586.538
22	598368.991	4204432.718	23	598365.223	4204427.409
24	598287.264	4204436.329	25	598372.828	4204458.751

Ada	Parsel	Noktalar	HesapAlan
152	1-A	8,9,11,12,13,14,16,17,18,19	36673.295

İL:KAHRAMANMARAŞ  
İLÇE:EKİNÖZÜ  
KÖY: ANBAR  
ADA/PARSEL: 154/1-A  
ALAN: 36.880.11 M2

## ORMAN ALANI HARİTASI



NoktaNo	Y	X	NoktaNo	Y	X
1	598662.854	4205243.512	2	598658.042	4205348.036
3	598645.739	4205200.325	4	598647.803	4205383.045
5	598642.461	4205404.434	6	598631.627	4205448.051
7	598525.170	4205471.666	10	598509.495	4205233.458
15	598479.722	4205288.739			

Ada	Parsel	Noktalar	HesapAlan
154	1-A	3,10,15,7,8,5,4,2,1	36880,114



# ORMAN ALANI HARİTASI



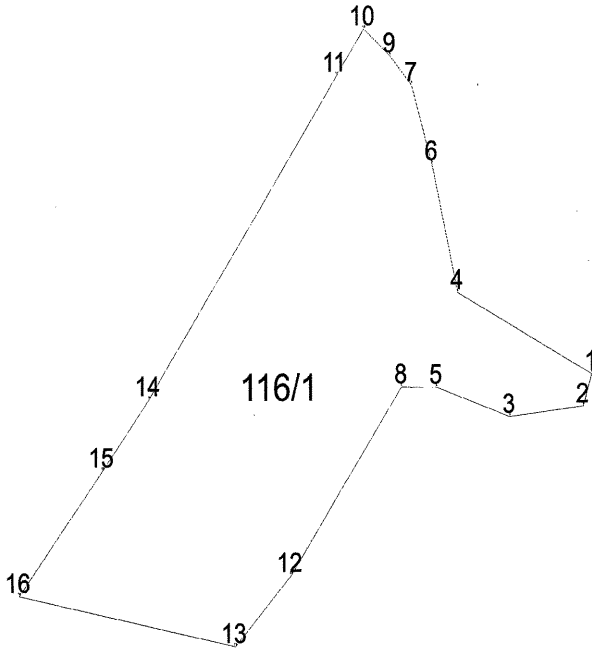
İL:KAHRAMANMARAŞ

İLÇE:EKİNÖZÜ

KÖY: ÇİFTLİK

ADA/PARSEL: 116/1

ALAN: 10.309.97 M2



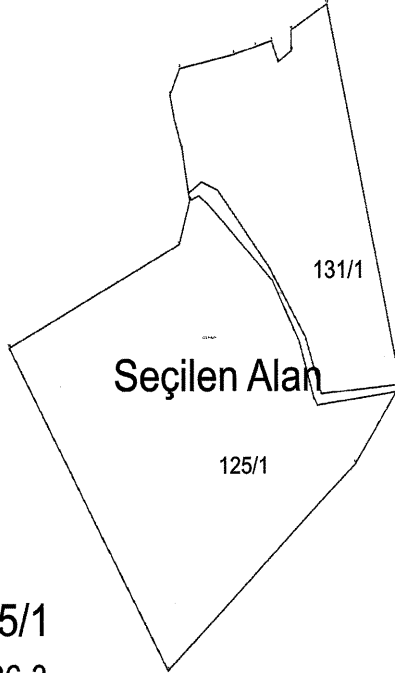
NoktaNo	Y	X	NoktaNo	Y	X
1	601963.711	4206495.411	2	601961.179	4206486.998
3	601936.790	4206484.364	4	601923.168	4206516.488
5	601916.656	4206492.049	6	601915.521	4206549.843
7	601909.405	4206570.193	8	601906.069	4206492.194
9	601902.905	4206577.784	10	601894.955	4206584.733
11	601886.800	4206572.800	12	601872.406	4206443.473
13	601865.508	4206425.249	14	601829.631	4206489.135
15	601815.417	4206470.776	16	601789.696	4206439.405

Ada	Parsel	Noktalar	HesapAlan
116	1	14,11,10,9,7,6,4,1,2,3,5,8,12, 13,16,15	10309.972

# ORMAN ALANI HARİTASI

İLİ	:	KAHRAMANMARAŞ
İLÇESİ	:	EKİNOZÜ
KÖY/MAH.	:	GAZİLER
ADA	:	125/1
PARSEL	:	131/1

131/1



125/1

ITRF 96 36-3

Ada Parsel	Hesap Alan	Nokta No	Y	X	Cephe
SEÇİLANALAN	58578.473	1	596125.889	4207591.920	27.11
		2	596121.537	4207818.979	20.983
		3	596115.804	4207338.785	13.462
		4	596112.961	4207851.985	17.643
		5	596119.870	4207868.219	39.318
		6	596158.245	4207876.777	16.287
		7	596173.836	4207861.497	12.220
		8	596185.544	4207885.024	13.996
		9	596190.155	4207872.234	11.660
		10	596189.714	4207878.927	12.769
		11	596199.637	4207891.996	29.998
		12	596225.125	4207707.515	239.489
		13	596276.190	4207474.551	58.097
		14	596244.305	4207425.967	183.994
		15	596110.880	4207299.482	227.484
		16	595989.476	4207497.369	136.419
		17	596119.351	4207950.611	27.956
		18	596126.794	4207987.558	4.455

# ORMAN ALANI HARİTASI



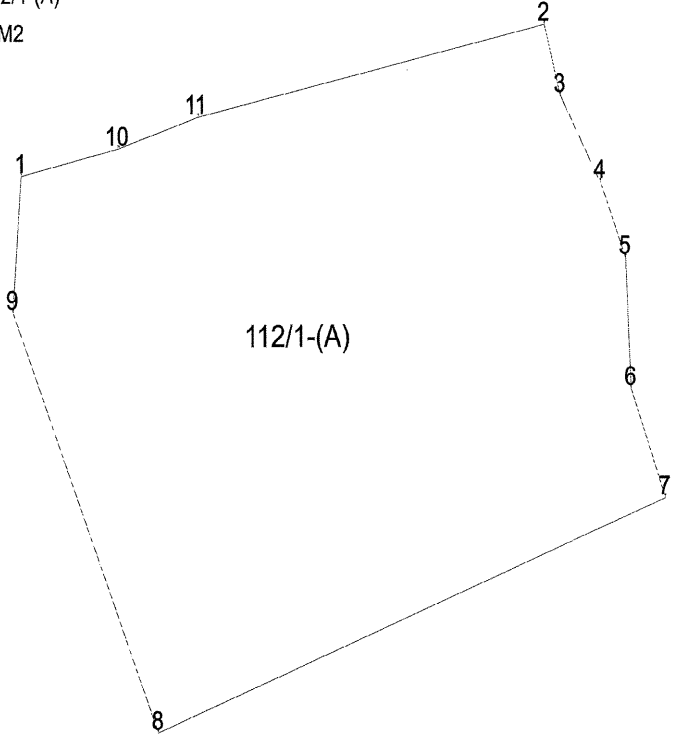
İL:KAHRAMANMARAŞ

İLÇE:EKİNÖZÜ

KÖY:GÖZPINAR

ADA/PARSEL: 112/1-(A)

ALAN: 26877.35 M2



NoktaNo	Y	X	NoktaNo	Y	X
7	608371.493	4209557.474	6	608360.608	4209587.198
5	608358.934	4209622.784	4	608350.979	4209643.298
3	608338.001	4209666.742	2	608332.796	4209686.084
11	608220.856	4209661.264	8	608207.393	4209494.131
10	608194.932	4209652.753	1	608163.430	4209645.403
9	608160.712	4209608.371			

Ada	Parsel	Noktalar	HesapAlan
112_1(A)		7,8,9,1,10,11,2,3,4,5,6	26877.359

# ORMAN ALANI HARİTASI

İL:KAHRAMANMARAS

İLÇE:EKİNÖZÜ

KÖY: KABAĞTEPE

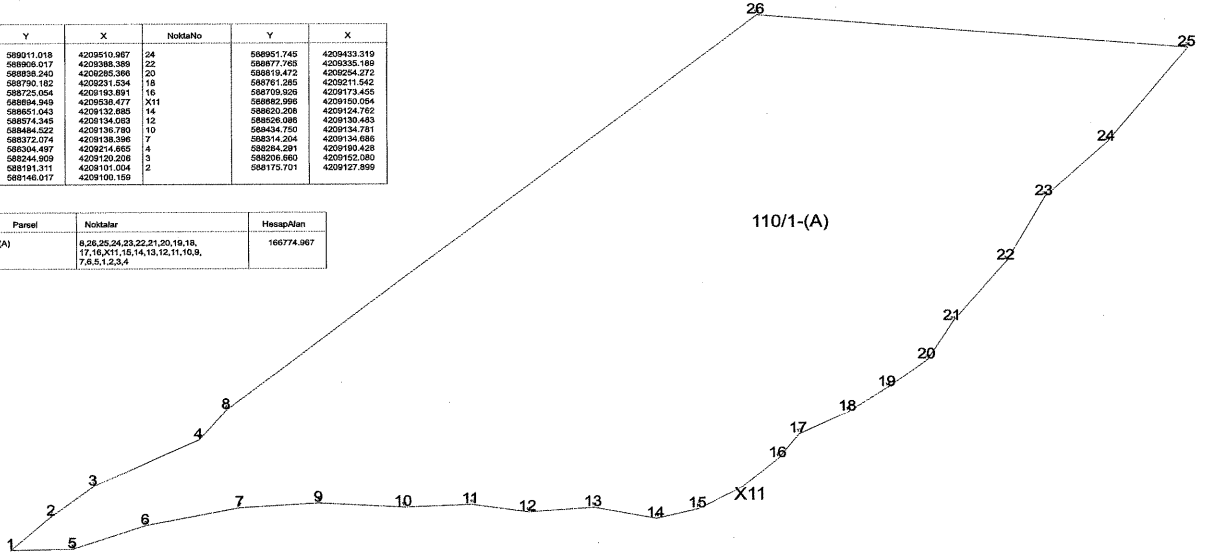
ADA/PARSEL: 110/1-(A)

ALAN: 166774.96 M2



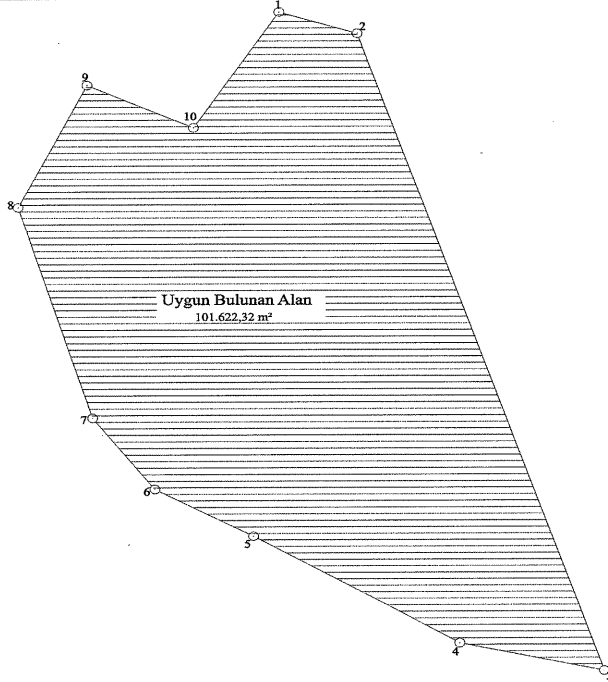
NoktaNo	Y	X	NoktaNo	Y	X
25	98911.018	4209510.987	24	98951.745	4209433.319
23	98895.017	4209388.360	22	98877.765	4209335.189
21	988936.240	4208285.366	20	98819.472	4209254.272
19	988790.182	4209251.834	18	988761.285	4209211.542
17	988725.054	4209193.891	16	988709.329	4209173.455
26	988894.949	4209538.477	X11	988882.996	4209150.054
15	988651.043	4209132.680	14	988626.200	4209124.762
13	988674.345	4209134.083	12	988528.088	4209130.483
11	988484.522	4209136.780	10	988434.750	4209134.781
9	988372.074	4209138.396	7	988314.204	4209134.686
8	988304.497	4209214.855	4	988284.291	4209180.428
6	988244.909	4209120.206	3	988206.660	4209152.080
5	988191.311	4209101.004	2	988175.701	4209127.859
1	988146.017	4209100.159			

Ada	Parsel	Noktalar	HesapAlan
110	1-(A)	8,28,25,24,23,22,21,20,18,16, 17,16,X11,15,14,13,12,11,10,9, 7,6,5,1,2,3,4	166774.967



# ORMAN ALANI HARİTASI

İL	: KAHRAMANMARAŞ
İLÇE	: ELBİSTAN
KÖY/MAH	: TÜRKÖREN
ADA/PARSEL	: TESCİL HARİCİ
ALAN	: 101.622.32 m <sup>2</sup>



## KOORDİNATLAR (ITRF96)

Nokta No	Y	X
1	621,063.16	4,238,691.52
2	621,114.60	4,238,675.13
3	621,276.23	4,238,189.47
4	621,180.98	4,238,210.65
5	621,045.33	4,238,292.28
6	620,980.43	4,238,328.19
7	620,939.56	4,238,382.43
8	620,890.94	4,238,542.44
9	620,936.58	4,238,635.95
10	621,006.62	4,238,603.50

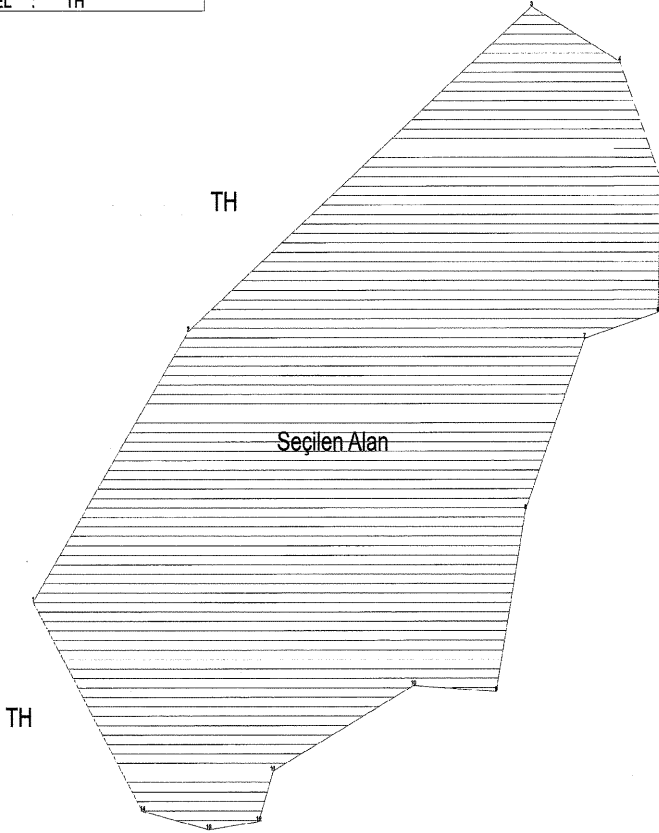
Ada / Parsel	Noktalar	HesapAlan
Uygun Alan	8,9,10,1,2,3,4,5,6,7	101.622,32

# ORMAN ALANI HARITASI

İLİ	: KAHRAMANMARAŞ
İLÇESİ	: GÖKSUN
KÖY/MAH	: ESENKÖY
ADA	:
PARSEL	: TH



TH

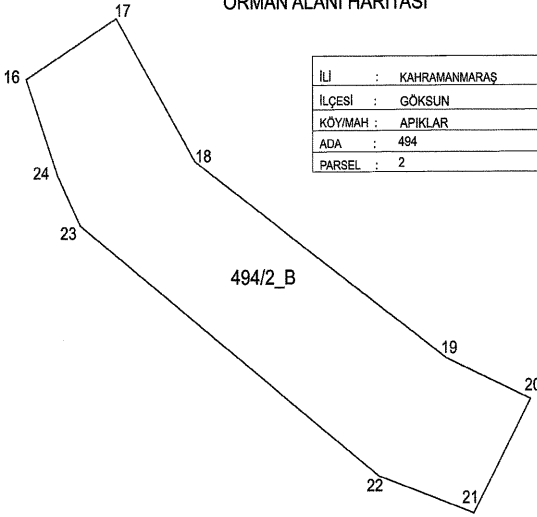


Seçilen Alan

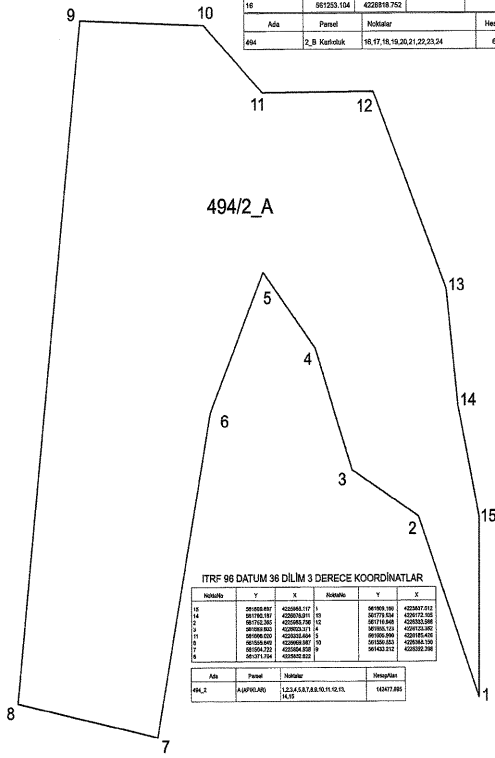
ITRF 96 36-3

Ada Parsel	Hesap Alan	Nöhta No	Y	X	Cephe
AFAD	394274.296	1	558341.835	4228700.388	267.17
		14	558491.854	4229478.507	92.495
		13	558582.290	4229460.127	69.444
		12	558661.204	4229468.740	56.542
		11	558670.585	4229521.857	212.589
		10	558862.353	4229612.299	113.596
		9	558976.365	4229605.839	196.524
		8	559116.391	4229798.208	198.237
		7	559067.672	4229979.092	104.127
		6	559198.163	4230006.368	141.451
		5	559201.792	4230147.773	135.268
		4	559146.482	4230271.234	134.521
		3	559026.175	4230326.375	562.917
		2	558654.302	4229966.270	356.029

# ORMAN ALANI HARİTASI



İLİ	: KAHRAMANMARAŞ
İLÇESİ	: GÖKSUN
KÖYMAH.	: APIKLAR
ADA	: 494
PARSEL	: 2



No	Y	X	No	Y	X
20	581730.464	422668.418	21	581678.058	4225483.038
19	581685.387	4226989.754	22	581684.847	4226403.422
18	581643.712	4226751.235	23	581338.358	4226689.281
25	581303.828	4226888.925	24	581282.897	4226738.712
16	581233.104	4226918.792			

Ada	Parcel	Noktalar	Hesaplan
494	2_B Kartlık	16, 17, 18, 19, 20, 21, 22, 23, 24	60081.078

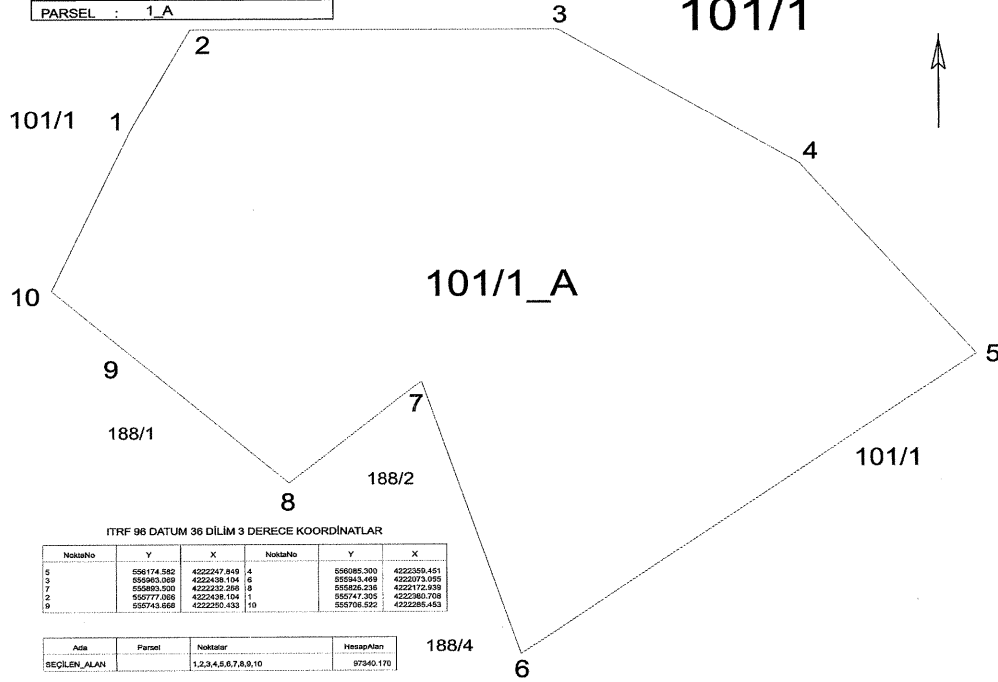
## ITRF 98 DATUM 98 DİLİM 3 DERECE KOORDİNATLAR

No	Y	X	No	Y	X
16	581685.387	4226989.754	68	581684.847	4226403.422
17	581730.464	422668.418	69	581771.034	4226173.285
18	581643.712	4226751.235	70	581714.041	4226333.285
19	581685.387	4226989.754	71	581684.847	4226403.422
20	581730.464	422668.418	72	581684.847	4226403.422
21	581678.058	4225483.038	73	581684.847	4226403.422
22	581684.847	4226403.422	74	581684.847	4226403.422
23	581338.358	4226689.281	75	581684.847	4226403.422
24	581282.897	4226738.712	76	581684.847	4226403.422
25	581303.828	4226888.925	77	581684.847	4226403.422
26	581303.828	4226888.925	78	581684.847	4226403.422
27	581303.828	4226888.925	79	581684.847	4226403.422
28	581303.828	4226888.925	80	581684.847	4226403.422
29	581303.828	4226888.925	81	581684.847	4226403.422
30	581303.828	4226888.925	82	581684.847	4226403.422
31	581303.828	4226888.925	83	581684.847	4226403.422
32	581303.828	4226888.925	84	581684.847	4226403.422
33	581303.828	4226888.925	85	581684.847	4226403.422
34	581303.828	4226888.925	86	581684.847	4226403.422
35	581303.828	4226888.925	87	581684.847	4226403.422
36	581303.828	4226888.925	88	581684.847	4226403.422
37	581303.828	4226888.925	89	581684.847	4226403.422
38	581303.828	4226888.925	90	581684.847	4226403.422
39	581303.828	4226888.925	91	581684.847	4226403.422
40	581303.828	4226888.925	92	581684.847	4226403.422
41	581303.828	4226888.925	93	581684.847	4226403.422
42	581303.828	4226888.925	94	581684.847	4226403.422
43	581303.828	4226888.925	95	581684.847	4226403.422
44	581303.828	4226888.925	96	581684.847	4226403.422
45	581303.828	4226888.925	97	581684.847	4226403.422
46	581303.828	4226888.925	98	581684.847	4226403.422
47	581303.828	4226888.925	99	581684.847	4226403.422
48	581303.828	4226888.925	100	581684.847	4226403.422

Ada	Parcel	Noktalar	Orman Alanı
494	2_B Kartlık	16, 17, 18, 19, 20, 21, 22, 23, 24	10247.881

# ORMAN ALANI HARİTASI

İLİ	: KAHRAMANMARAŞ
İLÇESİ	: GÖKSUN
KÖY/MAH	: YENİYAPAN
ADA	: 101
PARSEL	: 1_A

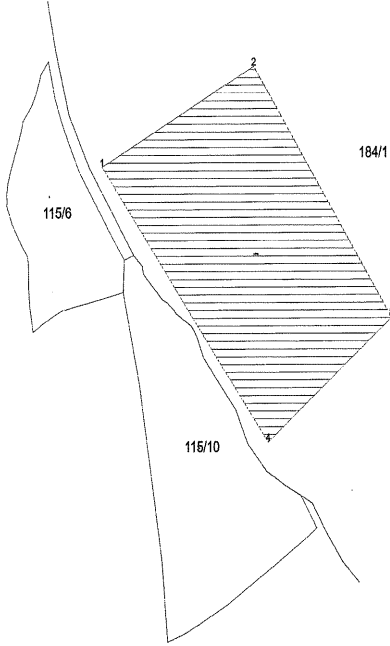




# ORMAN ALANI HARİTASI



İLİ	: KAHRAMANMARAŞ
İLÇESİ	: GÖKSUN
KÖY/MAH	: HACİMİRZA
ADA	: 184
PARSEL	: 1

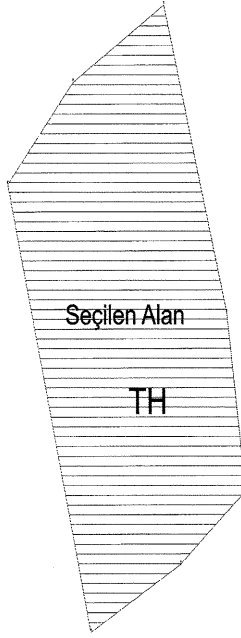


ITRF 96 36-3

Ada Parsel	Hesap Alan	Nokta No	Y	X	Cephe
AFAD	28228.478	1	543708.736	4212593.648	140.45
		2	543833.437	4212658.274	197.459
		3	543946.306	4212496.253	129.650
		4	543844.360	4212416.153	223.379

# ORMAN ALANI HARİTASI

İLİ	:	KAHRAMANMARAŞ
İLÇESİ	:	GÖKSUN
KÖY/MAH	:	KALEBOYNU
ADA	:	
PARSEL	:	TH

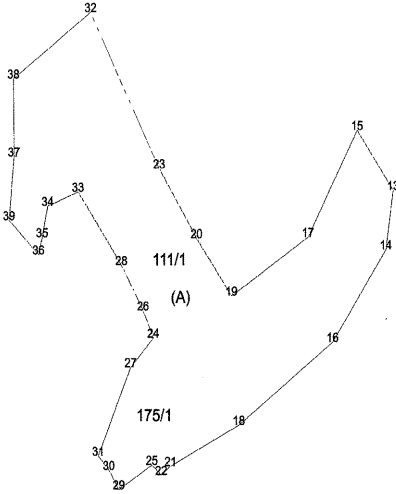
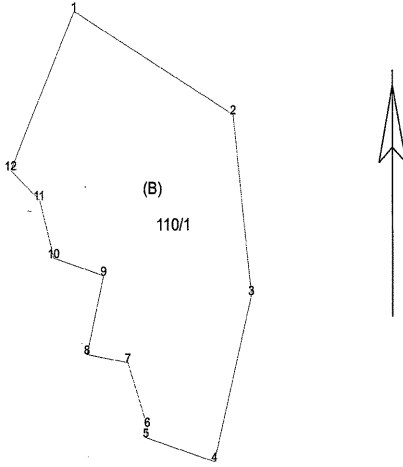


## ITRF 96 - 36-3 DERECE

Ada Parsel	Hesap Alan	Nokta No	Y	X	Cephe
AFAD_ALAN1	30001.125	1	518715.011	4201614.128	162.56
		2	518755.253	4201456.831	91.652
		3	518767.048	4201365.741	55.939
		4	518725.468	4201328.320	67.295
		5	518667.832	4201293.584	234.954
		6	518615.101	4201522.544	66.639
		7	518656.730	4201574.581	70.432

# ORMAN ALANI HARİTASI

İLİ	: KAHRAMANMARAŞ
İLÇESİ	: GÖKSUN
KÖY/MAH.	: KANLIKAVAK
ADA	: 175/1-111/1-110/1
PARSEL	: 175/1 İN TAMAM, DİĞERLERİ KÖYMEN



## ITRF 96 DATUM 36 DİLİM 3 DERECE KOORDİNATLAR

NoktaNo	Y	X	NoktaNo	Y	X
3	555405.240	422016.719	2	555370.823	422118.860
4	555333.826	422058.394	6	555204.879	422058.225
5	555202.326	422057.183	7	555167.834	422070.946
9	555121.643	422080.199	8	555089.563	422077.009
11	555066.449	422129.494	10	555025.894	4220878.805
11	554969.909	4220976.202	12	554942.878	4221025.905

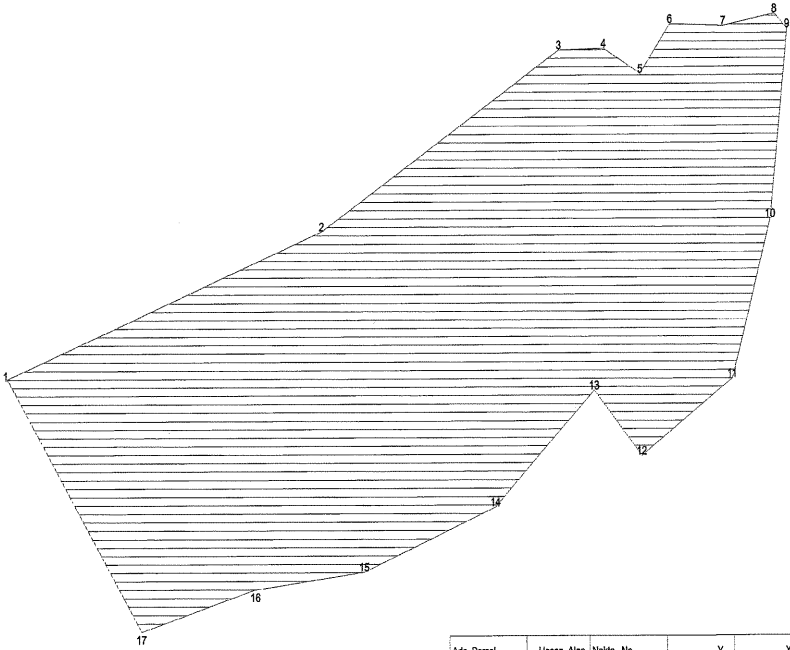
Ada	Parsel	Noktalar	HesapAlan
B		1,2,3,4,5,6,7,8,9,10,11,12	205190,441

NoktaNo	Y	X	NoktaNo	Y	X
13	555156.968	4220118.781	14	555142.287	422019.149
15	555088.254	4220220.011	18	555046.423	421984.345
17	554993.523	4220040.699	18	554958.963	4219725.142
19	554945.422	4219841.933	20	554776.578	4220309.036
21	554727.964	4219696.288	22	554706.798	4219841.548
23	554707.101	4220158.295	24	554693.222	4219872.085
25	554691.949	4219839.507	26	554675.524	4219917.712
27	554651.287	4219822.278	28	554634.239	4219994.042
29	554628.115	4219817.290	30	554602.768	4219648.898
31	554596.203	4219873.550	32	554575.524	4220118.860
33	554550.707	4220117.351	34	554482.217	4220093.748
35	554481.626	4220041.313	36	554474.739	4220012.388
37	554428.351	4220178.838	38	554427.710	4220307.886
39	554416.538	4220099.997			

Ada	Parsel	Noktalar	HesapAlan
A		16,13,14,16,18,21,22,25,29,30,31,27,28,28,28,33,34,35,36,39,37,38,32,29,20,16,17	221509,819

# ORMAN ALANI HARİTASI

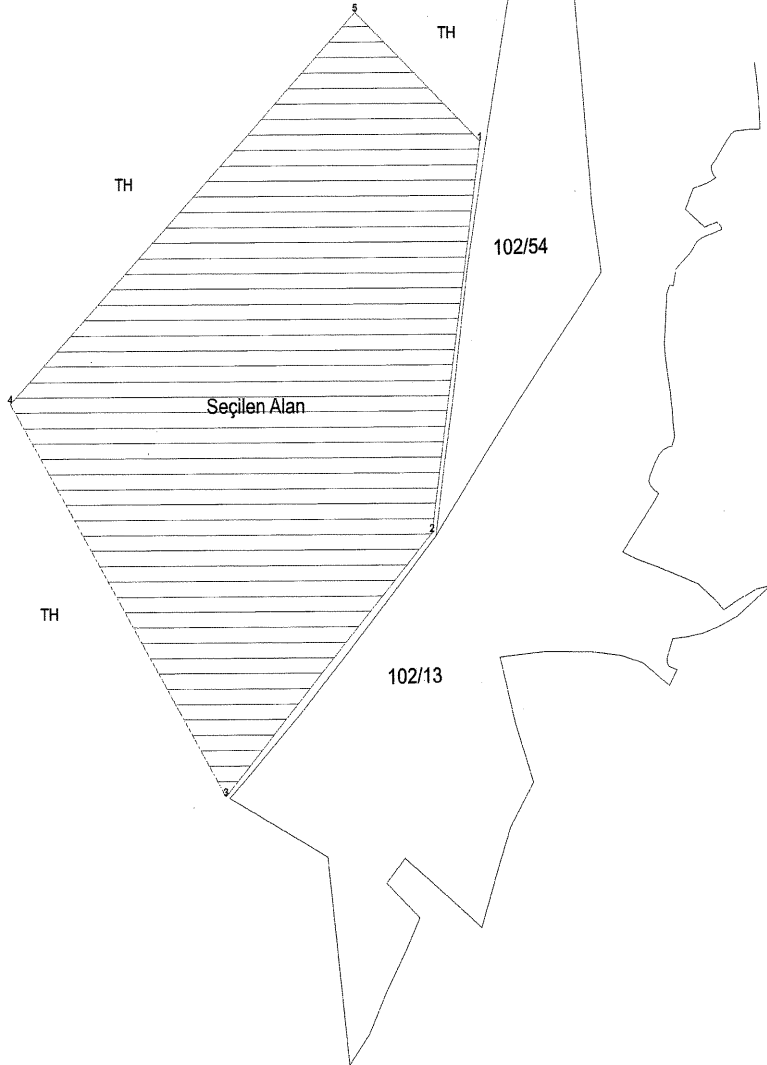
İLİ :	KAHRAMANMARAŞ
İLÇESİ :	GÖKSUN
KÖY/MAH :	KAVŞUT
ADA :	
PARSEL :	TH



Ada Parsel	Hesap Alan	Nokta No	Y	X	Cephe
3	109147.691	1	548025.049	4228140.237	247.81
		2	549189.989	4228227.484	206.079
		3	549332.779	4228335.031	32.837
		4	549385.805	4228335.895	30.744
		5	549392.456	4228320.922	36.780
		6	549414.458	4228350.308	39.007
		7	549454.050	4228349.318	38.119
		8	549491.483	4228356.515	12.982
		9	549500.841	4228347.517	113.361
		10	549498.244	4228234.858	98.636
		11	549480.529	4228140.198	81.885
		12	549393.222	4228094.125	52.250
		13	549358.309	4228132.968	100.570
		14	549285.242	4228003.891	104.534
		15	549186.061	4228025.378	81.604
		16	549107.077	4228014.940	87.119
		17	549023.572	4227990.105	179.573

# ORMAN ALANI HARİTASI

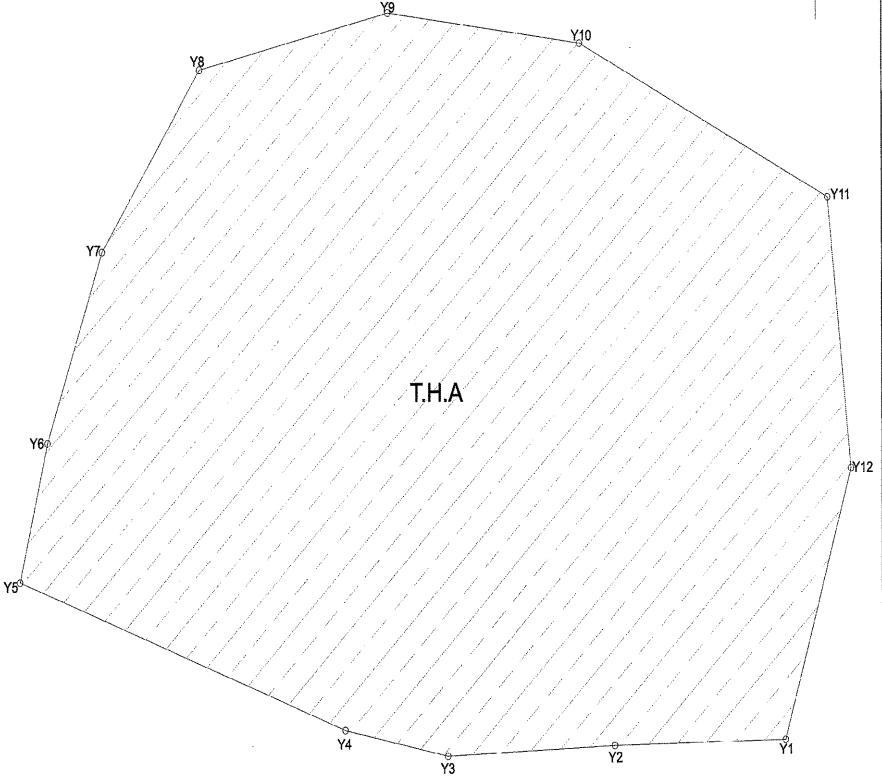
İLİ	: KAHRAMANMARAŞ
İLÇESİ	: GÖKSUN
KÖY/MAH	: YAĞMURLU
ADA	:
PARSEL	: TH



Ada Parsel	Hesap Alan	Nokta No	Y	X	Çaplık
AFAD	100645.499	1	550789.331	4216515.585	257.22
		2	550731.227	4216281.208	233.822
		3	550571.575	4216593.372	304.230
		4	550407.103	4216346.311	367.668
		5	550873.602	4216599.805	127.372

# ORMAN ALANI HARİTASI

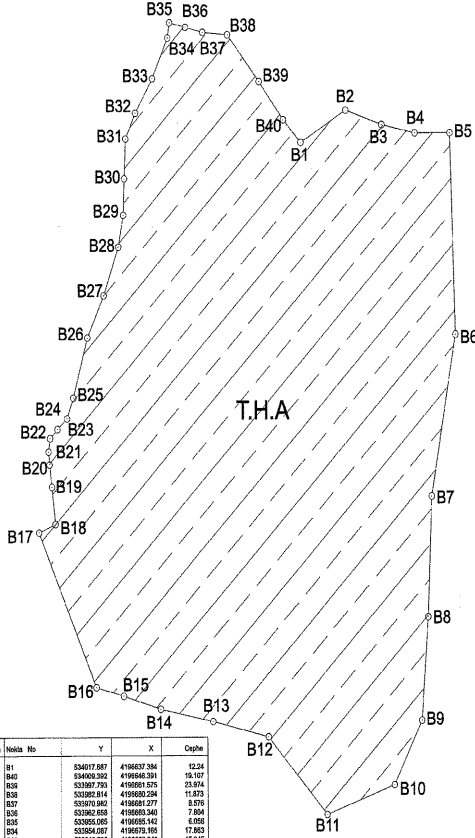
İLİ: KAHRAMANMARAŞ  
İLÇESİ: GÖKSUN  
KÖY/MAHALLE: YİRİCEK  
ADA/PARSEL NO: T.H.A  
MÜLKİYETİ: -



Ada Parsel	Hesap Alan	Nokta No	Y	X	Cephe
T.H.A	91105.057	Y1	540036.571	4208790.848	111.69
		Y12	540098.256	4208697.947	107.482
		Y11	540057.187	4209004.857	133.405
		Y10	539938.536	4209065.840	92.856
		Y9	539846.474	4209077.955	92.856
		Y8	539756.332	4209055.670	85.750
		Y7	539709.431	4208983.884	79.817
		Y6	539683.354	4208908.447	56.452
		Y5	539670.238	4208853.540	105.183
		Y4	539825.723	4208794.879	50.182
		Y3	539874.842	4208784.604	80.048
		Y2	539954.788	4208788.646	81.812

# ORMAN ALANI HARİTASI

İLİ: KAHRAMANMARAŞ  
İLÇESİ: GÖKSUN  
KÖY/MAHALLE: BÜYÜKÇAMURLU  
ADA/PARSEL NO: T.H.A  
MÜLKİYETİ: -



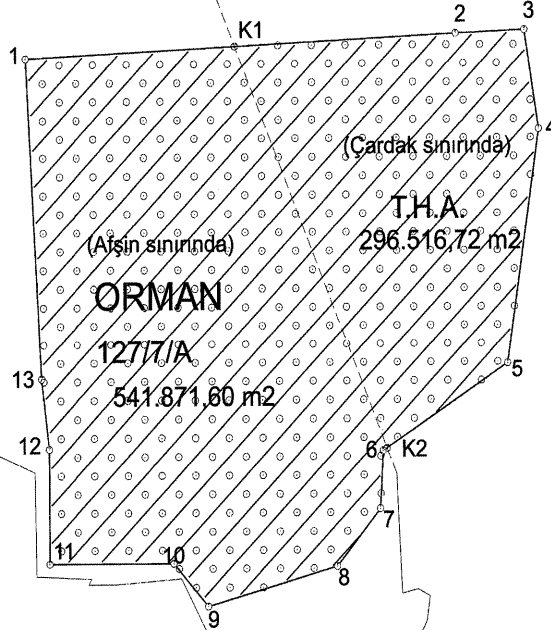
ITRF 96/3

Ada Parşel	Hesap Alan	Nokta No	Y	X	Çapraz
T.H.A	43881.870	B1	534077.887	4198437.384	12.24
B1		B2	534040.305	4198460.291	16.107
B2		B3	533987.793	4198581.575	23.974
B3		B4	533828.814	4198682.284	13.973
B4		B5	533610.042	4198681.277	8.578
B5		B6	533362.028	4198680.343	7.804
B6		B7	533095.052	4198681.142	6.092
B7		B8	532854.087	4198673.991	17.883
B8		B9	532648.168	4198661.248	15.945
B9		B10	532438.208	4198649.338	11.282
B10		B11	532235.208	4198639.132	16.790
B11		B12	532032.205	4198623.348	14.406
B12		B13	531832.402	4198608.850	12.815
B13		B14	531639.878	4198595.218	20.260
B14		B15	531452.891	4198578.547	18.573
B15		B16	531274.937	4198563.138	24.818
B16		B17	531108.095	4198548.305	8.731
B17		B18	530953.091	4198534.197	6.281
B18		B19	530800.411	4198523.877	5.047
B19		B20	530650.097	4198515.265	4.425
B20		B21	530502.094	4198507.492	5.175
B21		B22	530356.591	4198500.739	8.963
B22		B23	530213.495	4198495.044	14.610
B23		B24	530073.334	4198488.135	8.679
B24		B25	529935.238	4198482.753	47.418
B25		B26	529799.727	4198475.158	13.530
B26		B27	529667.811	4198467.719	18.083
B27		B28	529539.828	4198459.440	26.872
B28		B29	529414.822	4198447.487	27.094
B29		B30	529292.176	4198434.030	41.942
B30		B31	529172.373	4198370.251	34.423
B31		B32	529055.025	4198311.919	28.091
B32		B33	528940.001	4198247.548	41.130
B33		B34	528827.181	4198188.816	47.359
B34		B35	528716.027	4198134.528	45.289
B35		B36	528607.754	4198080.873	40.095
B36		B37	528500.315	4198028.000	37.188
B37		B38	528394.568	4197973.820	18.334
B38		B39	528290.281	4197914.280	18.184
B39		B40	528187.320	4197850.034	28.080

ORMAN ALANI HARİTASI

127/7

İLİ	: KAHRAMANMARAŞ
İLÇESİ	: GÖKSUN
KÖY/MAH	: AFSİN (CARDAK için)
ADA	: 127
PARSEL	: 7 T.H.A.



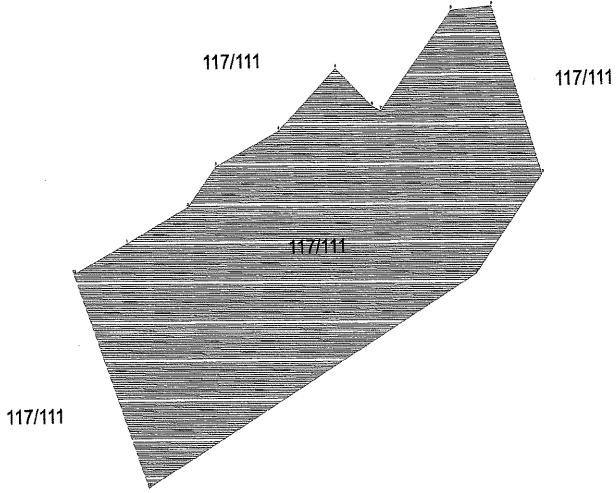
NOKTA NO	Y	X
K1	570138.600	4221081.823
K2	570439.532	4220357.030

Ada Parsel	Hesap Alan	Nokta No	Y	X	Cephe
A	838388.313	1	569719.946	4221061.077	861.70
		2	570580.588	4221103.725	137.897
		3	570718.359	4221109.627	181.321
		4	570746.507	4220930.505	427.037
		5	570682.535	4220508.287	295.384
		6	570431.763	4220352.194	104.189
		7	570426.101	4220248.159	135.402
		8	570339.400	4220144.155	267.880
		9	570081.065	4220073.289	103.182
		10	570012.104	4220150.041	248.213
		11	569763.891	4220150.041	207.271
		12	569763.891	4220357.312	126.397
		13	569749.053	4220462.835	578.974



ORMAN ALANI HARİTASI

İLİ	: KAHRAMANMARAŞ
İLÇESİ	: ONIKIŞUBAT
KÖY/MAH	: ALTINOVA
ADA	: 117
PARSEL	: 111



ITRF 96 - 36-3

Ada Parsel	Hesap Alan	Nokta No	Y	X	Cephe
117/111	58915.228	1	572127.769	4150518.505	47.17
		13	572085.463	4150497.650	159.886
		12	572145.048	4150349.282	299.428
		11	572405.580	4150496.863	86.669
		10	572458.492	4150565.506	123.236
		9	572418.451	4150682.055	32.303
		8	572386.275	4150679.195	89.000
		7	572330.503	4150609.838	7.797
		6	572323.392	4150613.035	38.969
		5	572294.427	4150639.104	62.639
		4	572248.910	4150596.070	55.703
		3	572198.842	4150571.657	35.931
2	572176.497	4150543.519	54.774		

# ORMAN ALANI HARİTASI

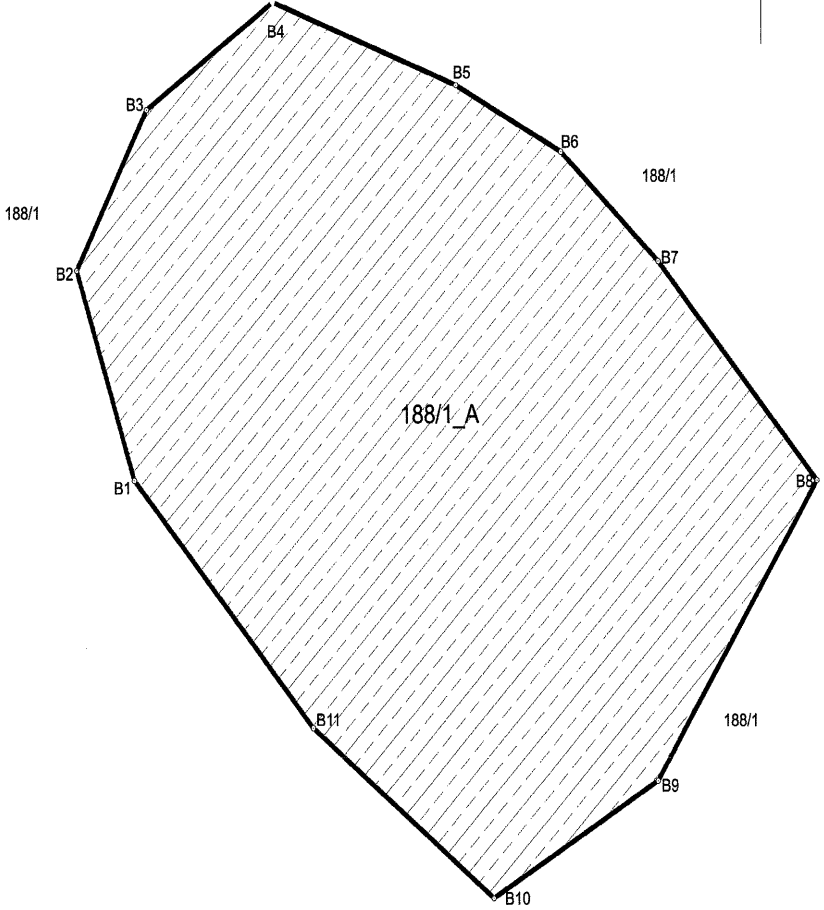
İLİ: KAHRAMANMARAŞ

İLÇESİ: ONİKİŞUBAT

KÖY/MAHALLE: BÜYÜKSİR

ADA/PARSEL NO: 188/1

MÜLKİYETİ: MALİYE HAZİNESİ (ORMAN)



ITRF 96/3 (188/1 NOLU PARSELİN BİR KISMI SEÇİLMİŞTİR.

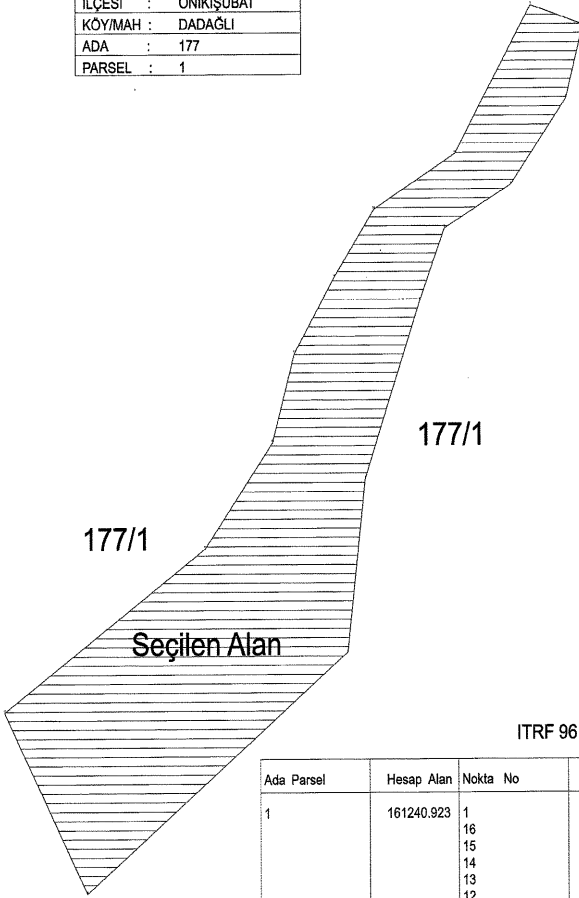
NoktaNo	Y	X	NoktaNo	Y	X
B1	556771.862	4149766.131	B2	556744.093	4149649.991
B3	556776.354	4149913.884	B4	556940.040	4149598.413
B5	556929.405	4149922.853	B6	556940.196	4149696.114
B7	557027.421	4149652.187	B8	557104.293	4149764.333
B9	557026.249	4149644.949	B10	556946.156	4149598.510
B11	556858.343	4149666.626			

Ada	Parsel	Noktalar	HesapAlan
188	1_A	B1,B2,B3,B4,B5,B6,B7,B8,B9, B10,B11	76725.111

## ORMAN ALANI HARİTASI

İLİ	: KAHRAMANMARAŞ
İLÇESİ	: ONIKIŞUBAT
KÖY/MAH	: DADAĞLI
ADA	: 177
PARSEL	: 1

177/1



177/1

177/1

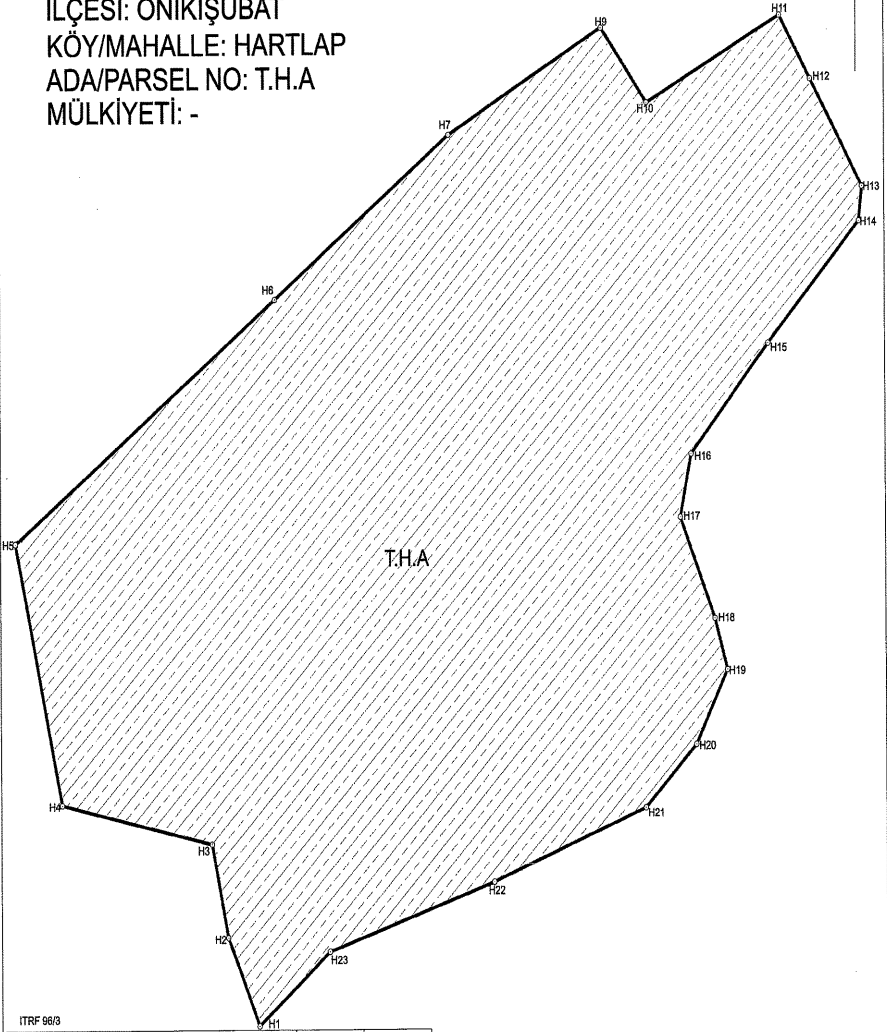
Seçilen Alan

ITRF 96 - 36-3

Ada Parsel	Hesap Alan	Nokta No	Y	X	Cephe
1	161240.923	1	570115.737	4149238.985	188.68
		16	570019.285	4149076.831	120.046
		15	569915.609	4149016.279	89.382
		14	569865.321	4148942.386	97.692
		13	569814.006	4148859.256	101.645
		12	569785.270	4148761.759	144.503
		11	569699.061	4148645.787	312.284
		10	569442.936	4148467.122	224.499
		9	569547.569	4148268.497	425.099
		8	569880.797	4148532.444	190.622
		7	569903.294	4148721.733	207.456
		6	569974.108	4148916.729	85.189
		5	570005.923	4148995.753	96.493
		4	570090.079	4149042.963	118.024
3	570160.893	4149137.382	82.901		
2	570182.446	4149217.433	70.104		

# ORMAN ALANI HARİTASI

İLİ: KAHRAMANMARAŞ  
İLÇESİ: ONİKİŞUBAT  
KÖY/MAHALLE: HARTLAP  
ADA/PARSEL NO: T.H.A  
MÜLKİYETİ: -



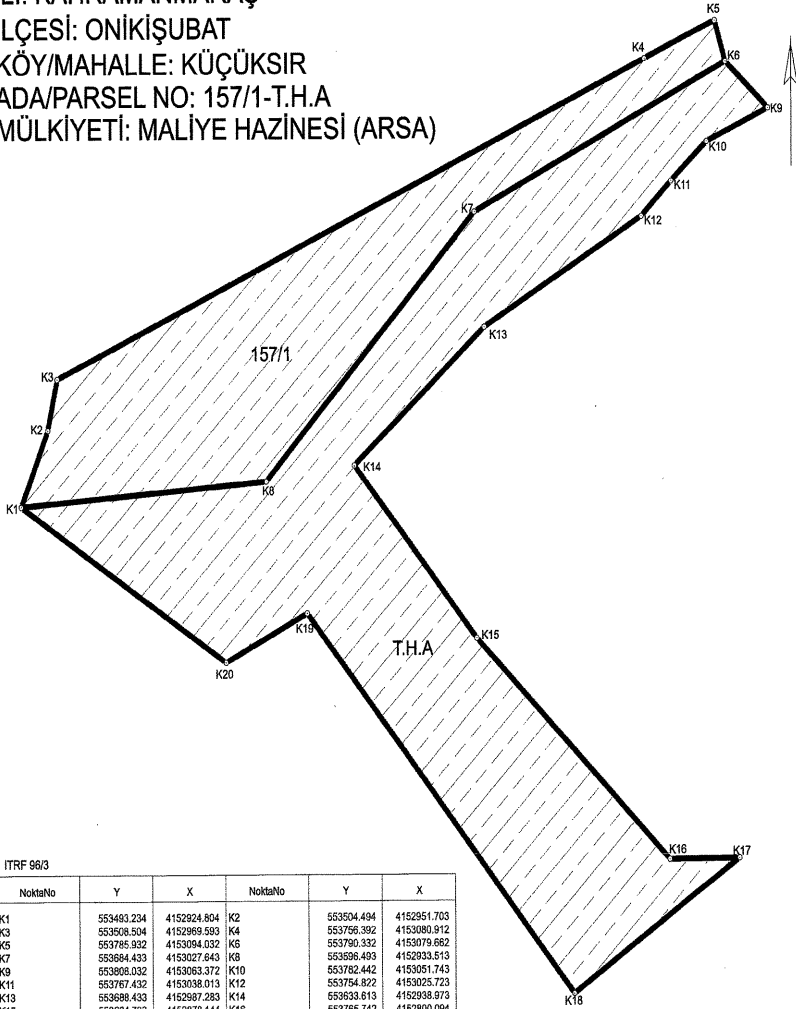
ITRF 96/3

NoktaNo	Y	X	NoktaNo	Y	X
H1	561047.656	4157150.263	H2	561024.081	4157205.094
H3	561011.896	4157283.019	H4	560987.795	4157287.588
H5	560982.902	4157449.746	H6	561061.543	4157600.531
H7	561195.020	4157701.903	H8	561314.404	4157764.463
H9	561312.096	4157767.554	H10	561346.373	4157720.941
H11	561448.544	4157774.524	H12	561471.813	4157735.200
H13	561511.352	4157668.364	H14	561508.824	4157647.662
H15	561438.151	4157571.646	H16	561380.047	4157503.322
H17	561371.597	4157463.965	H18	561397.644	4157401.086
H19	561406.968	4157399.324	H20	561383.163	4157329.057
H21	561344.203	4157284.066	H22	561228.116	4157238.725
H23	561102.069	4157196.105			

Ada	Parsel	Noktalar	HesapAlan
T.H.A		H1,H2,H3,H4,H5,H6,H7,H8,H9, H10,H11,H12,H13,H14,H15,H16, H17,H18,H19,H20,H21,H22,H23	220540.800

# ORMAN ALANI HARİTASI

İLİ: KAHRAMANMARAŞ  
İLÇESİ: ONİKİŞUBAT  
KÖY/MAHALLE: KÜÇÜKSİR  
ADA/PARSEL NO: 157/1-T.H.A  
MÜLKİYETİ: MALİYE HAZİNESİ (ARSA)



ITRF 96/3

NoktaNo	Y	X	NoktaNo	Y	X
K1	553493.234	4152924.804	K2	553504.494	4152951.703
K2	553506.504	4152969.592	K4	553756.392	4153080.912
K5	553785.932	4153094.032	K6	553790.332	4153079.662
K7	553684.433	4153027.643	K8	553696.493	4152993.513
K9	553808.032	4153063.372	K10	553782.442	4153051.743
K11	553767.432	4153038.013	K12	553754.822	4153025.723
K13	553688.433	4152987.283	K14	553633.813	4152938.873
K15	553684.703	4152978.144	K16	553785.742	4152890.094
K17	553794.662	4152800.414	K18	553725.172	4152753.290
K19	553613.669	4152887.088	K20	553579.203	4152889.936

Ada	Parsel	Noktalar	HesapAlan
157 T.H.A	1	K1,K2,K3,K4,K5,K6,K7,K8, K1,K8,K7,K6,K9,K10,K11,K12, K13,K14,K15,K16,K17,K18,K19, K20	11714.081 22050.727

# ORMAN ALANI HARİTASI

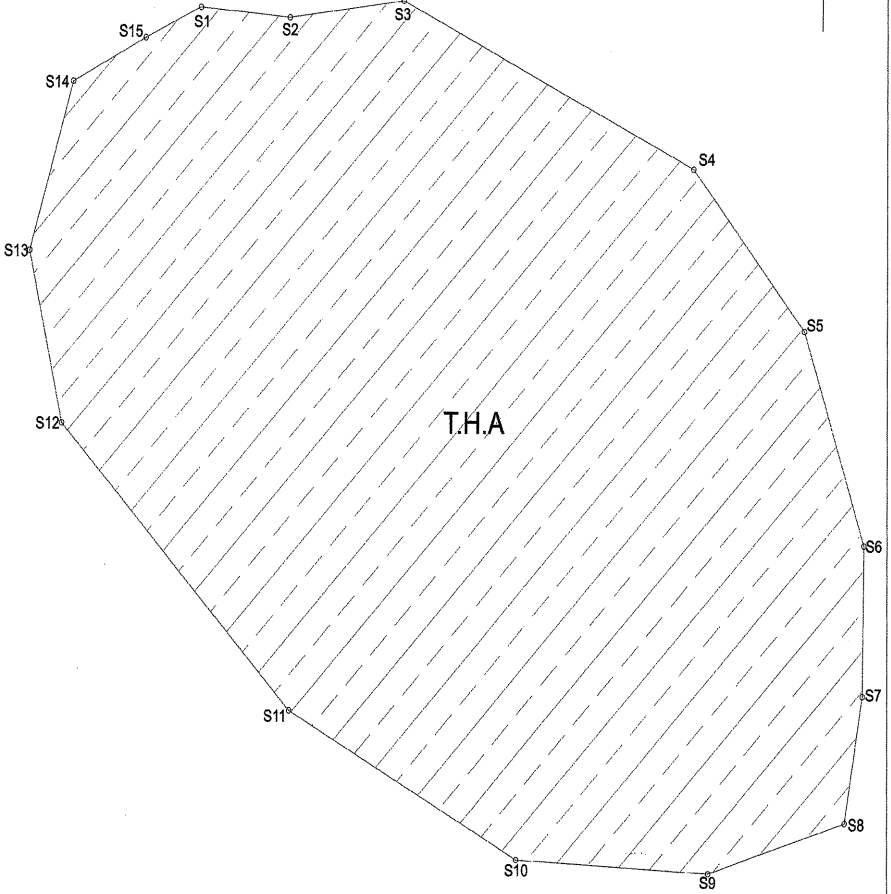
İLİ: KAHRAMANMARAŞ

İLÇESİ: ONİKİŞUBAT

KÖY/MAHALLE: SELİMİYE (TÜRKOĞLU ARAPLAR)

ADA/PARSEL NO: T.H.A

MÜLKİYETİ: -



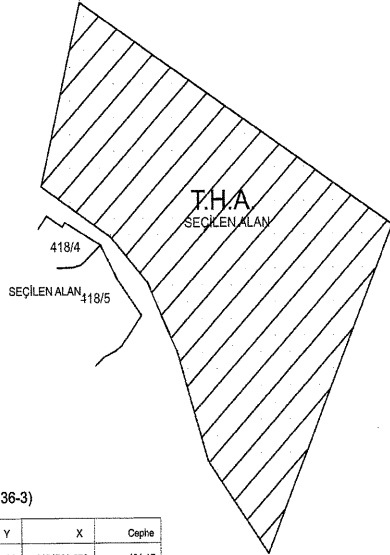
ITRF 96/3 (KÖY PARSELLERİNİN TAPU KAYITLARI TÜRKOĞLU ARAPLAR)

NoktaNo	Y	X	NoktaNo	Y	X
S1	575590.926	4192168.483	S2	575617.745	4152185.031
S3	575964.920	4152170.784	S4	575765.282	4152113.705
S5	575831.076	4152058.610	S6	575855.919	4151985.537
S7	575955.325	4151934.362	S8	575847.865	4151891.188
S9	575791.495	4151873.829	S10	575712.094	4151876.532
S11	575817.745	4151929.158	S12	575523.395	4152025.959
S13	575510.043	4152085.604	S14	575527.998	4152143.169
S15	575557.914	4152168.127			

Ada	Parsel	Noktalar	HesapAlan
T.H.A		S1,S2,S3,S4,S5,S6,S7,S8,S9, S10,S11,S12,S13,S14,S15	73507.143

İLİ	: KAHRAMANMARAŞ
İLÇESİ	: ONIKIŞUBAT
KÖY/MAH	: SUÇATI
ADA	: -
PARSEL	: T.H.A.

## ORMAN ALANI HARİTASI



### KOORDİNAT ÖZET (ITRF 96 - 36-3)

Ada Parsel	Hesap Alan	Nokta No	Y	X	Cephe
THA	143063,736	1	561821,504	4181730,670	431,17
		8	561995,714	4182125,080	508,928
		7	561563,674	4182394,059	227,364
		6	561508,205	4182173,317	113,571
		5	561605,020	4182112,343	75,329
		4	561656,315	4182057,177	83,500
		3	561698,964	4181972,976	137,125
		2	561738,581	4181842,319	139,075

ORMAN ALANI HARİTASI

İLİ : KAHRAMANMARAŞ  
 İLÇESİ : ONKIŞUBAT  
 KÖY/MAH : YOLYANI  
 ADA : 167  
 PARSEL : 121

167/121

167/121/A

KOORDİNAT ÖZET (ITRF 96 36-3)

Ada Parsel	Hesap Adı	Notiz No	Y	X	Çapraz
223A	82914/819	1	553542.927	4169469.879	48.01
2			523341.063	4169208.878	34.208
3			523202.003	4169203.819	15.300
4			523298.303	4169194.529	45.742
5			523294.234	4169195.118	31.899
6			523222.734	4169163.828	16.948
7			523220.734	4169164.803	16.546
8			523198.734	4169155.458	22.036
9			523195.564	4169156.310	4.603
10			523184.805	4169155.382	15.909
11			523128.764	4169158.418	18.430
12			523127.024	4169177.968	28.208
13			523126.919	4169176.478	26.530
14			523120.813	4169174.988	19.708
15			523120.443	4169175.389	13.744
16			523121.113	4169166.855	32.202
17			523065.143	4169194.128	32.202
18			523060.128	4169176.008	31.202
19			523033.903	4169191.518	22.202
20			523131.148	4169293.783	22.202
21			523128.214	4169291.748	34.804
22			523282.024	4169293.209	246.002
23			523279.803	4169293.328	35.802
24			523491.063	4169408.728	37.812
25			523491.002	4169408.828	37.482
26			523489.472	4169409.418	29.844
27			523485.823	4169412.428	11.618
28			523483.512	4169412.818	65.418
29			523483.428	4169412.827	6.942
30			523426.853	4169412.327	35.412
31			523426.842	4169407.207	35.808
32			523426.362	4169389.402	35.809
33			523426.362	4169389.507	35.173
34			523426.247	4169376.842	15.173
35			523426.411	4169389.977	15.222
36			523426.882	4169384.967	30.272
37			523426.881	4169384.247	41.481
38			523426.111	4169321.927	32.072
39			523393.881	4169306.287	24.202
40			523393.881	4169311.028	24.171
41			523377.919	4169276.228	63.068
42			523377.741	4169277.108	41.257
43			523364.251	4169408.828	41.257
44			523371.021	4169448.488	28.786
45			523370.401	4169438.939	11.202
46			523369.041	4169411.828	24.202
47			523369.471	4169418.849	16.725
48			523369.471	4169411.319	16.726
49			523367.791	4169426.909	15.174
50			523367.728	4169424.528	15.174
51			523367.591	4169423.129	20.384
52			523367.591	4169423.943	20.384
53			523367.311	4169410.159	22.891
54			523367.311	4169410.159	22.891
55			523364.802	4169427.898	38.248
56			523364.472	4169428.148	44.608
57			523364.562	4169489.888	22.288
58			523364.452	4169488.028	12.588
59			523364.822	4169503.228	16.830
60			523364.762	4169488.068	16.830
61			523364.822	4169488.068	16.830
62			523364.822	4169488.068	16.830
63			523364.822	4169488.068	16.830
64			523364.822	4169488.068	16.830
65			523364.822	4169488.068	16.830
66			523364.822	4169488.068	16.830
67			523364.822	4169488.068	16.830
68			523364.822	4169488.068	16.830
69			523364.822	4169488.068	16.830
70			523364.822	4169488.068	16.830
71			523364.822	4169488.068	16.830
72			523364.822	4169488.068	16.830
73			523364.822	4169488.068	16.830



4219846.727

4219846.727

9800.000  
47547.336

İLİ : MALATYA

## ORMAN ALANI HARİTASI

İLÇESİ : PÜTÜRGE

KÖY / MAH : TEPEHAN-ÇAT

ADA NO : 103

PARSEL NO : 101

ALAN:281049,08

ITRF 96/39-3

476595.479

9500.000

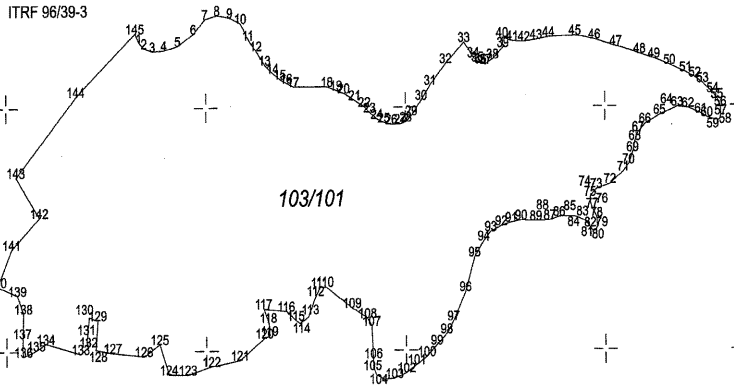
9200.000

8900.000

8600.000

8300.000

47547.336



Nokta No	Y	X
1	47599.897	421981.141
2	47577.476	421987.373
3	47570.264	421989.693
4	47573.250	4219871.048
5	47571.888	4219874.480
6	47571.572	4219851.346
7	47578.827	4219869.278
8	47587.508	4219894.016
9	47586.362	4219867.070
10	47582.240	4219824.204
11	47585.122	4219853.299
12	47578.389	4219869.891
13	47588.757	4219852.322
14	47591.719	4219862.022
15	47592.435	4219854.970
16	47592.881	4219833.648
17	47593.420	4219825.400
18	47593.944	4219825.296
19	47596.742	4219825.915
20	47602.248	4219817.188
21	47608.479	4219806.819
22	47609.710	4219802.469
23	47608.850	4219803.839
24	47607.311	4219805.598
25	47607.837	4219801.051
26	47609.241	4219878.878
27	47602.832	4219874.488
28	47610.892	4219811.834
29	47619.827	4219848.899
30	47614.747	4219858.870
31	47613.710	4219858.927
32	47610.886	4219865.001
33	476188.263	4219879.789
34	47620.477	4219850.894
35	47628.722	4219855.389
36	47623.483	4219853.172
37	47620.684	4219852.094
38	47621.503	4219858.839
39	476247.200	4219821.178
40	47640.073	4219865.320
41	47631.650	4219869.959
42	47629.187	4219860.282
43	47627.113	4219862.701
44	47615.018	4219855.082
45	47625.282	4219857.833
46	47634.760	4219862.643
47	47617.273	4219874.194
48	47623.817	4219864.657
49	47625.017	4219858.438
50	47648.370	4219820.461
51	47652.108	4219814.244
52	47638.747	4219834.917
53	47653.233	4219827.787
54	47653.307	4219815.398
55	47658.889	4219803.151
56	47651.111	4219809.522
57	47644.123	4219847.482
58	47621.046	4219841.742
59	47626.734	4219841.887

Nokta No	Y	X
60	47653.851	4219885.486
61	47644.373	4219889.870
62	47626.517	4219897.188
63	47628.854	4219898.854
64	47630.070	4219886.851
65	47640.597	4219883.770
66	47640.869	4219878.603
67	47648.126	4219882.529
68	47646.202	4219847.341
69	47642.015	4219843.248
70	47636.687	4219831.313
71	47642.888	4219819.417
72	47647.589	4219804.301
73	47636.855	4219837.847
74	47638.220	4219834.025
75	47637.254	4219839.869
76	47637.801	4219830.828
77	47638.258	42198374.008
78	47637.338	4219833.988
79	47637.837	4219831.741
80	47635.822	4219848.288
81	47631.838	4219846.110
82	47637.828	4219850.803
83	47638.568	4219838.568
84	47636.295	4219882.578
85	47635.271	4219834.246
86	47634.239	4219838.239
87	47638.401	4219839.878
88	476308.119	4219839.295
89	476295.797	4219838.890
90	476279.946	4219839.877
91	476287.188	4219837.188
92	476243.640	4219833.177
93	476227.811	4219846.156
94	476277.509	4219836.656
95	476203.194	4219814.870
96	476188.487	4219872.190
97	476171.187	4219828.889
98	476169.897	4219820.151
99	476166.698	4219838.274
100	476131.332	4219812.212
101	476118.814	4219812.640
102	476100.699	4219812.604
103	476082.599	4219818.446
104	476068.540	4219818.071
105	476055.278	4219818.451
106	476051.126	4219817.193
107	476046.222	4219819.312
108	476042.096	4219820.400
109	476039.433	4219822.010
110	476039.642	4219828.978
111	476031.978	4219827.700
112	476035.278	4219827.878
113	475993.845	4219824.588
114	475991.008	4219823.849
115	475992.146	4219827.146
116	475921.299	4219828.219
117	475907.244	4219827.244
118	475904.491	4219824.873

Nokta No	Y	X
119	475996.259	4219828.478
120	475987.909	4219818.489
121	475955.029	4219819.502
122	475987.380	42198181.043
123	475771.828	42198170.885
124	475743.515	42198171.267
125	475728.702	4219828.362
126	475785.878	42198193.175
127	475669.481	42198198.135
128	475904.016	42198207.730
129	476038.983	4219828.467
130	475824.267	4219824.291
131	476023.304	4219821.878
132	475822.948	42198205.899
133	475811.092	42198196.989
134	47608.711	4219809.839
135	475844.289	4219801.687
136	476055.318	42198194.084
137	476053.911	4219802.482
138	476020.319	42198247.284
139	476012.427	42198198.309
140	475486.887	4219820.386
141	476087.889	4219828.087
142	476041.417	42198305.317
143	476054.657	4219814.906
144	476064.981	4219815.284
145	476064.188	4219822.188

4218242.326

475800

476100

476400

4218242.326

476595.479

4247577.979

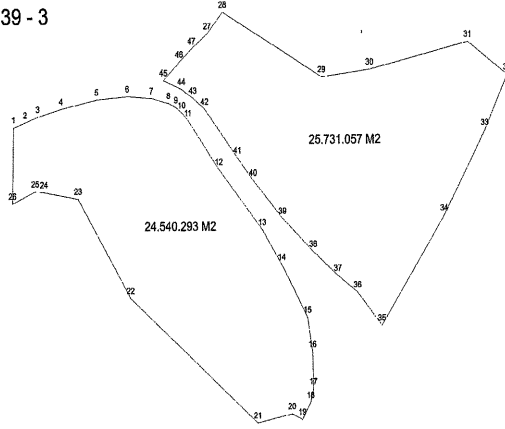
4247577.979

İLİ : MALATYA  
 İLÇESİ : AKÇAĞAĞ  
 KÖY / MAH : DURULOVA  
 ADA/PARSEL NO : 101/ 18-19-50  
 127/ 5-7-8-9-10

## ORMAN ALANI HARİTASI

ALAN : 50.271.35 M2

ITRF 96 / 39 - 3



Nokta No	Y	X	Nokta No	Y	X
1	397686.899	4247379.440	2	397695.932	4247382.560
3	397705.780	4247386.195	4	397723.947	4247391.196
5	397751.446	4247397.094	6	397775.437	4247399.126
7	397794.240	4247397.860	8	397807.518	4247394.609
9	397813.205	4247391.828	10	397817.664	4247388.409
11	397822.664	4247383.302	12	397846.510	4247351.613
13	397880.039	4247312.352	14	397894.949	4247289.744
15	397914.964	4247255.489	16	397918.762	4247233.162
17	397919.277	4247208.961	18	397917.009	4247200.209
19	397910.587	4247189.360	20	397902.437	4247193.013
21	397875.888	4247187.207	22	397777.487	4247268.439
23	397736.822	4247332.989	24	397710.425	4247337.340
25	397703.586	4247337.987	26	397685.899	4247330.131
27	397837.766	4247438.379	28	397849.667	4247453.240
29	397926.845	4247411.022	30	397964.049	4247415.782
31	398040.058	4247433.130	32	398070.930	4247411.816
33	398053.312	4247375.935	34	398021.287	4247320.853
35	397972.600	4247250.054	36	397954.042	4247271.586
37	397938.867	4247282.474	38	397919.648	4247298.130
39	397895.720	4247319.638	40	397873.076	4247344.410
41	397880.961	4247359.019	42	397835.637	4247390.656
43	397826.442	4247397.872	44	397817.604	4247403.589
45	397803.701	4247408.369	46	397815.869	4247421.254
47	397825.545	4247429.819			

4246769.490

4246769.490

397596.866

398159.236

247500.000

247000.000

397596.866

398000.000

398159.236

4247498.528

4247498.528

## ORMAN ALAN HARİTASI

İLİ : MALATYA

İLÇESİ : AKÇADAĞ

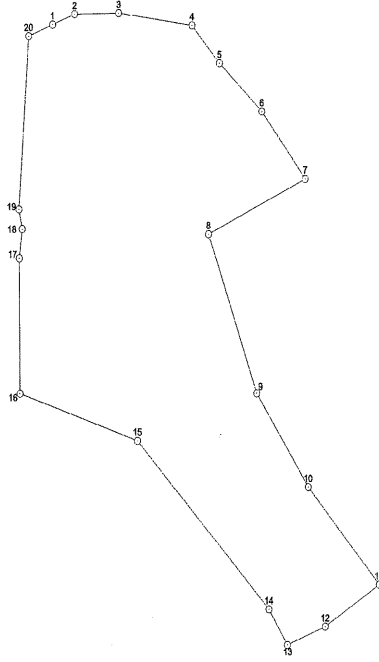
KÖY / MAH : DÜMÜKLÜ

ADA NO : 103

PARSEL NO : 35-36-37

ALAN : 45.032.912 M2

ITRF 96/ 3-36



.000

Nokta No	Y	X	Nokta No	Y	X
1	399887.849	4247399.262	2	399902.940	4247405.029
3	399933.055	4247405.485	4	399983.146	4247398.138
5	400001.636	4247376.425	6	400030.675	4247348.719
7	400060.117	4247309.938	8	399893.697	4247278.814
9	400026.112	4247187.615	10	400061.040	4247133.610
11	400109.637	4247077.427	12	400072.197	4247053.603
13	400045.992	4247043.278	14	400033.724	4247063.794
15	399944.315	4247160.932	16	399864.363	4247188.453
17	399864.362	4247265.869	18	399866.445	4247282.564
19	399864.335	4247293.893	20	399871.565	4247392.820

399640.834

4246695.117

400

4246695.117

400205.475

# ORMAN ALAN HARİTASI

İLİ : MALATYA  
İLÇESİ : YEŞİLYURT  
KÖY / MAH : KARAHAN  
ADA NO : 0-105  
PARSEL NO : 422-3  
ALAN : 47.926,44 M2  
ITRF 96 / 39-3

00.000

Nokta No	Y	X
1	423717.368	4253738.696
2	423717.330	4253682.987
3	423679.377	4253638.115
4	423624.769	4253594.849
5	423571.589	4253541.399
6	423539.627	4253486.147
7	423504.898	4253370.777
8	423498.756	4253296.155
9	423460.143	4253219.079
10	423415.427	4253342.294
11	423399.001	4253394.213
12	423405.136	4253432.112
13	423461.486	4253535.688
14	423516.308	4253599.372
15	423557.006	4253647.925
16	423615.901	4253697.178
17	423618.684	4253698.022
18	423660.252	4253718.655
19	423661.482	4253715.068

4253029.624

423

4253029.624

423185.976

947.961234

423753.305

423753.305

4243055.959

4243055.959

404446.975

## ORMAN ALAN HARİTASI

İLİ : MALATYA

İLÇESİ : AKÇADAĞ

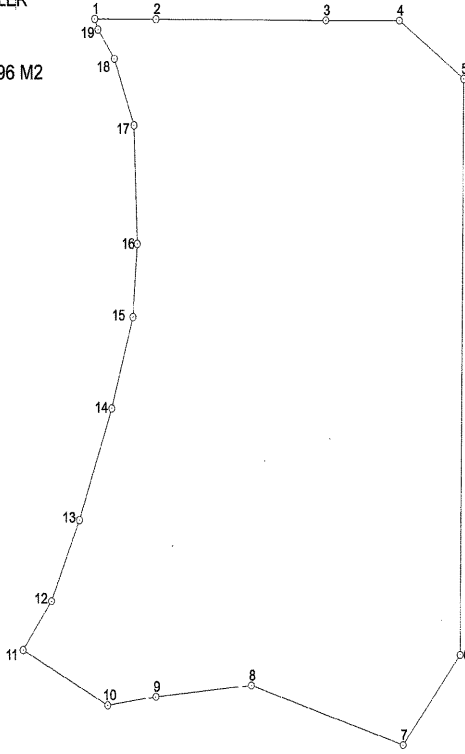
KÖY / MAH : KELLER

ADA NO : 140

PARSEL NO : 3

ALAN : 97.214.896 M2

ITRF 96 / 36-3



0.000

0.000

Nokta No	Y	X	Nokta No	Y	X
1	404054.862	4242986.439	2	404097.358	4242986.025
3	404214.743	4242984.586	4	404265.439	4242984.149
5	404309.686	4242950.260	6	404305.184	4242617.590
7	404265.527	4242565.719	8	404160.688	4242600.749
9	404095.036	4242594.588	10	404061.334	4242589.906
11	404003.120	4242622.305	12	404023.045	4242650.364
13	404042.559	4242697.191	14	404065.190	4242761.599
15	404080.408	4242814.177	16	404083.655	4242856.453
17	404081.746	4242924.889	18	404068.125	4242963.346
19	404056.865	4242980.279			

127.588604

4242250.444

40404

4242250.444

404446.975

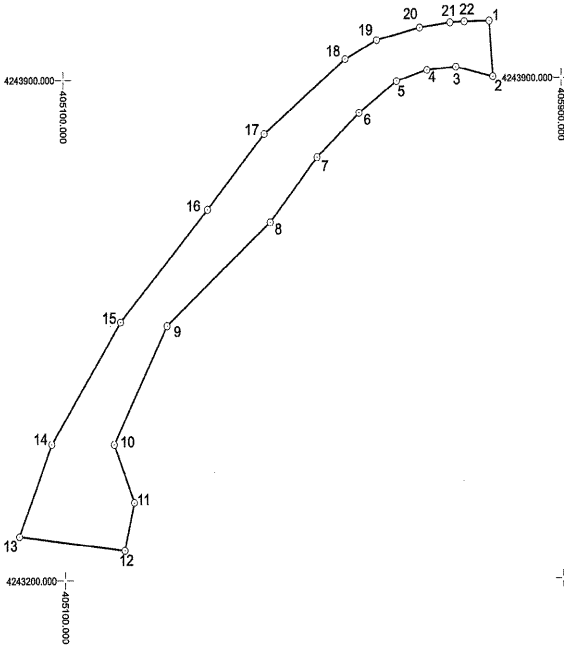
İli	MALATYA
İlçesi	AKÇADAĞ
Mah/ Köy	KELLER
Pafta No	L.39.B.19.D
Ada No	138
Parsel No	1
Yüzölçümü	: 87172.08 m2

## ORMAN ALAN HARİTASI

No	Y	X
1	405785.210	4243979.699
2	405790.684	4243901.887
3	405731.728	4243915.657
4	405685.325	4243911.526
5	405636.162	4243896.074
6	405574.845	4243852.309
7	405506.933	4243790.305
8	405431.177	4243699.610
9	405265.081	4243555.398
10	405179.243	4243399.684
11	405211.324	4243308.563
12	405195.522	4243241.460
13	405026.087	4243261.393
14	405079.400	4243390.109
15	405190.259	4243560.761
16	405330.980	4243717.605
17	405422.304	4243823.442
18	405552.638	4243927.327
19	405603.992	4243953.640
20	405674.005	4243970.764
21	405722.880	4243977.670
22	405745.415	4243978.902

Parsel Köşe Koordinatları

ITRF96-3 DERECE



N



1

KROKİ



4260375.480

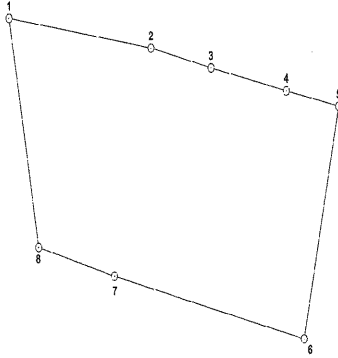
4260375.480

408904.426

409290.206

## ORMAN ALAN HARİTASI

İLİ : MALATYA  
İLÇESİ : AKÇADAĞ  
KÖY / MAH : RESULUŞAĞI  
ADA NO : 110  
PARSEL NO : 1  
ALAN : 12.892.154 M2  
ITRF 96 / 39 - 3



Nokta No	Y	X
1	409026.204	4260212.605
2	409097.434	4260201.354
3	409127.738	4260193.924
4	409165.380	4260185.385
5	409191.629	4260179.609
6	409173.676	4260094.968
7	409078.610	4260118.426
8	409040.569	4260129.068

260000.000

408904.426

4259911.362

409000

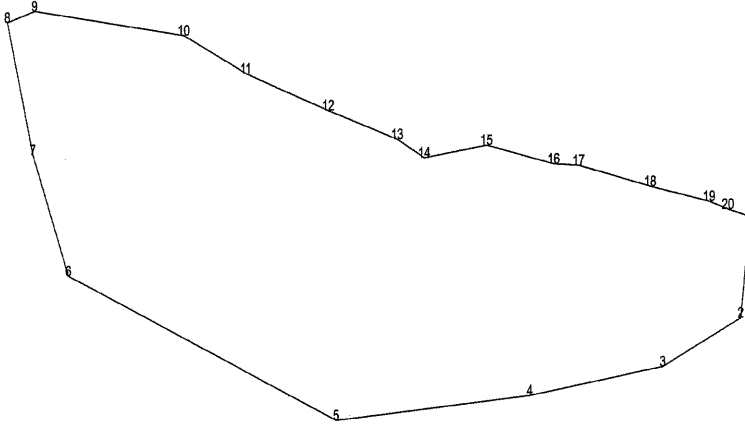
409290.206

4259911.362



ORMAN ALAN HARİTASI

İLİ : MALATYA  
 İLÇESİ : AKÇADAĞ  
 KÖY / MAH : RESULUŞAĞI  
 ADA NO : 110  
 PARSEL NO : 1  
 ALAN: 76591.358  
 ITRF 96/39-3



Nokta No	Y	X
1	409216.771	4260170.650
2	409209.372	4260112.539
3	409151.374	4260084.844
4	409051.553	4260068.813
5	408906.812	4260055.530
6	408706.992	4260139.867
7	408680.814	4260209.550
8	408662.203	4260285.861
9	408682.504	4260292.344
10	408793.961	4260277.650
11	408840.906	4260255.481
12	408902.092	4260233.897
13	408953.591	4260216.900
14	408973.697	4260206.227
15	409020.223	4260213.161
16	409070.292	4260202.149
17	409089.010	4260201.191
18	409142.808	4260188.646
19	409186.485	4260179.665
20	409200.480	4260175.031



408649.613

408649.613

4200430.320

4259639.251

409217.390

409217.390

409

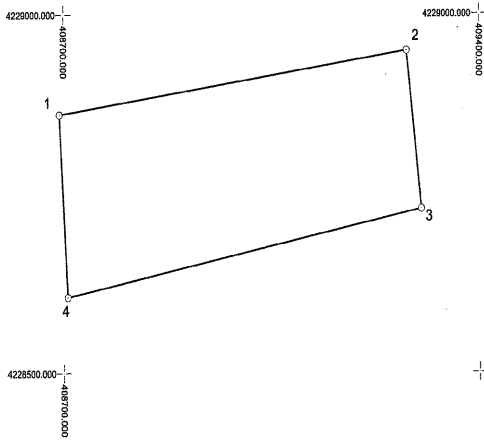
4259639.251

İli	MALATYA
İlçesi	DOĞANŞEHİR
Mah/ Köy	YUVALI
Pafta No	L.39.C.10.A
Ada No	110
Parsel No	178
Yüzölçümü : 142151.87 m2	

## ORMAN ALAN HARİTASI

Parsel Köşe Koordinatları	No	Y	X
	1	408693.106	422860.200
	2	409277.702	4228948.763
	3	409301.747	4228728.115
	4	408706.601	4228605.588

ITRF96-3 DERECE



1  
KRGM

# ORMAN ALANI HARİTASI

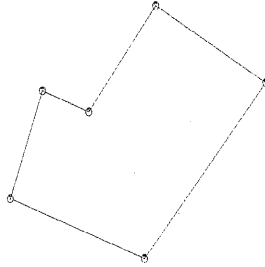
İLİ : OSMANİYE

İLÇESİ : BAHÇE

KÖY / MAH : AŞAĞIARICAKLI

ADA NO : 420

PARSEL NO : 1



ITRF-96 36

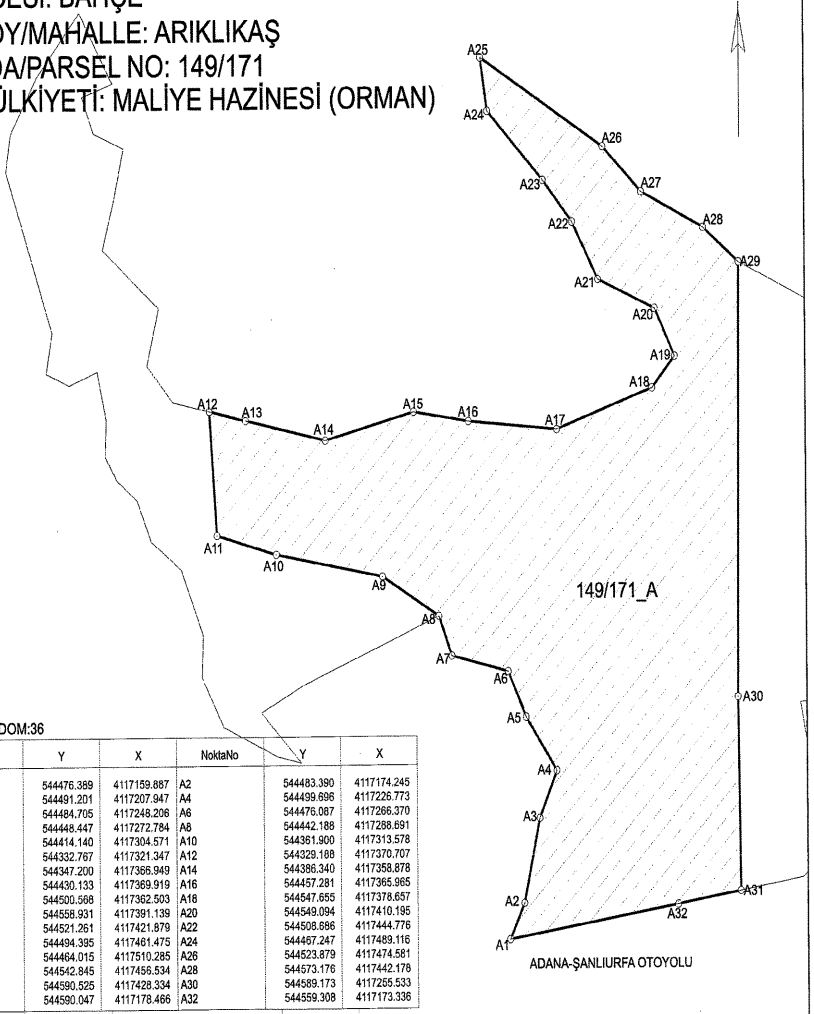
Nokta No	Y	X
A1	554139.49	4117954.76
A2	554160.62	4118008.10
A3	554191.25	4117997.54
A4	554235.09	4118049.83
A5	554306.39	4118011.27
A6	554227.17	4117924.65

## ALAN

Ada	Parsel	Noktalar	HesapAlan
	SEC_ALAN	A1,A2,A3,A4,A5,A6	10734.61

# ORMAN ALAN HARİTASI

İLİ: OSMANİYE  
İLÇESİ: BAHÇE  
KÖY/MAHALLE: ARIKLIKAŞ  
ADA/PARSİL NO: 149/171  
MÜLKİYETİ: MALİYE HAZİNESİ (ORMAN)



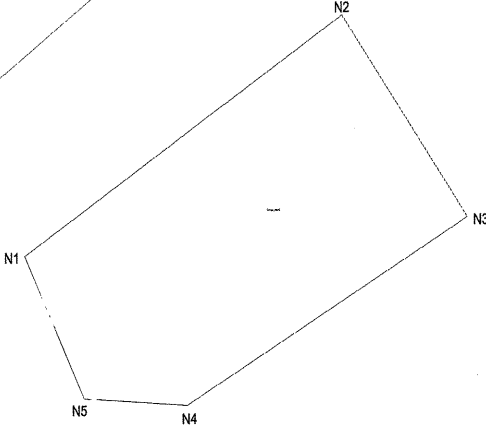
ITRF 96/3 DOM:36

NoktaNo	Y	X	NoktaNo	Y	X
A1	544476.389	4117159.887	A2	544483.390	4117174.245
A3	544491.201	4117207.947	A4	544499.898	4117226.773
A5	544484.705	4117248.206	A6	544476.087	4117286.370
A7	544448.447	4117272.784	A8	544442.188	4117288.691
A9	544414.140	4117304.571	A10	544361.900	4117313.578
A11	544332.787	4117321.347	A12	544328.188	4117370.707
A13	544347.200	4117366.949	A14	544386.340	4117358.878
A15	544430.133	4117369.919	A16	544457.281	4117365.965
A17	544500.568	4117362.503	A18	544647.655	4117378.057
A19	544598.931	4117391.139	A20	544549.094	4117410.185
A21	544521.261	4117421.979	A22	544508.686	4117444.778
A23	544498.395	4117461.475	A24	544467.247	4117489.116
A25	544464.015	4117510.285	A26	544523.879	4117474.581
A27	544542.845	4117456.534	A28	544573.176	4117442.178
A29	544590.525	4117428.334	A30	544589.173	4117265.533
A31	544590.047	4117178.466	A32	544559.308	4117173.336

Ada	Parsel	Noktalar	HesapAlan
149	171_A	A1,A2,A3,A4,A5,A6,A7,A8,A9,A10,A11,A12,A13,A14,A15,A16,A17,A18,A19,A20,A21,A22,A23,A24,A25,A26,A27,A28,A29,A30,A31,A32	36961.410

# ORMAN ALANI HARİTASI

İLİ:OSMANIYE  
İLÇESİ:BAHÇE  
KÖY/MAHALLE:BEKDEMİR  
ADA NO:188  
PARSEL NO:4  
MALİK:ORMAN



Nokta No	Y	X
N1	551352.360	4124081.410
N2	551426.890	4124127.030
N3	551456.070	4124088.510
N4	551390.400	4124052.890
N5	551366.190	4124054.230

HesapAlan

4034.738

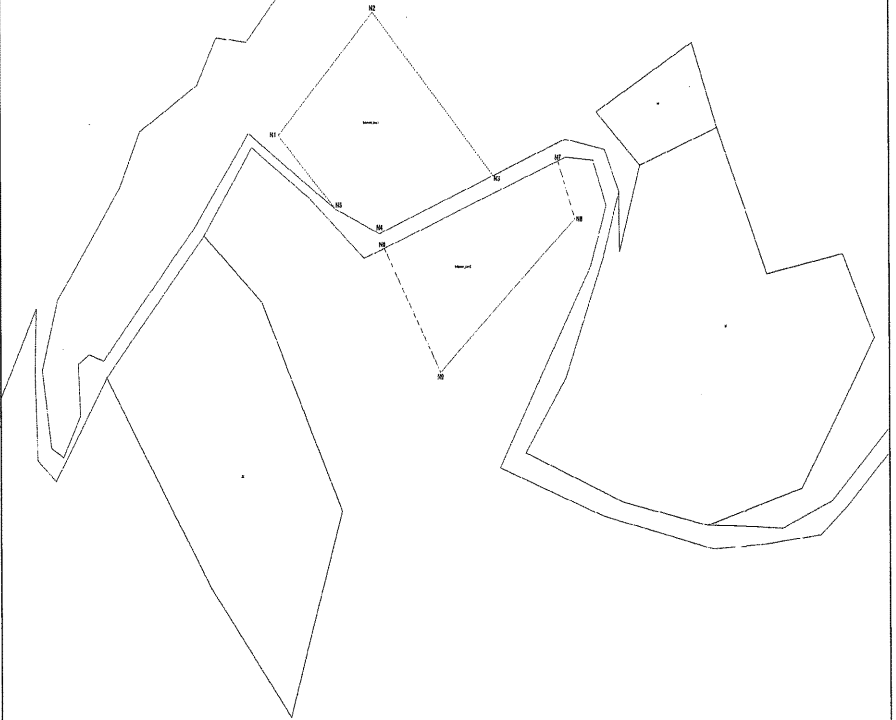
# ORMAN ALANI HARİTASI

İL:OSMANIYE  
İLÇESİ:BAHÇE  
KÖY/MAHALLE:BEKDEMİR  
ADA NO:127 ve 185  
PARSEL NO:61 ve 33  
MALİK:ORMAN



Nokta No	Y	X
N1	550012.816	4121724.522
N2	550068.982	4121775.303
N3	550138.408	4121707.294
N4	550270.588	4121683.879
N5	550045.508	4121693.909
N6	550073.537	4121677.579
N7	550175.585	4121711.104
N8	550163.104	4121688.159
N9	550165.577	4121638.054

Alan Adı	HesapAlan
Alan 2	4372,666
Alan 1	5648,289



# ORMAN ALANI HARİTASI

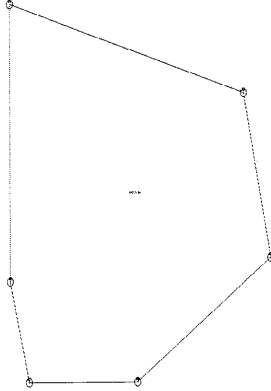
İLİ : OSMANİYE

İLÇESİ : BAHÇE

KÖY / MAH : GÖKMUSTAFALI

ADA NO :

PARSEL NO : T.H.



ITRF-96 36

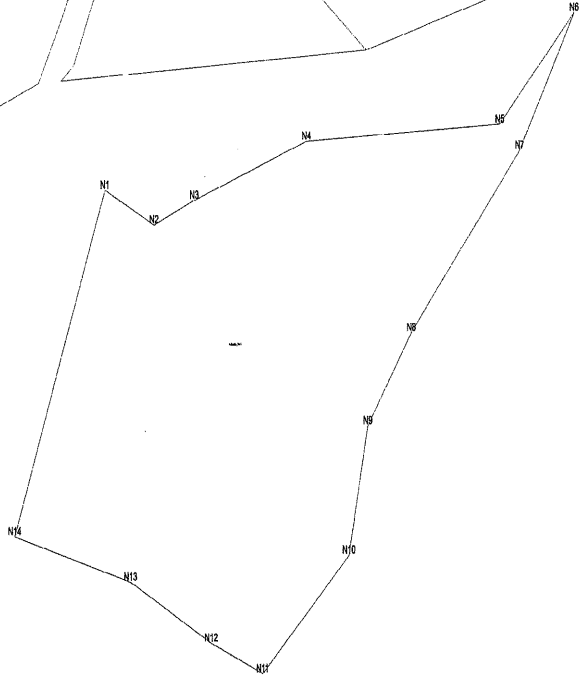
Nokta No	Y	X
A1	552322.76	4117446.24
A2	552310.85	4117492.09
A3	552310.85	4117618.15
A4	552460.36	4117577.38
A5	552477.49	4117502.53
A6	552392.09	4117446.24

## ALAN

Ada	Parsel	Noktalar	HesapAlan
	SEC_ALAN	A3,A4,A5,A6,A1,A2	21582.61

# ORMAN ALANI HARİTASI

İL:OSMANIYE  
İLÇESİ:DÜZİÇİ  
KÖY/MAHALLE:ALİBOZLU  
ADA NO:104  
PARSEL NO:3  
MALİK:ORMAN



Parçe No	Y	X
N1	57945.600	475374.810
N2	57944.450	475378.530
N3	57940.000	475375.730
N4	57773.440	475389.170
N5	57797.000	475355.200
N6	57829.710	475424.000
N7	57905.010	475356.400
N8	57793.490	475344.770
N9	58174.800	475371.110
N10	57710.130	475426.614
N11	57798.000	475323.000
N12	57940.000	475323.000
N13	57945.000	475477.000
N14	57910.340	475420.000

1:10000 Ölçekte  
1:5000 Ölçekte



# ORMAN ALAN HARİTASI

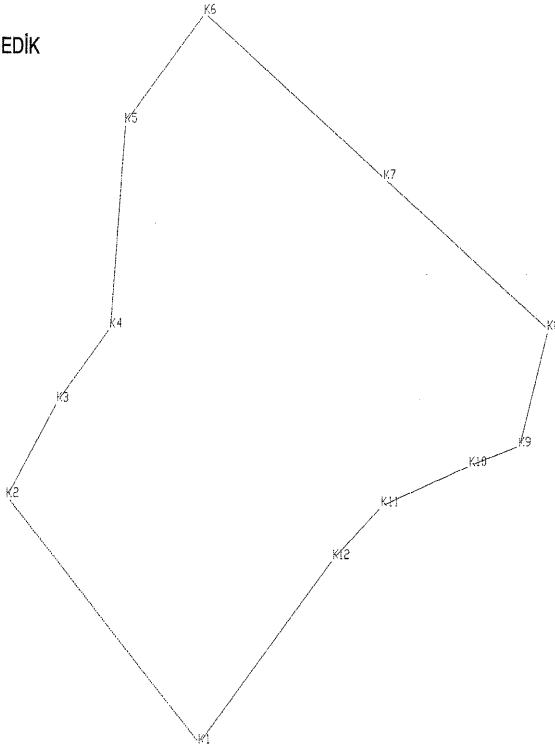
İLİ : OSMANİYE

İLÇESİ : DÜZİÇİ

KÖY / MAH : KARAGEDİK

ADA NO :

PARSEL NO : T.H.



## TESCİL HARİCİ ALAN

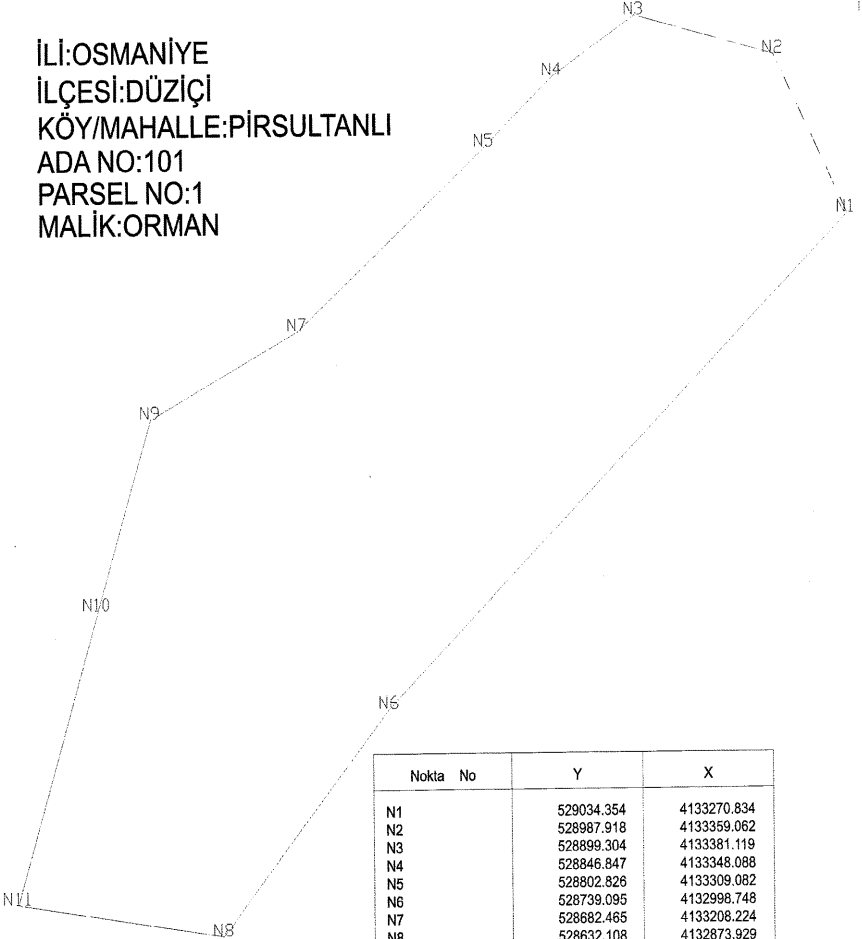
ITRF 96/3

NoktaNo	Y	X	NoktaNo	Y	X
K1	523028.990	4119664.051	K2	522857.773	4119827.770
K3	522903.346	4119890.220	K4	522951.723	4119938.597
K5	522965.971	4120073.350	K6	523037.265	4120144.643
K7	523197.210	4120034.768	K8	523343.161	4119934.505
K9	523317.227	4119857.938	K10	523272.769	4119845.589
K11	523193.604	4119819.488	K12	523150.015	4119785.076

Ada	Parsel	Noktalar	HesapAlan
TOPLU_ALAN		K1,K2,K3,K4,K5,K6,K7,K8,K9, K10,K11,K12	117390.949

# ORMAN ALANI HARİTASI

İLİ:OSMANIYE  
İLÇESİ:DÜZİÇİ  
KÖY/MAHALLE:PİRSULTANLI  
ADA NO:101  
PARSEL NO:1  
MALİK:ORMAN



Nokta No	Y	X
N1	529034.354	4133270.834
N2	528987.918	4133359.062
N3	528899.304	4133381.119
N4	528846.847	4133348.088
N5	528802.826	4133309.082
N6	528739.095	4132998.748
N7	528682.465	4133208.224
N8	528632.108	4132873.929
N9	528587.737	4133160.302
N10	528553.189	4133054.430
N11	528500.921	4132892.277

Ada	Parsel	Alan	Pafta
101	1	114261.680	

# ORMAN ALANI HARİTASI

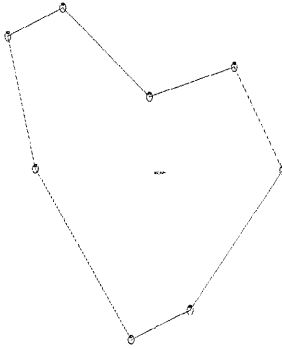
İLİ : OSMANİYE

İLÇESİ : DÜZİÇİ

KÖY / MAH : SÖĞÜTLÜGÖL

ADANO :

PARSEL NO : T.H.



ITRF-96 36

Nokta No	Y	X
A1	543693.78	4121956.53
A2	543631.83	4122031.69
A3	543614.32	4122089.51
A4	543650.21	4122101.69
A5	543706.46	4122062.34
A6	543761.28	4122074.91
A7	543792.28	4122029.64
A8	543731.85	4121969.22

## ALAN

Ada	Parsel	Noktalar	HesapAlan
	SEC_ALAN	A3,A4,A5,A6,A7,A8,A1,A2	14178.39

# ORMAN ALANI HARİTASI

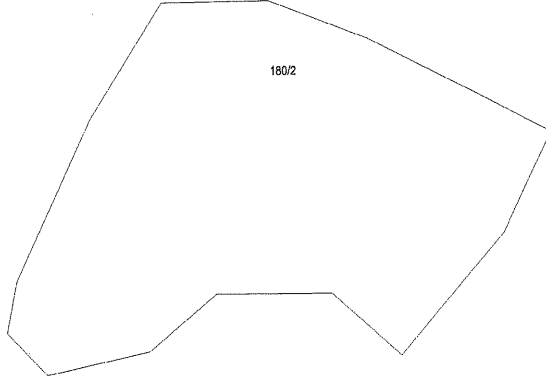
İLİ : OSMANİYE

İLÇESİ : HASANBEYLİ

KÖY / MAH : ÇOLAKLI

ADA NO : 180

PARSEL NO : 2

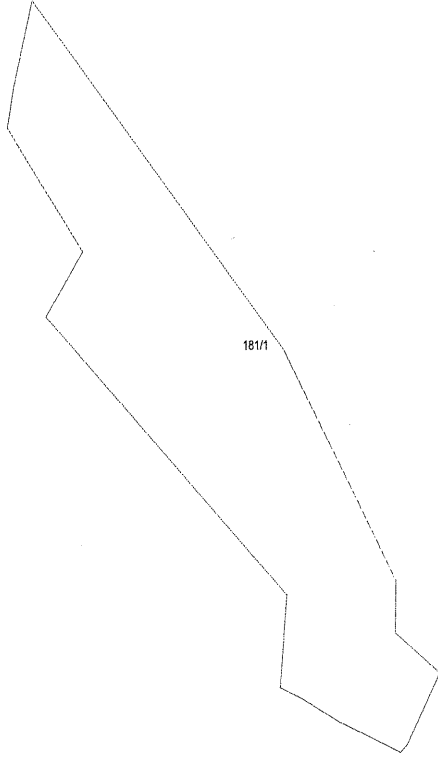


ITRF96/3

NoktaNo	Y	X	NoktaNo	Y	X
Ç1	548851.945	4114955.582	Ç2	548784.519	4114943.011
Ç3	548757.763	4114966.524	Ç4	548764.249	4114995.226
Ç5	548813.669	4115085.529	Ç6	548860.962	4115149.661
Ç7	548932.164	4115150.377	Ç8	548996.700	4115129.127
Ç9	549068.394	4115098.220	Ç10	549118.046	4115076.243
Ç11	549086.744	4115020.562	Ç12	549018.702	4114952.520
Ç13	548973.041	4114987.421	Ç14	548896.355	4114987.421
Ada	Parsel	Noktalar		HesapAlan	
TOPLU_ALAN1		Ç1,Ç2,Ç3,Ç4,Ç5,Ç6,Ç7,Ç8,Ç9, Ç10,Ç11,Ç12,Ç13,Ç14		47245.632	

## ORMAN ALANI HARİTAS

İLİ : OSMANİYE  
 İLÇESİ : HASANBEYLİ  
 KÖY / MAH : ÇOLAKLI  
 ADA NO : 181  
 PARSEL NO : 1



ITRF96/3

NoktaNo	Y	X	NoktaNo	Y	X
Ç15	548082.522	4115320.502	Ç16	548041.039	4115337.492
Ç17	548015.813	4115350.654	Ç18	548000.779	4115366.863
Ç19	548005.613	4115408.692	Ç20	547843.247	4115564.575
Ç21	547868.330	4115600.619	Ç22	547831.307	4115651.193
Ç23	547817.715	4115689.760	Ç24	547822.156	4115692.123
Ç25	547835.213	4115740.306	Ç26	548004.337	4115545.379
Ç27	548080.177	4115416.142	Ç28	548079.618	4115386.900
Ç29	548109.285	4115364.410	Ç30	548087.028	4115324.558
Ada	Parsel	Noktalar	HesapAlan		
TOPLU_ALAN2		Ç22,Ç23,Ç24,Ç25,Ç26,Ç27,Ç28, Ç15,Ç16,Ç17,Ç18,Ç19,Ç20,Ç21, Ç29,Ç30	37011.198		

# ORMAN ALANI HARİTASI

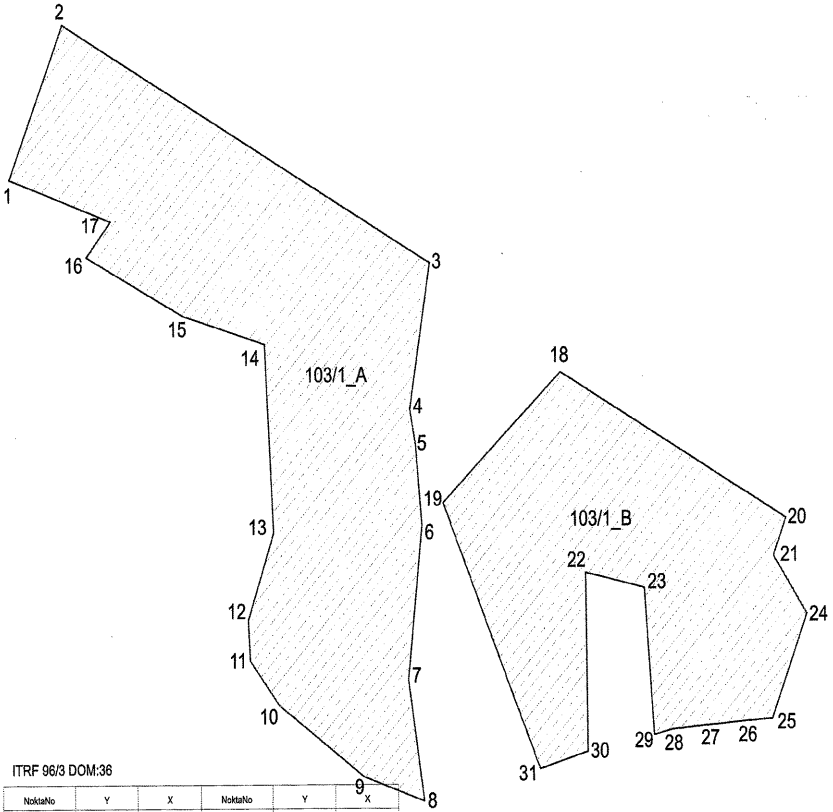
İLİ: OSMANİYE

İLÇESİ: HASANBEYLİ

KÖY/MAHALLE: KALECİK

ADA/PARSEL NO: 103/1

MÜLKİYETİ: MALİYE HAZİNESİ (ORMAN)



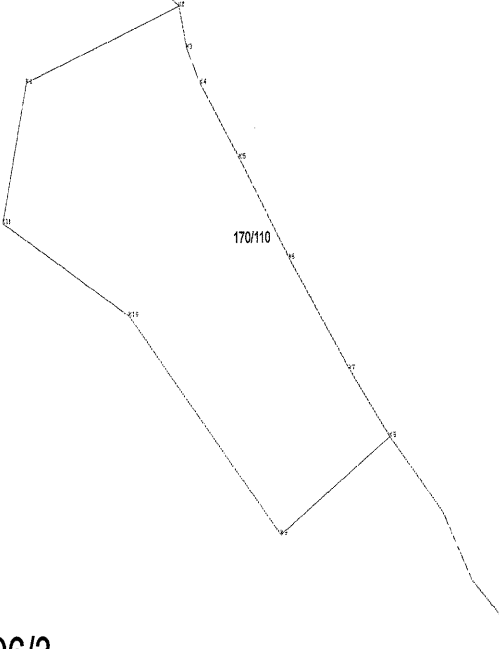
ITRF 96/3 DOM:36

NoktaNo	Y	X	NoktaNo	Y	X
1	541260.499	4114937.788	2	541304.796	4115040.333
3	541929.962	4114981.785	4	541933.196	4114734.754
5	541557.877	4114761.086	6	541932.930	4114707.988
7	541551.432	4114905.634	8	541804.194	4114225.256
9	541553.939	4114541.716	10	541483.814	4114588.991
11	541459.702	4114618.931	12	541458.119	4114645.456
13	541479.550	4114703.285	14	541472.373	4114828.388
15	541465.174	4114947.008	16	541304.536	4114888.398
17	541344.936	4114909.952	18	541718.390	4114908.833
19	541620.650	4114722.774	20	541905.330	4114711.540
21	541694.486	4114895.460	22	541738.813	4114675.988
23	541787.482	4114685.678	24	541922.562	4114647.880
25	541893.739	4114578.646	26	541872.213	4114677.063
27	541938.815	4114574.214	28	541810.540	4114571.839
29	541735.557	4114598.229	30	541740.268	4114557.458
31	541700.695	4114546.123			

Ada	Parsel	Noktalar	Alan
103	1_A	1,2,3,4,5,6,7,8,9,10,11,12,13,14,15,16,17	71199.692
103	1_B	30,31,18,19,20,21,24,25,26,27,28,29,32	44883.577
TOPLAM:			116883.269

# ORMAN ALANI HARİTASI

İLİ : OSMANİYE  
 İLÇESİ : HASANBEYLİ  
 KÖY / MAH : KARAYİĞİT  
 ADA NO : 170  
 PARSEL NO : 110

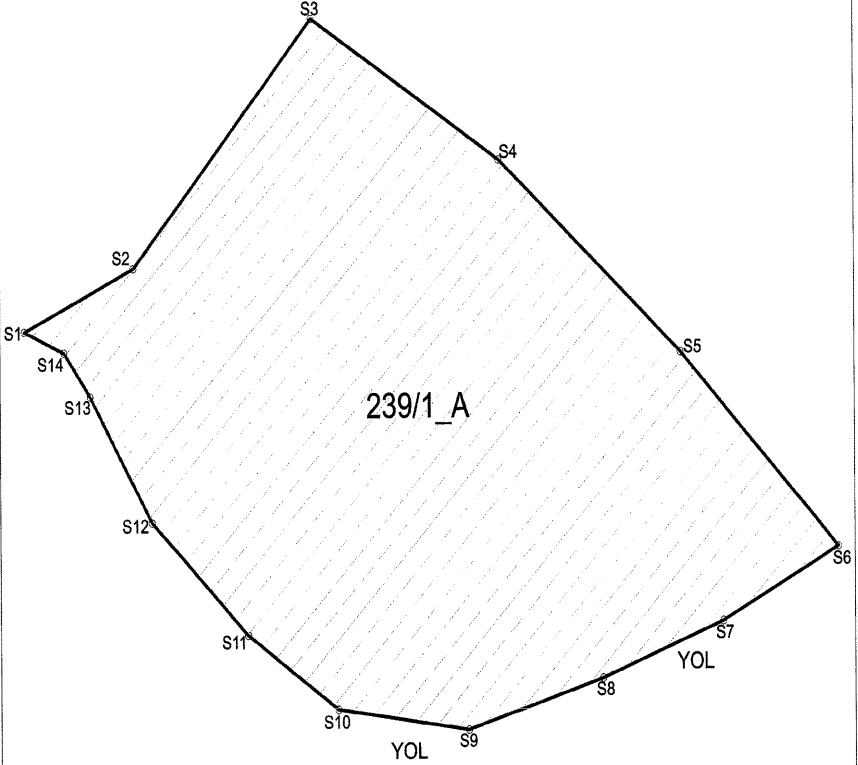


ITRF 96/3

NoktaNo	Y	X	NoktaNo	Y	X
K1	543819.850	4107112.441	K2	543921.171	4107146.327
K3	543926.146	4107127.276	K4	543934.976	4107111.305
K5	543960.644	4107077.344	K6	543993.025	4107031.932
K7	544032.466	4106981.465	K8	544058.792	4106950.751
K9	543986.593	4106907.018	K10	543886.980	4107006.630
K11	543804.028	4107049.152			
Ada	Parsel	Noktalar		HesapAlan	
TOPLU_ALAN		K1,K2,K3,K4,K5,K6,K7,K8,K9, K10,K11		26805.641	

# ORMAN ALANI HARİTASI

İLİ: OSMANIYE  
İLÇESİ: HASANBEYLİ  
KÖY/MAHALLE: SARAYOVA  
ADA/PARSEL NO: 239/1  
MÜLKİYETİ: MALİYE HAZİNESİ (ORMAN)



ITRF 96/3 DOM:36

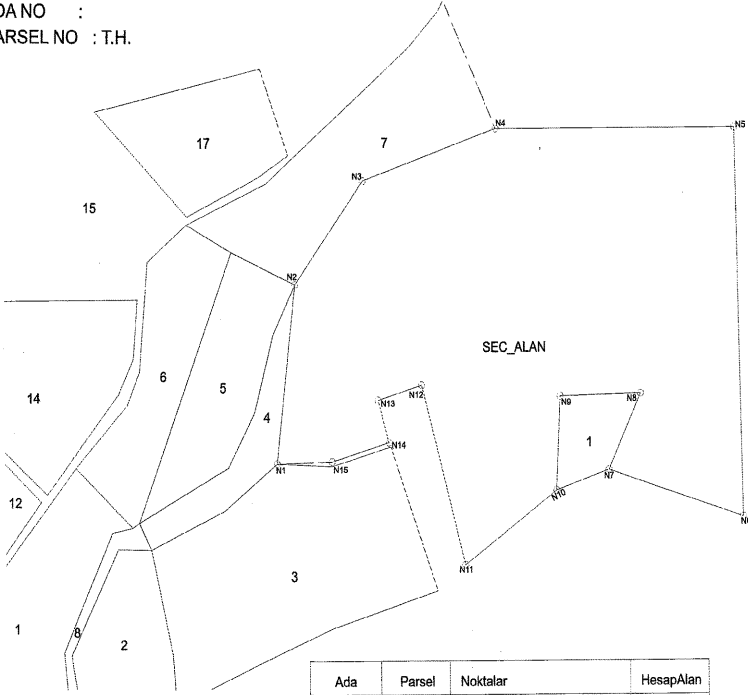
NoktaNo	Y	X	NoktaNo	Y	X
S1	547547.740	4107810.079	S2	547588.744	4107829.079
S3	547655.601	4107804.182	S4	547725.794	4107861.276
S5	547793.452	4107802.790	S6	547852.186	4107743.599
S7	547809.450	4107721.529	S8	547784.019	4107704.298
S9	547713.778	4107688.970	S10	547684.815	4107695.357
S11	547621.180	4107717.923	S12	547596.469	4107782.111
S13	547572.372	4107790.418	S14	547562.665	4107803.749

Ada	Parsel	Noktalar	HesapAlan
239	1_A	S1,S2,S3,S4,S5,S6,S7,S8,S9, S10,S11,S12,S13,S14	35019.768



# ORMAN ALANI HARİTASI

İLİ : OSMANİYE  
 İLÇESİ : HASANBEYLİ  
 KÖY / MAH : YEŞİLYURT  
 ADA NO :  
 PARSEL NO : T.H.




Ada	Parsel	Noktalar	HesapAlan
SEC_ALAN		N1,N2,N3,N4,N5,N6,N7,N8,N9, N10,N11,N12,N13,N14,N15	49496.032

ITRF96

Nokta No	Y	X
N1	546992.69	4111178.72
N2	547004.39	4111277.93
N3	547046.84	4111335.23
N4	547130.76	4111363.89
N5	547281.07	4111363.89
N6	547285.45	4111148.26
N7	547201.09	4111174.63
N8	547221.30	4111216.92
N9	547170.65	4111215.53
N10	547168.28	4111163.35
N11	547110.78	4111122.04
N12	547083.58	4111221.94
N13	547056.18	4111213.63
N14	547062.89	4111190.14
N15	547027.10	4111179.69

# ORMAN ALANI HARİTASI

İLİ: OSMANİYE  
İLÇESİ: SUMBAS  
KÖY/MAHALLE: ARMAĞANLI  
ADA NO: 389  
PARSEL NO: 2



ITRF98/3

Nokta	Y	X	Nokta	Y	X
1	505175.000	4149569.000	2	505177.000	4149569.000
2	505177.000	4149569.000	3	505174.472	4149569.000
3	504782.483	4148746.330	4	504714.798	4148641.317
4	504714.453	4148223.280	5	504659.290	4148570.686
5	504621.902	4148012.107	6		
6			7		
7			8		
8			9		
9					

Ada	Parcel	Noktalar	Hesaplan
ARMAĞANLI		1,2,3,4,5,6,7,8,9	224151.480

# ORMAN ALANI HARİTASI

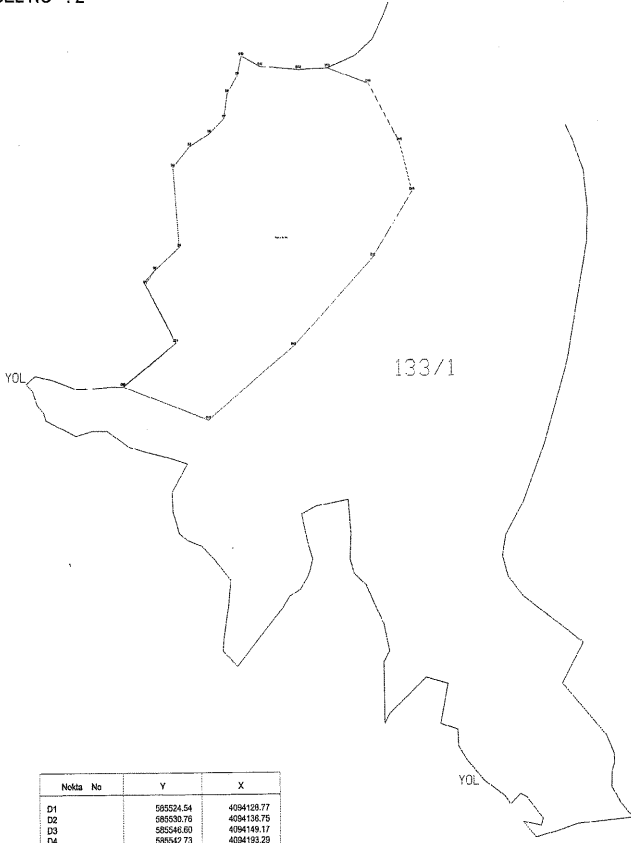
İli : KİLİS

İLÇESİ : MUSABEYLİ

KÖY / MAH : DELİFAKIKARADUT

ADA NO : 126

PARSEL NO : 2



Nokta No	Y	X
D1	595524.54	4094228.77
D2	595530.76	4094136.75
D3	595546.60	4094149.17
D4	595542.73	4094183.29
D5	595533.87	4094204.82
D6	595566.34	4094211.87
D7	595576.94	4094220.72
D8	595576.12	4094234.10
D9	595594.75	4094243.67
D10	595587.41	4094254.50
D11	595599.77	4094249.80
D12	595624.44	4094249.98
D13	595642.64	4094247.72
D14	595669.06	4094239.35
D15	595688.80	4094206.61
D16	595696.79	4094179.35
D17	595671.57	4094143.16
D18	595620.33	4094094.27
D19	595584.88	4094053.85
D20	595599.89	4094072.40
D21	595543.92	4094066.44

Ada	Parsel	Noktalar	HesapAlan
TOPLUALAN		D1,D2,D3,D4,D5,D6,D7,D8,D9, D10,D11,D12,D13,D14,D15,D16, D17,D18,D19,D20,D21	21129.33

## ORMAN ALANI HARİTASI

İLİ : MALATYA

İLÇESİ : PÜTÜRGE

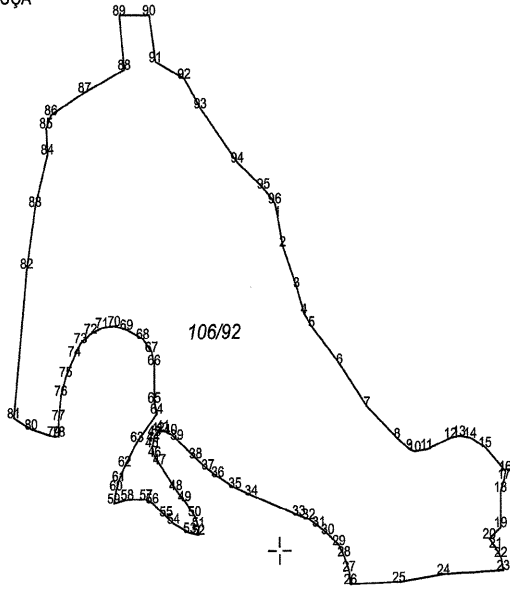
KÖY / MAH : TEPEHAN/ARGUÇA

ADA NO : 106

PARSEL NO : 92

ALAN:49352.70

ITRF96/39-3



Nömrə No	Y	X	Nömrə No	Y	X
1	47700.157	4223698.499	80	47898.820	4223578.765
2	47700.183	4223680.729	81	47898.802	4223561.170
3	47701.147	4223626.352	82	47898.848	4223565.983
4	47701.640	4223640.727	83	47898.848	4223565.983
5	47702.846	4223632.842	84	47898.821	4223582.185
6	47704.882	4223618.889	85	47898.196	4223588.858
7	47705.075	4223686.104	86	47898.249	4223611.058
8	47705.980	4223686.175	87	47898.018	4223618.833
9	47706.880	4223658.970	88	47898.404	4223628.820
10	47706.880	4223658.970	89	47898.594	4223634.447
11	47706.880	4223658.970	90	47898.495	4223630.862
12	47706.880	4223658.970	91	47898.594	4223634.447
13	47706.880	4223658.970	92	47898.495	4223630.862
14	47706.880	4223658.970	93	47898.594	4223634.447
15	47706.880	4223658.970	94	47898.495	4223630.862
16	47706.880	4223658.970	95	47898.594	4223634.447
17	47706.880	4223658.970	96	47898.495	4223630.862
18	47706.880	4223658.970	97	47898.594	4223634.447
19	47706.880	4223658.970	98	47898.495	4223630.862
20	47706.880	4223658.970	99	47898.594	4223634.447
21	47706.880	4223658.970	100	47898.495	4223630.862
22	47706.880	4223658.970	101	47898.594	4223634.447
23	47706.880	4223658.970	102	47898.495	4223630.862
24	47706.880	4223658.970	103	47898.594	4223634.447
25	47706.880	4223658.970	104	47898.495	4223630.862
26	47706.880	4223658.970	105	47898.594	4223634.447
27	47706.880	4223658.970	106	47898.495	4223630.862
28	47706.880	4223658.970	107	47898.594	4223634.447
29	47706.880	4223658.970	108	47898.495	4223630.862
30	47706.880	4223658.970	109	47898.594	4223634.447
31	47706.880	4223658.970	110	47898.495	4223630.862
32	47706.880	4223658.970	111	47898.594	4223634.447
33	47706.880	4223658.970	112	47898.495	4223630.862
34	47706.880	4223658.970	113	47898.594	4223634.447
35	47706.880	4223658.970	114	47898.495	4223630.862
36	47706.880	4223658.970	115	47898.594	4223634.447
37	47706.880	4223658.970	116	47898.495	4223630.862
38	47706.880	4223658.970	117	47898.594	4223634.447
39	47706.880	4223658.970	118	47898.495	4223630.862
40	47706.880	4223658.970	119	47898.594	4223634.447
41	47706.880	4223658.970	120	47898.495	4223630.862
42	47706.880	4223658.970	121	47898.594	4223634.447
43	47706.880	4223658.970	122	47898.495	4223630.862
44	47706.880	4223658.970	123	47898.594	4223634.447
45	47706.880	4223658.970	124	47898.495	4223630.862
46	47706.880	4223658.970	125	47898.594	4223634.447
47	47706.880	4223658.970	126	47898.495	4223630.862
48	47706.880	4223658.970	127	47898.594	4223634.447
49	47706.880	4223658.970	128	47898.495	4223630.862
50	47706.880	4223658.970	129	47898.594	4223634.447
51	47706.880	4223658.970	130	47898.495	4223630.862
52	47706.880	4223658.970	131	47898.594	4223634.447
53	47706.880	4223658.970	132	47898.495	4223630.862
54	47706.880	4223658.970	133	47898.594	4223634.447
55	47706.880	4223658.970	134	47898.495	4223630.862
56	47706.880	4223658.970	135	47898.594	4223634.447
57	47706.880	4223658.970	136	47898.495	4223630.862
58	47706.880	4223658.970	137	47898.594	4223634.447
59	47706.880	4223658.970	138	47898.495	4223630.862
60	47706.880	4223658.970	139	47898.594	4223634.447
61	47706.880	4223658.970	140	47898.495	4223630.862
62	47706.880	4223658.970	141	47898.594	4223634.447
63	47706.880	4223658.970	142	47898.495	4223630.862
64	47706.880	4223658.970	143	47898.594	4223634.447
65	47706.880	4223658.970	144	47898.495	4223630.862
66	47706.880	4223658.970	145	47898.594	4223634.447
67	47706.880	4223658.970	146	47898.495	4223630.862
68	47706.880	4223658.970	147	47898.594	4223634.447
69	47706.880	4223658.970	148	47898.495	4223630.862
70	47706.880	4223658.970	149	47898.594	4223634.447
71	47706.880	4223658.970	150	47898.495	4223630.862
72	47706.880	4223658.970	151	47898.594	4223634.447
73	47706.880	4223658.970	152	47898.495	4223630.862
74	47706.880	4223658.970	153	47898.594	4223634.447
75	47706.880	4223658.970	154	47898.495	4223630.862
76	47706.880	4223658.970	155	47898.594	4223634.447
77	47706.880	4223658.970	156	47898.495	4223630.862
78	47706.880	4223658.970	157	47898.594	4223634.447
79	47706.880	4223658.970	158	47898.495	4223630.862
80	47706.880	4223658.970	159	47898.594	4223634.447
81	47706.880	4223658.970	160	47898.495	4223630.862
82	47706.880	4223658.970	161	47898.594	4223634.447
83	47706.880	4223658.970	162	47898.495	4223630.862
84	47706.880	4223658.970	163	47898.594	4223634.447
85	47706.880	4223658.970	164	47898.495	4223630.862
86	47706.880	4223658.970	165	47898.594	4223634.447
87	47706.880	4223658.970	166	47898.495	4223630.862
88	47706.880	4223658.970	167	47898.594	4223634.447
89	47706.880	4223658.970	168	47898.495	4223630.862
90	47706.880	4223658.970	169	47898.594	4223634.447
91	47706.880	4223658.970	170	47898.495	4223630.862
92	47706.880	4223658.970	171	47898.594	4223634.447

## ORMAN ALANI HARİTASI

İLİ : MALATYA

İLÇESİ : PÜTÜRGE

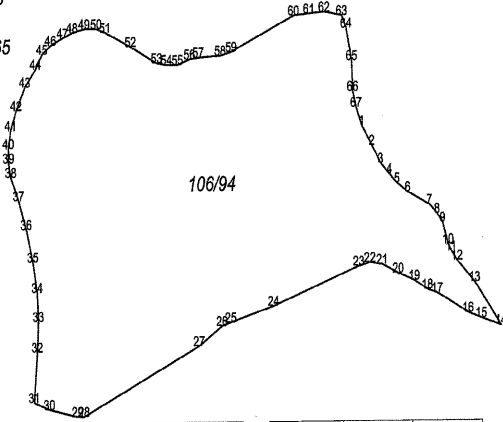
KÖY / MAH : TEPEHAN-ARGUÇA

ADA NO : 106

PARSEL NO : 94

ALAN : 55227.65

ITRF96/39-3



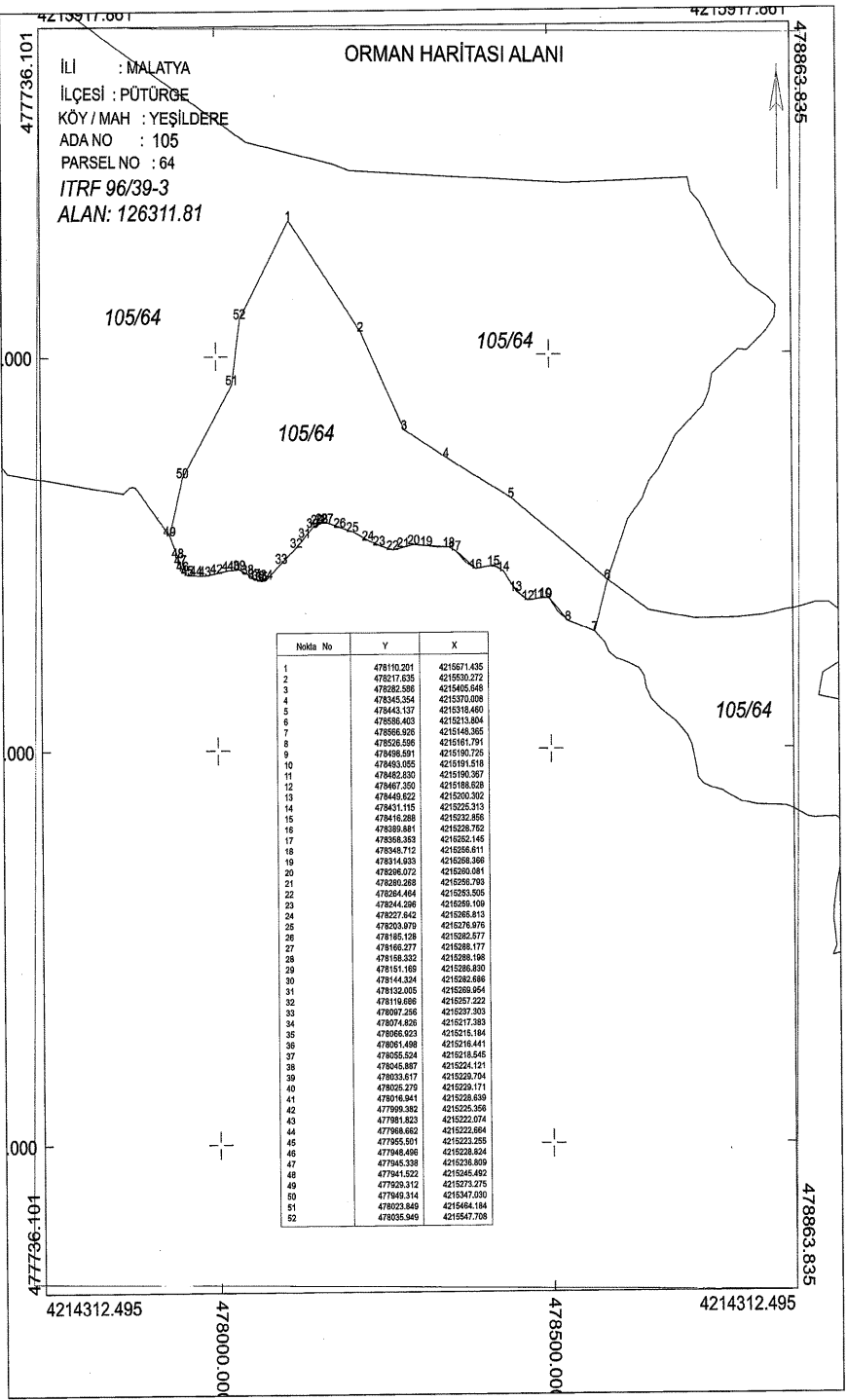
Notka No	Y	X
1	477339.245	4224272.529
2	477347.100	4224280.297
3	477354.081	4224249.178
4	477361.075	4224242.498
5	477367.195	4224236.921
6	477375.945	4224231.387
7	477383.454	4224223.538
8	477389.574	4224217.371
9	477403.942	4224212.400
10	477408.287	4224199.077
11	477410.305	4224194.929
12	477415.272	4224189.267
13	477429.259	4224175.708
14	477450.222	4224149.010
15	477434.457	4224163.494
16	477433.948	4224158.863
17	477399.439	4224169.131
18	477391.556	4224171.373
19	477381.053	4224176.952
20	477387.817	4224181.428
21	477354.785	4224187.015
22	477345.146	4224188.152
23	477339.374	4224185.957
24	477387.857	4224181.728
25	477233.774	4224151.833
26	477228.705	4224149.833
27	477239.254	4224137.475
28	477115.105	4224094.443
29	477110.846	4224094.458
30	477088.068	4224098.982
31	477075.809	4224103.437
32	477078.628	4224194.568
33	477079.456	4224153.377
34	477078.630	4224171.139
35	477075.177	4224160.019
36	477089.574	4224210.314
37	477063.888	4224227.791
38	477057.793	4224242.238
39	477056.085	4224295.123
40	477056.085	4224280.003
41	477057.875	4224271.068
42	477082.292	4224283.298
43	477069.345	4224297.702
44	477078.141	4224308.791
45	477083.425	4224317.846
46	477080.453	4224323.177
47	477100.107	4224327.589
48	477108.005	4224330.897
49	477117.853	4224333.090
50	477127.295	4224333.063
51	477134.301	4224333.023
52	477154.439	4224321.887
53	477175.444	4224311.838
54	477189.339	4224310.705
55	477192.095	4224310.091
56	477201.746	4224313.964
57	477208.751	4224315.074
58	477226.226	4224318.135
59	477235.066	4224318.330

Notka No	Y	X
80	477285.000	4224340.391
81	477297.384	4224341.466
82	477309.639	4224342.542
83	477323.657	4224340.293
84	477327.141	4224332.603
85	477331.488	4224312.911
86	477332.232	4224293.639
87	477334.894	4224283.941

4224000.000

# ORMAN HARİTASI ALANI

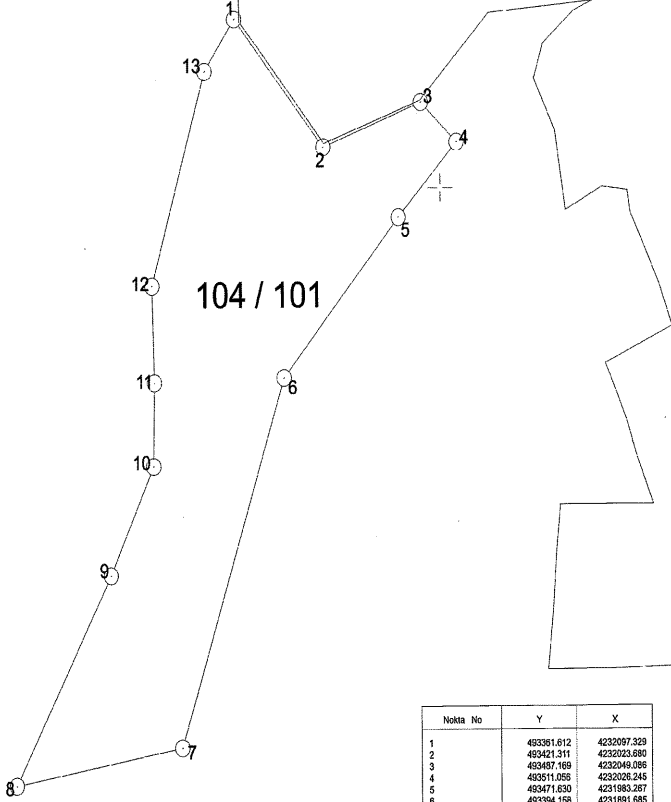
İLİ : MALATYA  
 İLÇESİ : PÜTÜRGE  
 KÖY / MAH : YEŞİLDERE  
 ADA NO : 105  
 PARSEL NO : 64  
 ITRF 96/39-3  
 ALAN: 126311.81



Nokta No	Y	X
1	47810.201	4216671.435
2	478217.635	4215830.272
3	478262.598	4215405.648
4	478345.354	4215370.008
5	478443.137	4215316.460
6	478556.463	4215213.804
7	478566.926	4215148.365
8	478526.596	4215161.791
9	478466.661	4215190.725
10	478483.055	4215191.518
11	478482.830	4215190.367
12	478467.350	4215188.628
13	478449.622	4215200.302
14	478431.115	4215225.313
15	478416.288	4215232.856
16	478389.481	4215226.762
17	478368.383	4215282.146
18	478348.712	4215266.811
19	478314.803	4215266.368
20	478296.072	4215260.081
21	478280.289	4215256.790
22	478264.464	4215253.506
23	478244.296	4215256.109
24	478227.842	4215268.813
25	478203.979	4215276.976
26	478185.128	4215282.577
27	478166.277	4215288.177
28	478158.202	4215288.198
29	478151.162	4215285.830
30	478144.324	4215282.686
31	478132.005	4215269.954
32	478116.696	4215257.222
33	478097.266	4215297.303
34	478074.826	4215217.383
35	478066.623	4215215.164
36	478051.498	4215216.441
37	478055.524	4215216.646
38	478045.867	4215224.121
39	478033.617	4215229.704
40	478026.279	4215229.171
41	478016.941	4215228.839
42	477999.382	4215229.356
43	477981.823	4215222.074
44	477969.862	4215222.664
45	477955.911	4215222.295
46	477948.496	4215228.824
47	477945.338	4215236.809
48	477941.522	4215245.492
49	477929.312	4215273.275
50	477849.314	4215347.020
51	478022.849	4215494.168
52	478035.949	4215467.708

# ORMAN ALANI HARİTASI

İLİ : MALATYA  
İLÇESİ : PÜTÜRGE  
KÖY / MAH : GÜVENDİK  
ADA NO : 104  
PARSEL NO : 101  
ALAN : 41768.45  
ITRF 96 / 39 - 3



Nokta No	Y	X
1	493361.612	4232097.529
2	493421.311	4232023.090
3	493487.169	4232048.098
4	493511.055	4232026.245
5	493471.630	4231983.267
6	493394.156	4231891.585
7	493324.384	4231679.838
8	493212.137	4231658.624
9	493276.657	4231778.825
10	493305.175	4231841.159
11	493307.002	4231889.230
12	493305.627	4231944.721
13	493341.430	4232067.476

4218304.624

4218304.624

468257.654

46830.199

## ORMAN ALANI HARİTASI

İLİ : MALATYA  
İLÇESİ : PÜTÜRGE  
KÖY / MAH : KOZLUK  
ADANO : 104  
PARSEL NO : 1  
ALAN : 95555.8  
ITRF96/39-3

104/1

8000.000

Nokta No	Y	X
1	468281.594	4218052.416
2	468564.090	4218161.681
3	468751.174	4218252.518
4	468794.654	4218143.300
5	468814.218	4218100.856
6	468787.657	4218082.400
7	468761.848	4218067.820
8	468720.536	4218049.820
9	468674.801	4218030.438
10	468638.919	4218004.310
11	468590.653	4217970.048
12	468557.011	4217944.763
13	468536.968	4217921.175
14	468483.982	4217911.003
15	468429.649	4217909.168
16	468372.929	4217881.570
17	468323.118	4217865.082
18	468320.643	4217905.165
19	468321.668	4217965.111

7500.000

4217495.843

4685

4217495.843

46830.199



4220140.313

4220140.313

İLİ : MALATYA  
 İLÇESİ : PÜTÜRGE  
 KÖY / MAH : KOZLUK  
 ADA NO : 107  
 PARSEL NO : 1  
 ALAN : 52195.33  
 ITRF96/39-3

## ORMAN ALANI HARİTASI

467199.585

0.000

0.000

0.000

107/1

107/1

Nokta No	Y	X
1	466408.305	4219628.674
2	466451.384	4219660.337
3	466600.020	4219741.224
4	466710.159	4219780.882
5	466712.662	4219783.967
6	466911.080	4219837.956
7	466991.992	4219860.325
8	467080.914	4219895.465
9	467141.251	4219918.972
10	467126.663	4219865.496
11	467082.208	4219836.322
12	466993.300	4219812.428
13	466881.886	4219772.141
14	466810.481	4219737.411
15	466744.889	4219681.321
16	466616.860	4219680.921
17	466562.048	4219621.308
18	466510.036	4219573.297

4218906.089

466500.0

467000.0

4218906.089

467199.585